

Vendor Information / Sous-traitant

LEGEND

- SURVEY CONTROL POINT
- TEST PIT LOCATION
- GRUBBING AND SCRUBBING BOUNDARY
- UNDERBRUSH CLEARING BOUNDARY
- TREE CLEARING BOUNDARY
- SPOIL AREA BOUNDARY

SURVEY CONTROL POINT TABLE

Point Name	Easting	Northing	Elevation
CP1	572937.500	5710868.757	833.025
CP2	572922.833	5710866.645	835.000
CP3	572952.034	5710878.230	833.696
CP4	572886.430	5710878.454	834.459

Coordinates shown are NAD83 CSRS (2010) UTM Zone 9 North. Elevations shown are CGVD 28 (HT2.0).

TEST PIT TABLE

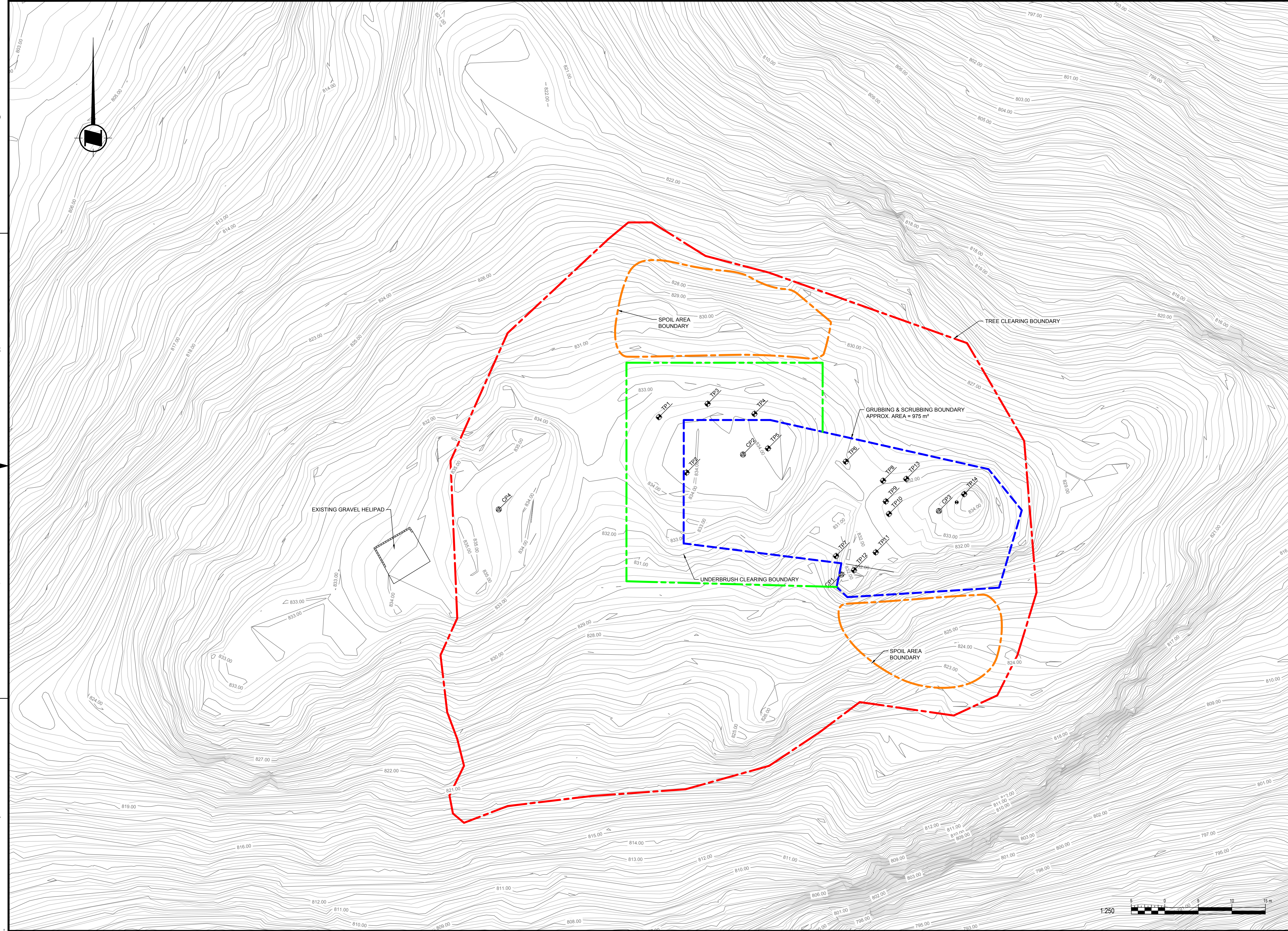
Name	Ground Elev (M)	Rock Elev (M)
TP1	833.52	833.12
TP2	834.11	833.88
TP3	833.57	832.97
TP4	834.64	834.02
TP5	834.73	834.55
TP6	831.67	831.47
TP7	832.24	832.00
TP8	831.95	831.56
TP9	832.20	832.02
TP10	832.33	832.08
TP11	833.53	831.99
TP12	831.67	830.25
TP13	832.12	831.81
TP14	834.37	837.37

0	ISSUED FOR TENDER	BT	2019-08-09
rev	description	by	date

Asset - Actif
WM-628 SAFETY MOUNTAIN
MCTS COMMUNICATIONS SITE

Drawing - Dessin
SITE CLEARING PLAN

drawn - dessiné	TDK / BS	2019-08-09
designed - conception	BT	2019-08-09
checked - vérifié	BT	2019-08-09
approved - approuvé	BT	2019-08-09
CCG ref. no. - no. ref. GCC	8B200 - 19003	1:250
drawing no. - no. dessin	WM-628-1001	01/01
scale - échelle	1:250	
sheet/feuille	01/01	0
rev-rév		


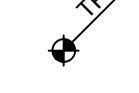







D
C
B
A

6 5 4 3 2 1
millimeters / millimètres

Vendor Information / Sous-traitant

LEGEND

-  SURVEY CONTROL POINT
-  TEST PIT LOCATION
-  GRUBBING AND SCRUBBING BOUNDARY
-  UNDERBRUSH CLEARING BOUNDARY
-  TREE CLEARING BOUNDARY
-  SPOIL AREA BOUNDARY
-  EXISTING CLEARING AREA BOUNDARY

SURVEY CONTROL POINT TABLE			
Point Name	Easting	Northing	Elevation
CP1	563316.409	5772951.160	489.295
CP2	563324.434	5772975.408	494.256
CP3	563337.258	5772983.707	496.876
CP4	563345.485	5772963.077	494.208

Coordinates shown are NAD83 CSRS (2010) UTM Zone 9 North.
Elevations shown are CGVD 28 (HT2.0).

TEST PIT TABLE		
Name	Ground Elev (M)	Rock Elev (M)
TP1	492.36	491.93
TP2	492.35	492.12
TP3	494.06	493.92
TP4	494.26	494.26
TP5	494.67	494.54
TP6	494.56	494.16
TP7	492.95	492.55
TP8	492.32	492.29
TP9	491.12	490.66

rev	description	by	date
0	ISSUED FOR TENDER	AW	2019-08-09

Asset - Actif

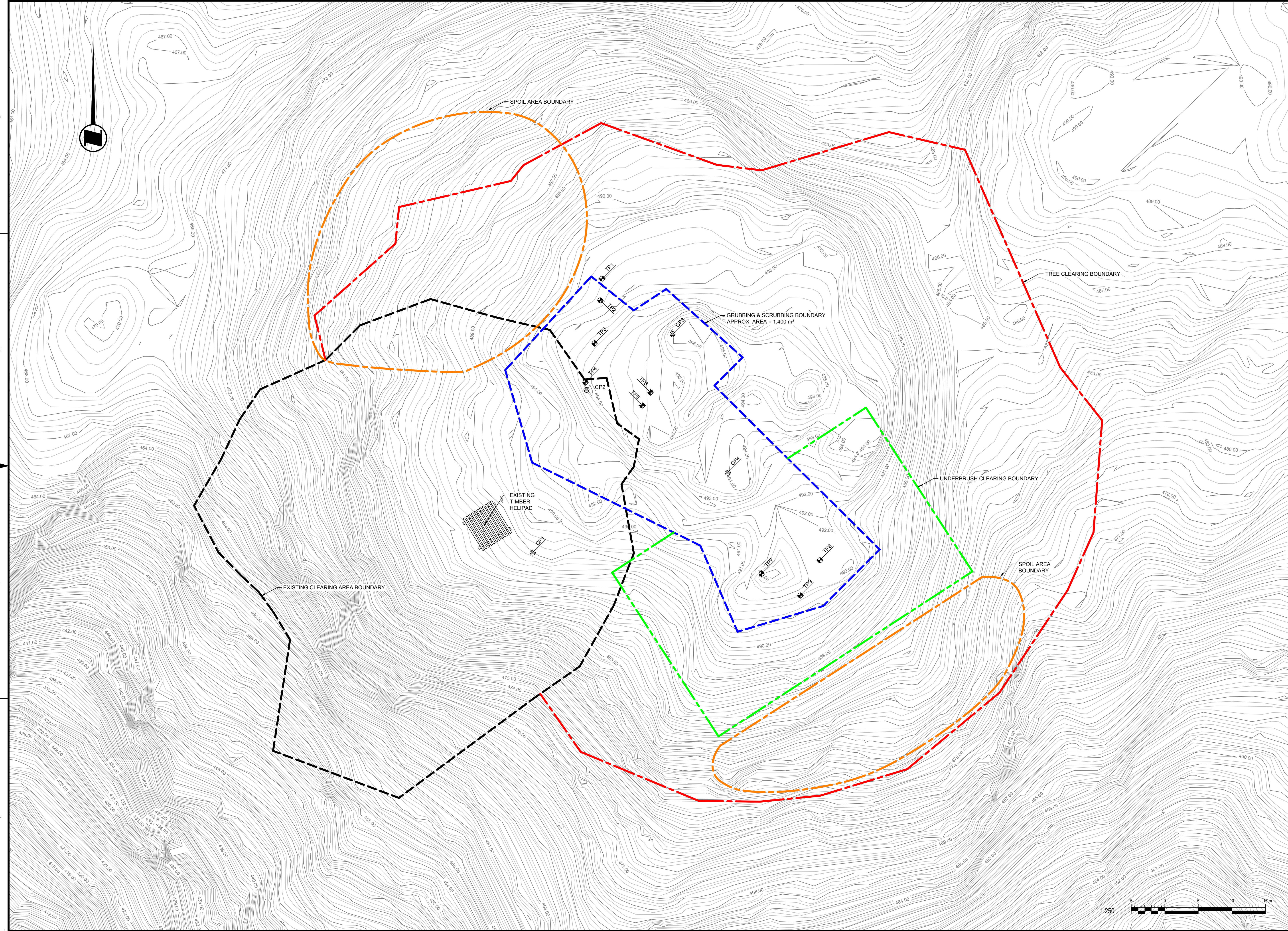
WM-637 DENNY ISLAND
MCTS COMMUNICATIONS SITE

Drawing - Dessin

SITE CLEARING PLAN

drawn - dessiné	date
TDK / BS	2019-08-09
designed - conception	date
AW	2019-08-09
checked - vérifié	date
AW	2019-08-09
approved - approuvé	date
AW	2019-08-09

CCG ref. no. - no. ref. GCC	scale - échelle
8B200	1:250
drawing no. - no. dessin	sheet/feuille
WM-637-1001	01/01
	rev-rév
	0



D
C
B
A

6 5 4 3 2 1
millimeters
millimètres