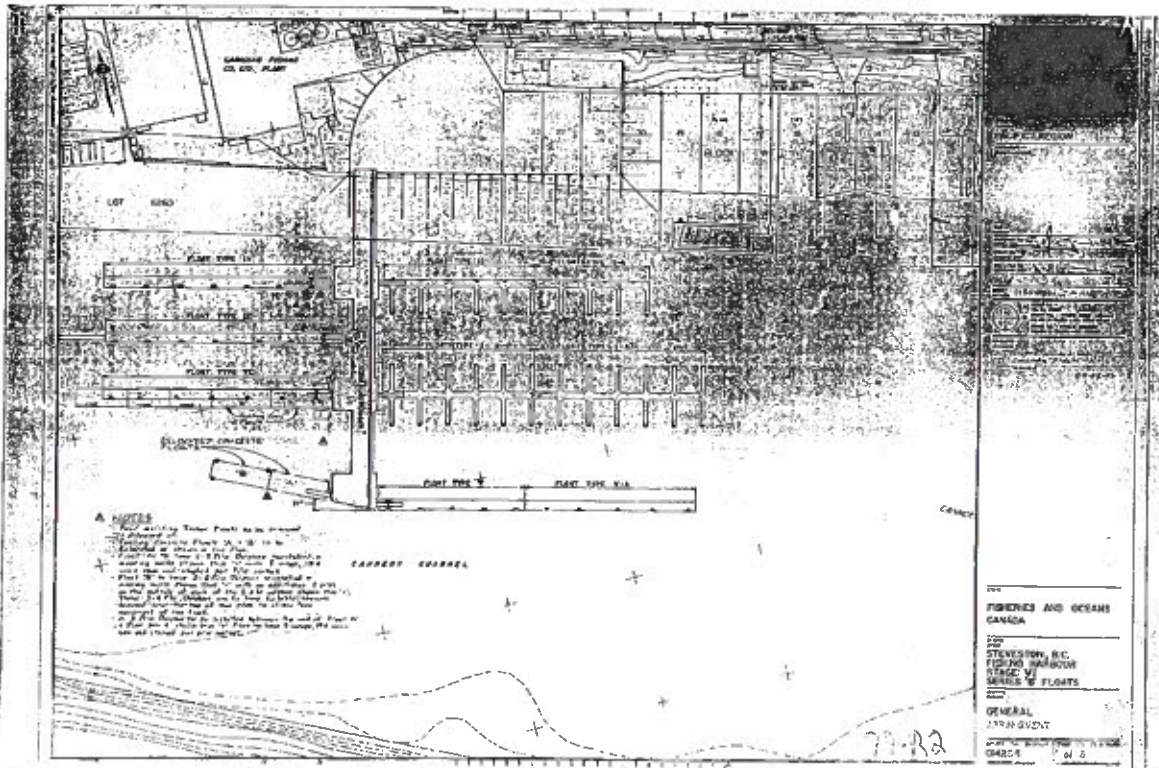


DRAWING NOTES
 • NOT AN AS BUILT DRAWING

TIDES	GEODETIC DATUM	CHART DATUM
HIGH WATER LEVEL (H.W.L.)	+2.1m	+4.3m
MEAN WATER LEVEL (M.W.L.)	+0.2m	+2.4m
LOW WATER LEVEL (L.W.L.)	-2.4m	-0.2m



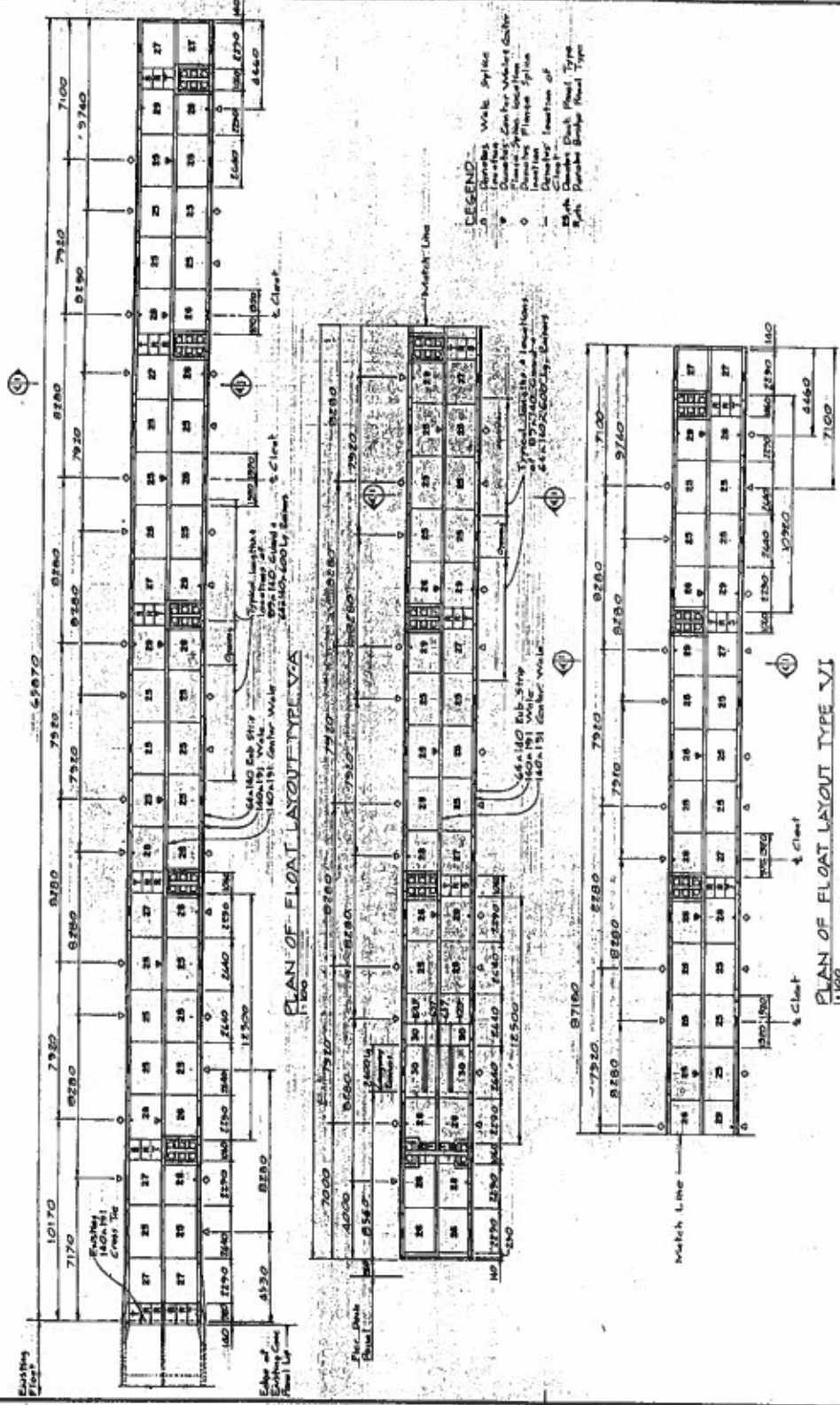
- A NOTES**
- 1. All dimensions are given in feet and inches.
 - 2. All dimensions are given in feet and inches.
 - 3. All dimensions are given in feet and inches.
 - 4. All dimensions are given in feet and inches.
 - 5. All dimensions are given in feet and inches.
 - 6. All dimensions are given in feet and inches.
 - 7. All dimensions are given in feet and inches.
 - 8. All dimensions are given in feet and inches.
 - 9. All dimensions are given in feet and inches.
 - 10. All dimensions are given in feet and inches.

FISHERIES AND OCEANS
 CANADA
 STENOSON, B.C.
 FISHING HARBOUR
 STAGE VI
 BULKY & FLOATS
 GENERAL
 ARRANGEMENT
 SHEET NO. 1010
 DATE: 1953

77.82

Scale: 1/2" = 1'-0"
 Date: 1974
 Project: Fishing Harbour Stage VI Series 'B' Floats
 Drawing No.: 014886
 Sheet No.: 4 of 8

79-RA



16

PACIFIC REGION

Approved By: [Signature]

Scale: 1" = 500'

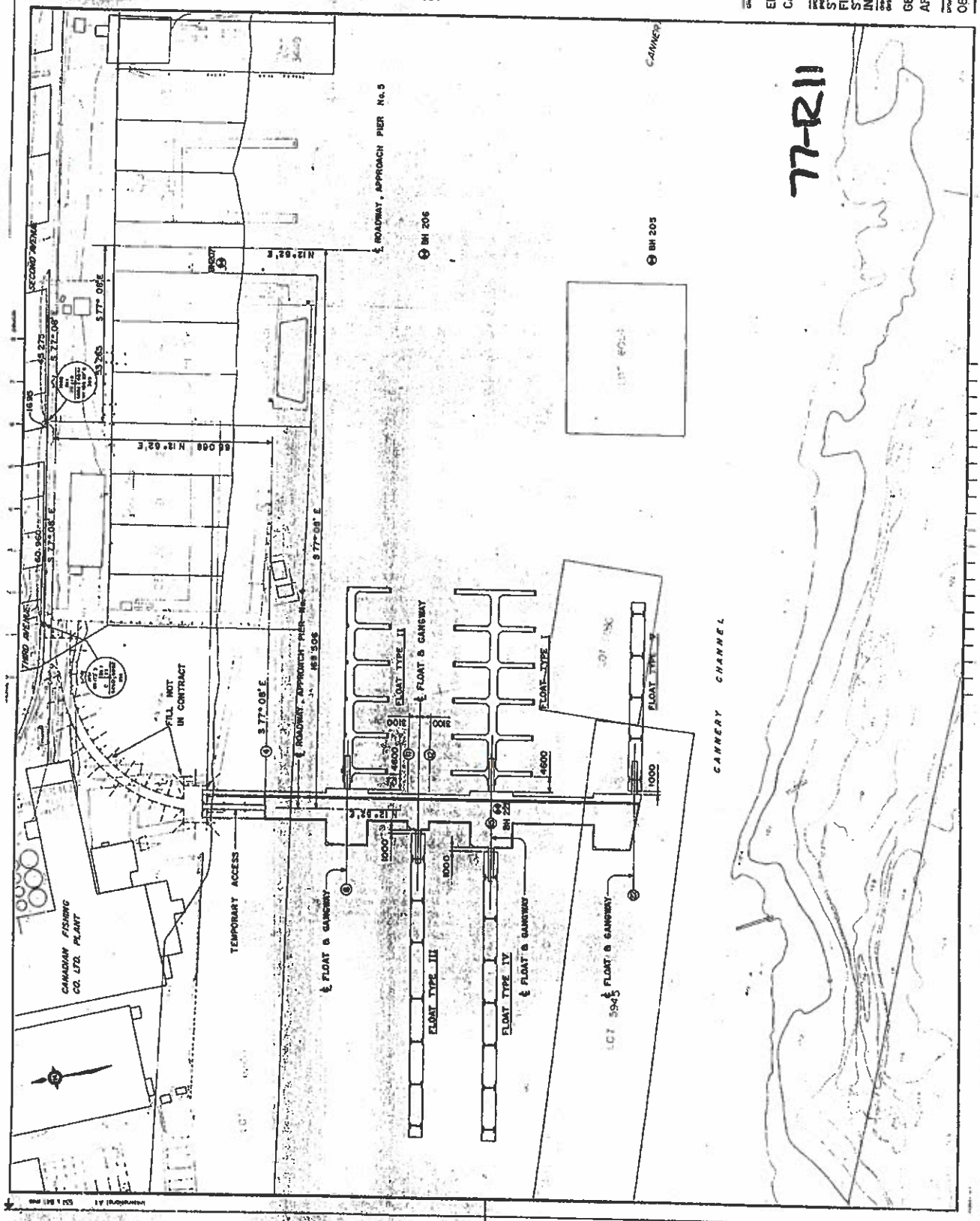
- A. Detail
- B. Not to Scale
- C. Not to Scale - for detail
- D. Not to Scale - for detail

Client: ENVIRONMENT CANADA

Project: STEVESTON B.C. FISHING HARBOUR STAGE III INITIAL FLOATS

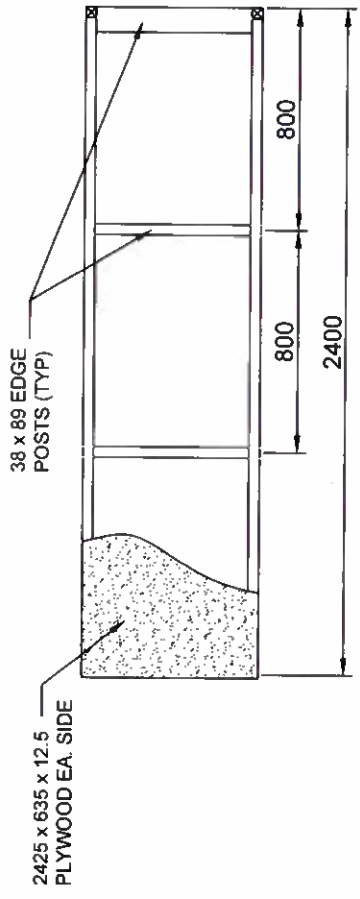
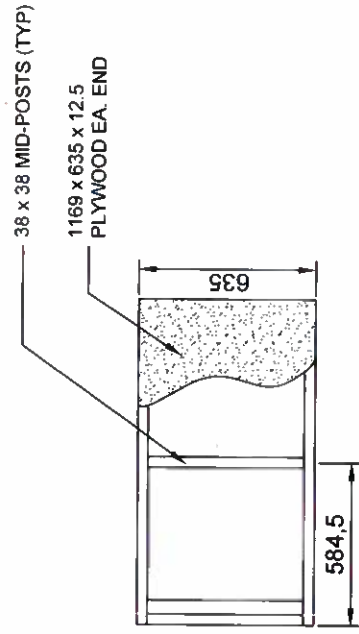
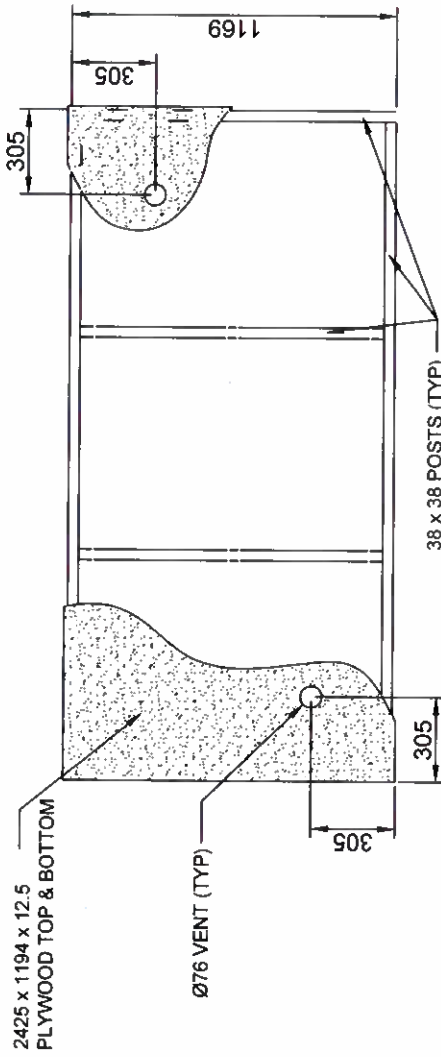
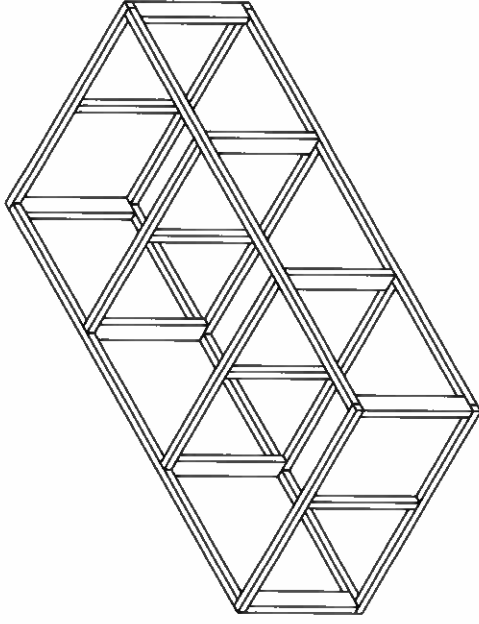
General Arrangement

Project No. 089035-030 | of 7



77-R11

CANNERY CHANNEL



FISHERIES AND OCEANS CANADA <small>SHALL CHAP T HABROUERS BRANCH</small>	SCALE	DATE	DRAWING NUMBER	REVISION
	FIBREGLASS PONTOON FRAME			
DESIGNED	CHECKED	APPROVED	REVISED	DATE
DATE	DATE	DATE	DATE	DATE
NO.	DATE	REVISIONS	NO.	DATE
REF. NO.	REFERENCE DRAWINGS	NOTES	NO.	DATE