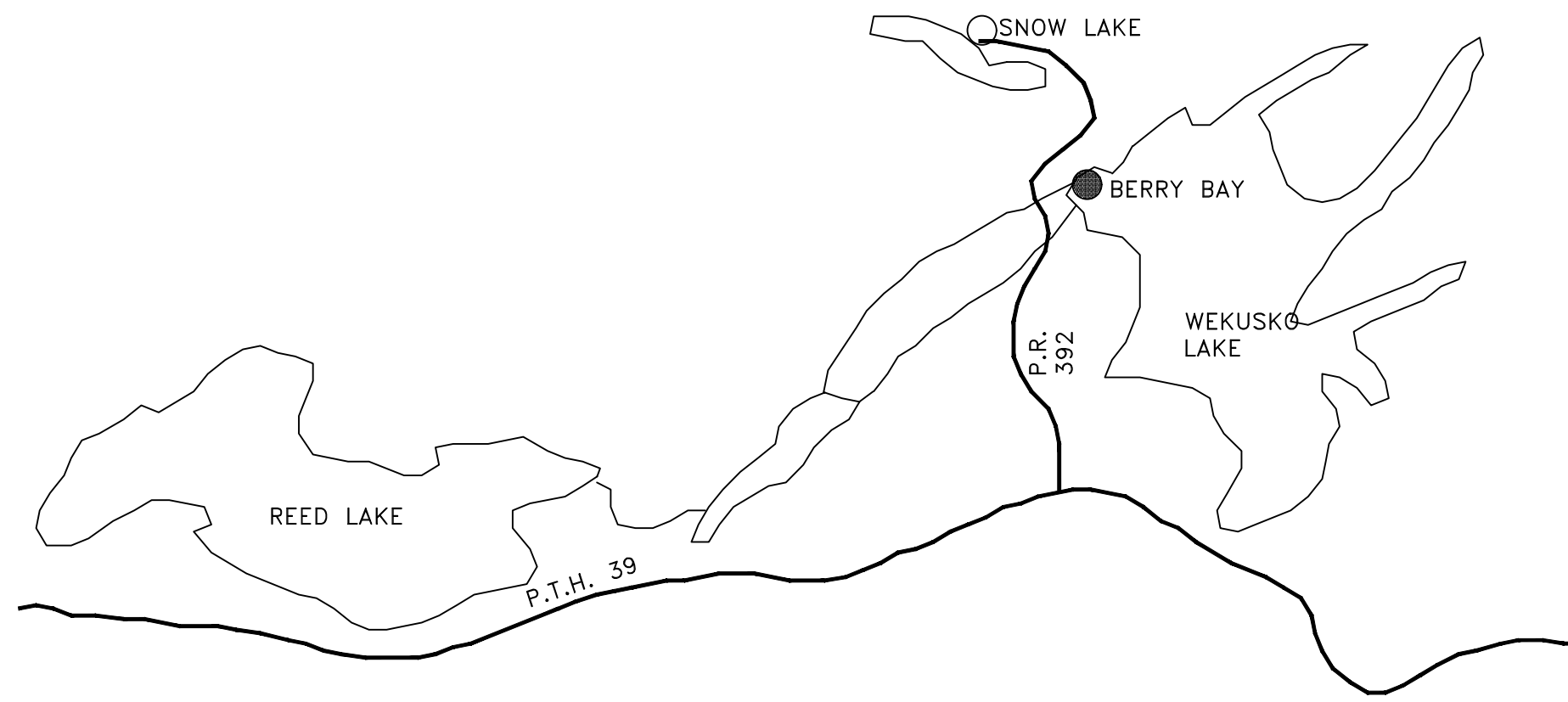
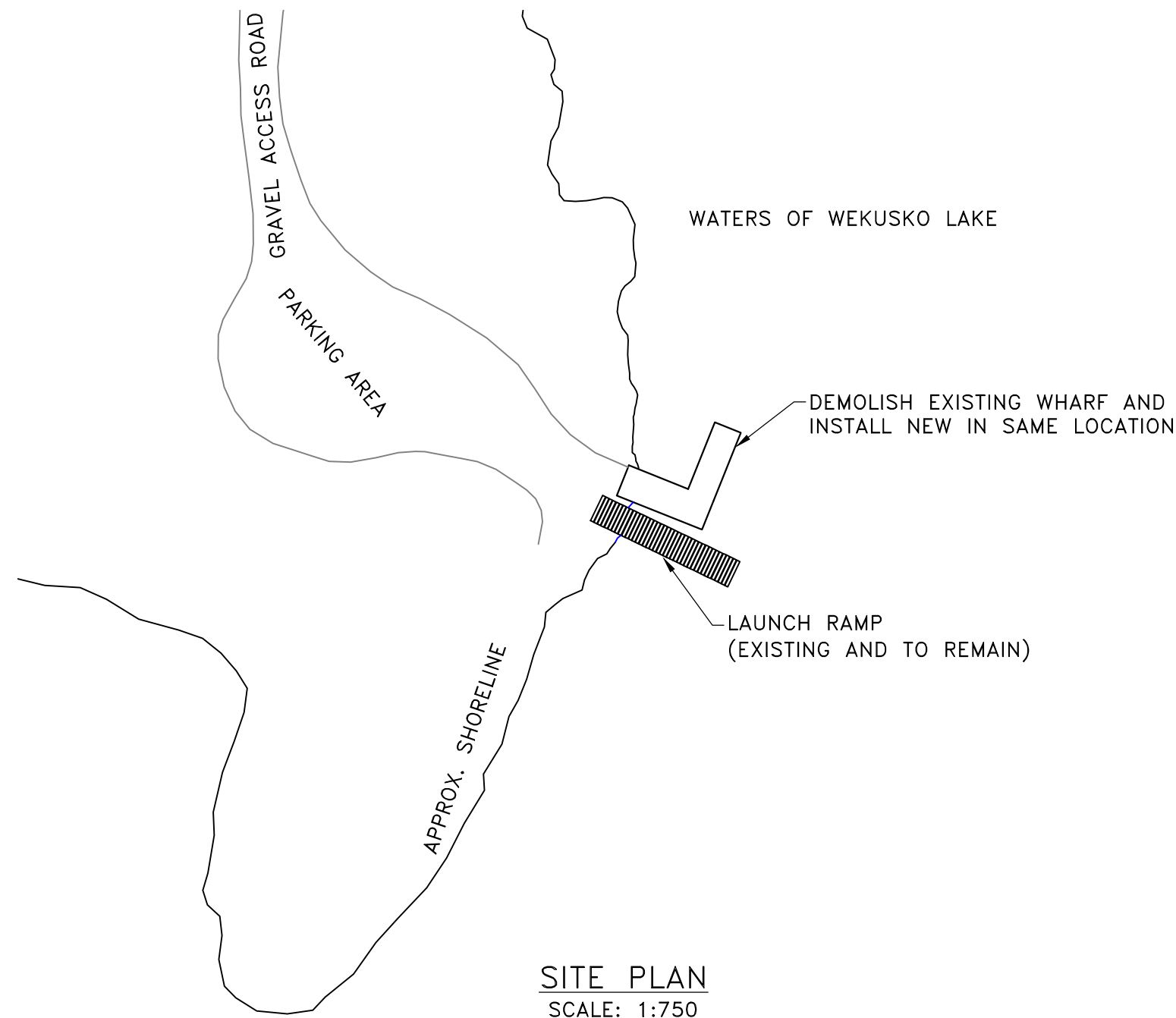


LOCATION KEY  
1:5000



LOCATION CHART  
NOT TO SCALE

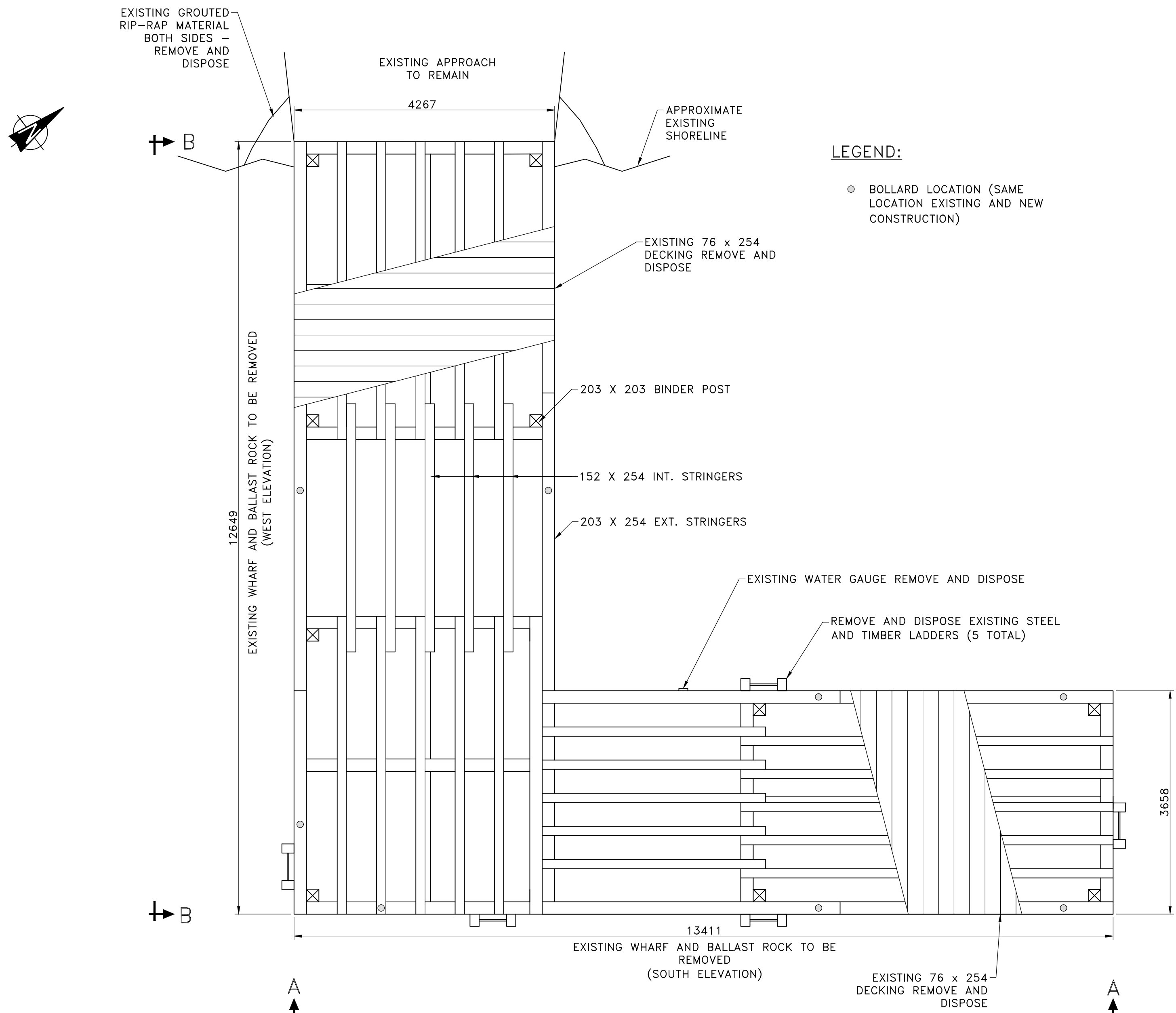


SITE PLAN  
SCALE: 1:750

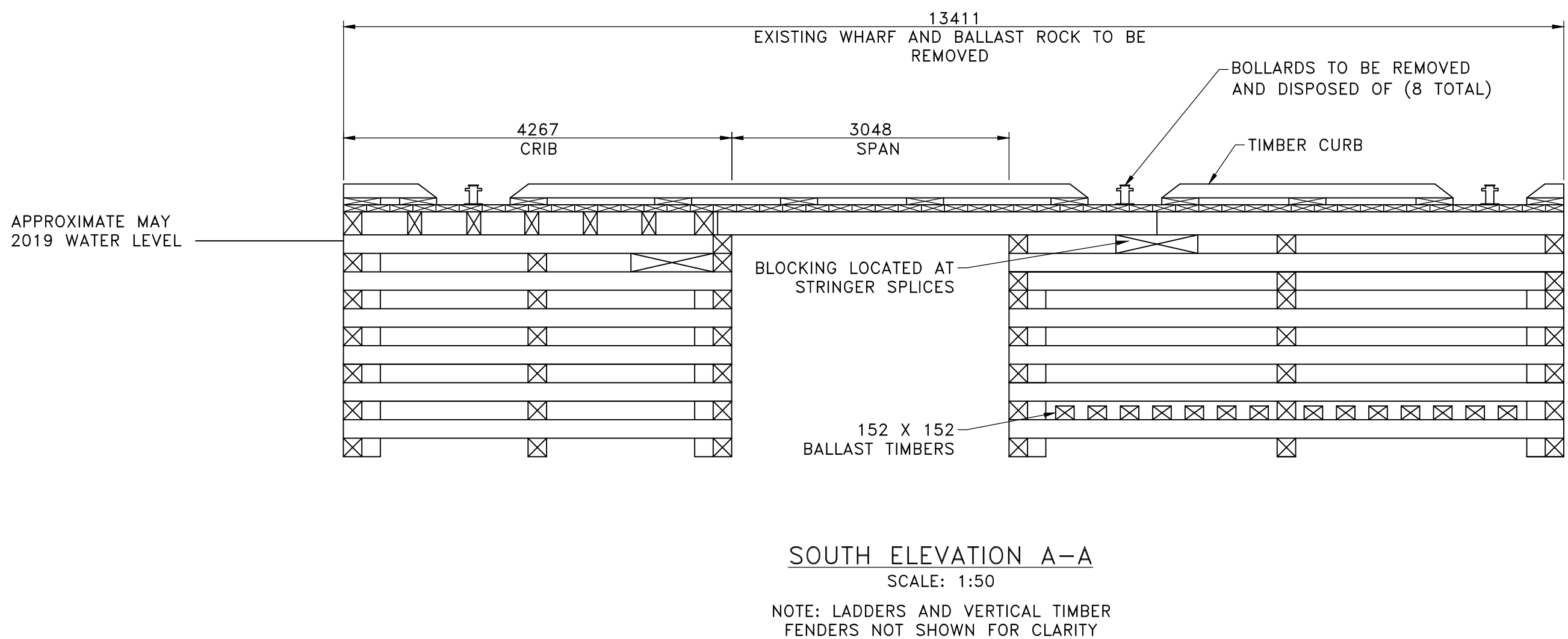
SMALL CRAFT HARBOURS  
CENTRAL AND ARCTIC REGION



- NOTES:
1. DIMENSIONS ARE IN MILLIMETRES UNLESS OTHERWISE STATED
  2. DRAWINGS ARE NOT TO BE SCALED
  3. HARBOUR IS LOCATED AT APPROXIMATELY 54.82° N 99.96° W

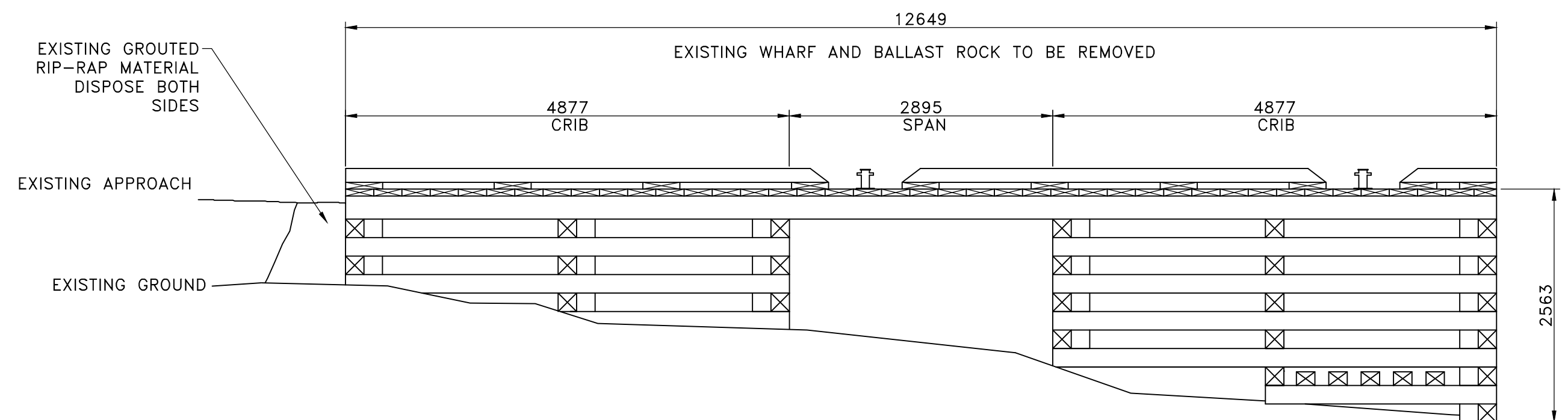


DEMOLITION PLAN  
SCALE: 1:50



SOUTH ELEVATION A-A  
SCALE: 1:50

NOTE: LADDERS AND VERTICAL TIMBER FENDERS NOT SHOWN FOR CLARITY



WEST ELEVATION B-B  
SCALE: 1:50

NOTE: LADDERS AND TIMBER FENDERS NOT SHOWN FOR CLARITY

REVISIONS:		DATE:
0	ISSUED FOR TENDER	SEPT 2019

SCALE:	CLASS:
AS SHOWN	

PROJECT:
WHARF RECONSTRUCTION

DESCRIPTION:
SITE PLAN AND DEMOLITION

DRAWN:	APPROVED:
SCH	SCH
DATE:	DATE:
SEPT 2019	SEPT 2019

LOCATION:
BERRY BAY MANITOBA

DRAWING NO.:	LOCATOR CODE:
C-1 OF 3	5505