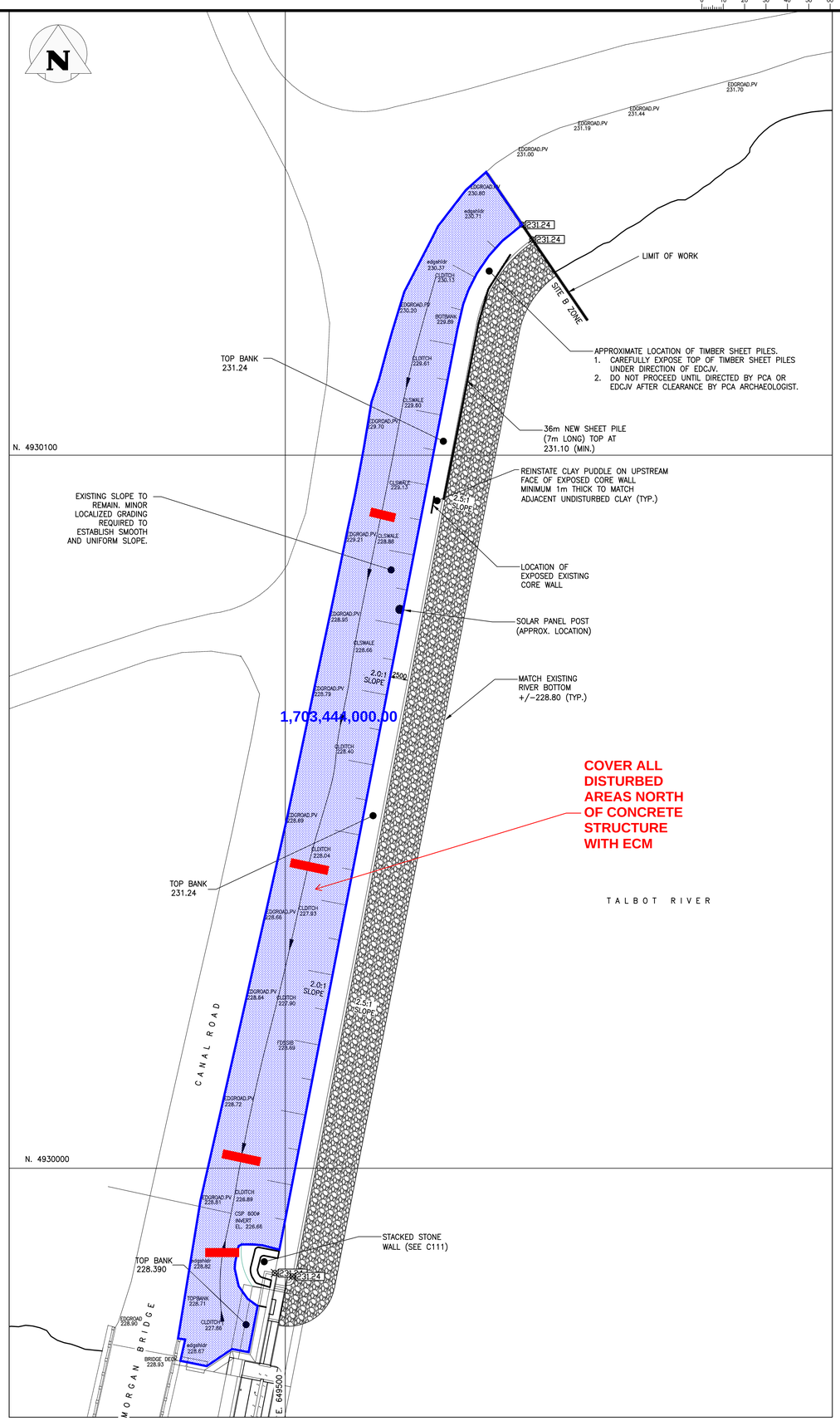

NORTH EMBANKMENT GRADING PLAN
1:300

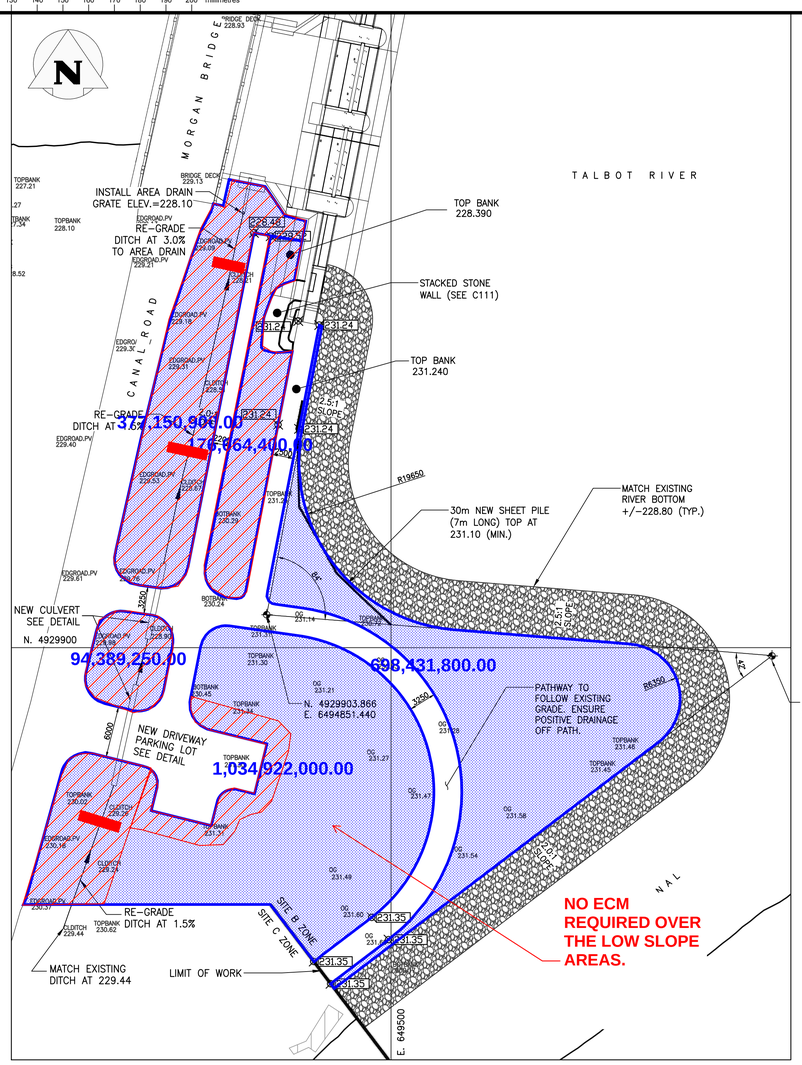

SOUTH EMBANKMENT GRADING PLAN
1:300

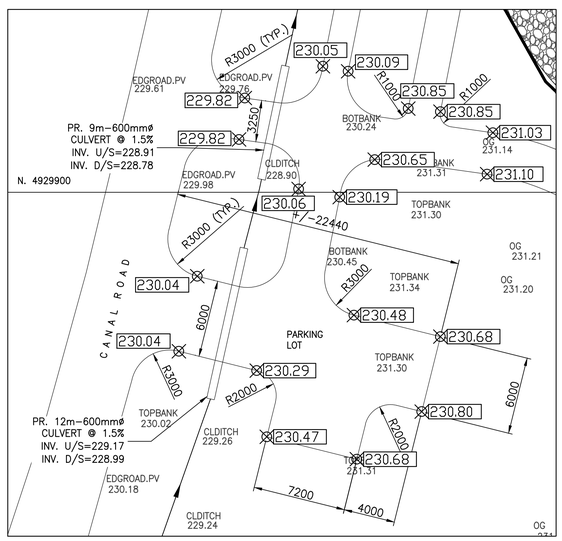

SOUTH PARKING LOT DETAIL
1:200

Public Works and Government Services Canada
Travaux publics et Services gouvernementaux Canada

Heritage Canals & Engineering Works
Professional and Technical Services
Ontario Region

Canaux historiques et travaux d'ingénierie
Services professionnels et techniques
Région de l'Ontario

Canadä

KGS GROUP CONSULTING ENGINEERS

wsp

NOTES:

REFERENCES:

EXISTING DRAWINGS FROM PARKS CANADA

DRAWING No.	TITLE
T-22-118A.66	TRENT CANAL SIMCOE BALSAM LAKE DIVISION DAM NO. 3

AREAS SOUTH OF DAM TO BE COVERED WITH ECM (STAKED OR STAPLED).

STRAW BALE FLOW CHECK DAM OPSD 219-190 OR FIBRE ROLL FLOW CHECK DAM OPSD 219-191

No.	Description	Dwn.By Des.Par	Date
0	ISSUED FOR CONSTRUCTION	DL	JUN-13-2018

Revision / Révision

A Detail number No. du détail
B Location dwg. no. No. sur dessin

LICENSED PROFESSIONAL ENGINEER
S. J. CLARK
13 Jun 2018
PROVINCE OF ONTARIO

Project title / Titre du projet

TRENT-SEVERN WATERWAY INFRASTURCTURE
TALBOT DAMS REHABILITATION
KIRKFIELD BUNDLE

Drawing title / Titre du dessin

SITE: B TALBOT DAM
FINAL GRADING PLAN
GENERAL ECM PLACEMENT
SJC 11-19-2019

Drawn by / Dessiné par: DAVID LEUNG	Designed by / Conçu par: DAVID LEUNG
Approved by / Approuvé par: STEVE CLARK	Drawing Date / Date du dessin: AUGUST 04, 2017
Project manager / Administrateur de projet: SHAUN BEATTY	
Contract No. / Numéro du contrat	Drawing No./ Dessine No. C107
Project No. / Numéro du projet: R.076951.800	Sheet / Feuille 1 of / du 1

PWGSC-B1 PLOTTED BY: DAVID.LEUNG DATE PLOTTED: Jun 13, 2018 FILE NAME: C107.dwg LAYOUT NAME: C107