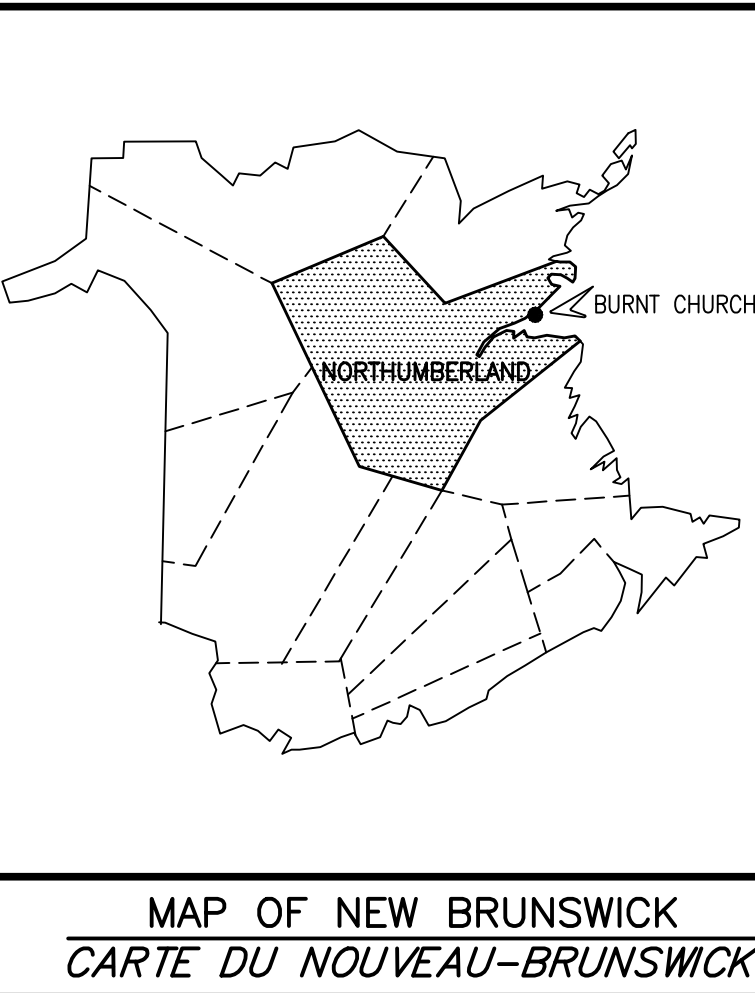
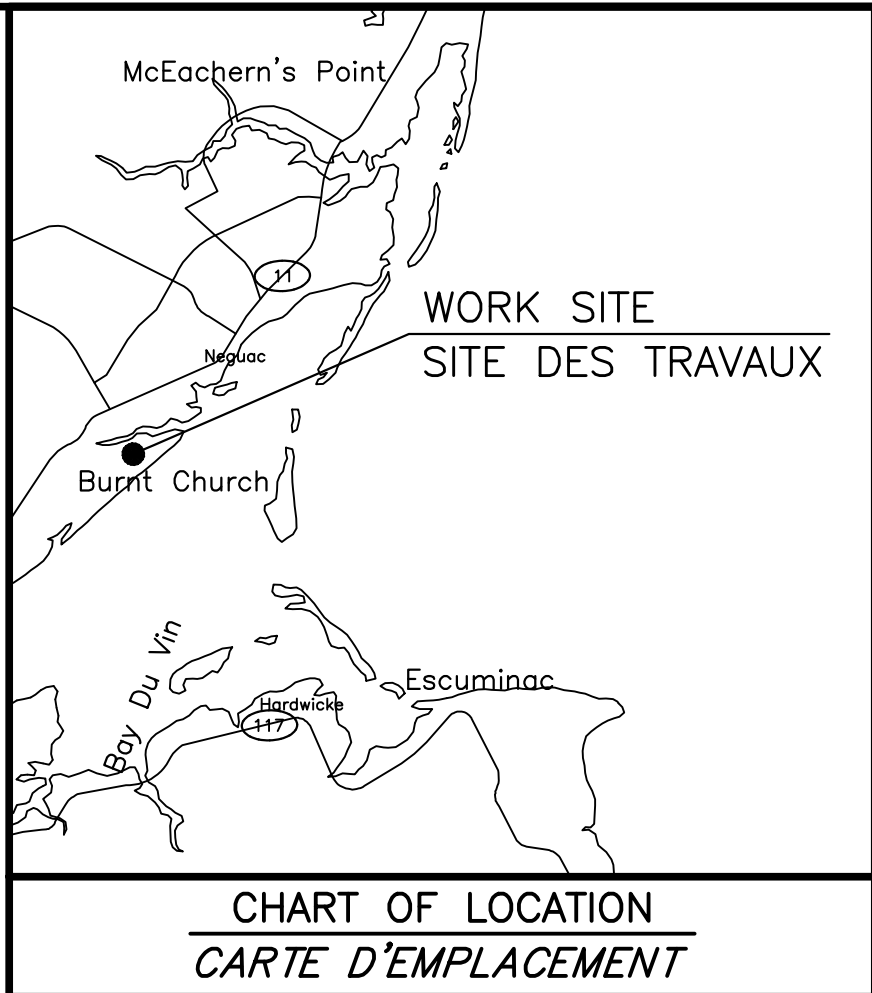


EXISTING SITE PLAN  
PLAN DE SITE EXISTANT

SCALE/ÉCHELLE: 1:1000  
0m 10m 20m 30m 40m 50m 60m 70m 80m 90m 100m



NOTES

SURVEY PARTY CHIEF: ELIZABETH VAN NULAND  
SURVEY VESSEL: BOSTON WHALER  
SURVEY DATE(S): MAY 27, 2020

SOUNDER TYPE: NAVISOUND 210  
SOUNDER SETTING: MIN/INST VEL. OF SOUND: 1478M/S  
DEPTH GATE USED: N/A FRE. OF TRANS.: 210 KHZ

POSITIONING SYSTEM USED: TRIMBLE R7 RTK  
LAND SURVEY POSITION BY: TRIMBLE R7 RTK

RAW DATA FILE(S): BCH148MX.ZIP  
CAD DRAWING FILE(S): BCH148A.DWG

TIDAL REDUCTION SCHEME: T.B.M. TOP CONCRETE DECK ELEV. +2.15m ABOVE C.D.  
REF. TO CHS BM 5-1974 ELEV. +3.905m ABOVE C.D.

OFFICE PROCESSOR: ELIZABETH VAN NULAND  
DATE OF PROCESSING: MAY 28, 2020

MODE OF PLOTTING: AVERAGE DEPTHS  
MATRIX CELL WIDTH X LENGTH: 1.2 BY 3.0M

CONTROL POINTS:

PT. NAME	EASTING	NORTHING	CD ELEV	DESCRIPTION
LRIS25377	338096.066	5228840.745	+3.173m	LRIS MONUMENT
CHS 5-1974			+3.905m	CHS BM

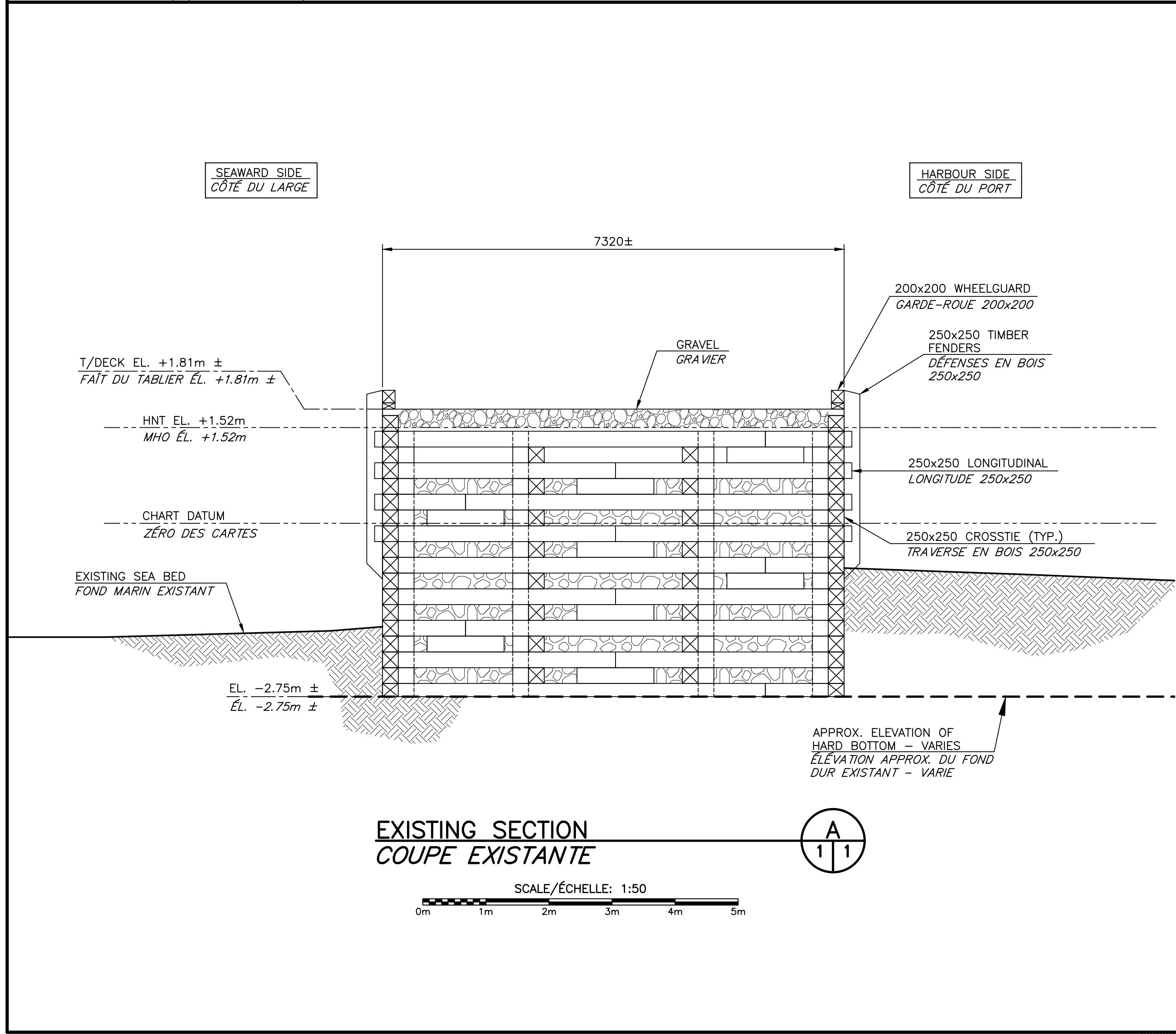
NOTES / NOTES

1 - EXISTING PLAN AND SECTIONS ARE APPROXIMATE ONLY. THE ACTUAL CONSTRUCTION CONFIGURATION AND DETAILS MAY DIFFER THAN SHOWN. CONTRACTOR IS ADVISED TO VISIT THE SITE TO FAMILIARIZE WITH SITE CONDITIONS AND EXISTING CONSTRUCTION DETAILS PRIOR TO SUBMITTING A BID.

1 - PLAN ET COUPES EXISTANTS SONT APPROXIMATIFS SEULEMENTS. LES CONDITIONS DE CONSTRUCTIONS RÉELLES ET DÉTAILS PEUVENT ÊTRE DIFFÉRENTS TEL QUE MONTRER. L'ENTREPRENEUR EST INVITÉ À VISITER LE SITE AFIN DE SE FAMILIARISER AVEC LES CONDITIONS DU SITE ET LES DÉTAILS DE LA CONSTRUCTION AVANT DE SOUMETTRE UNE OFFRE.

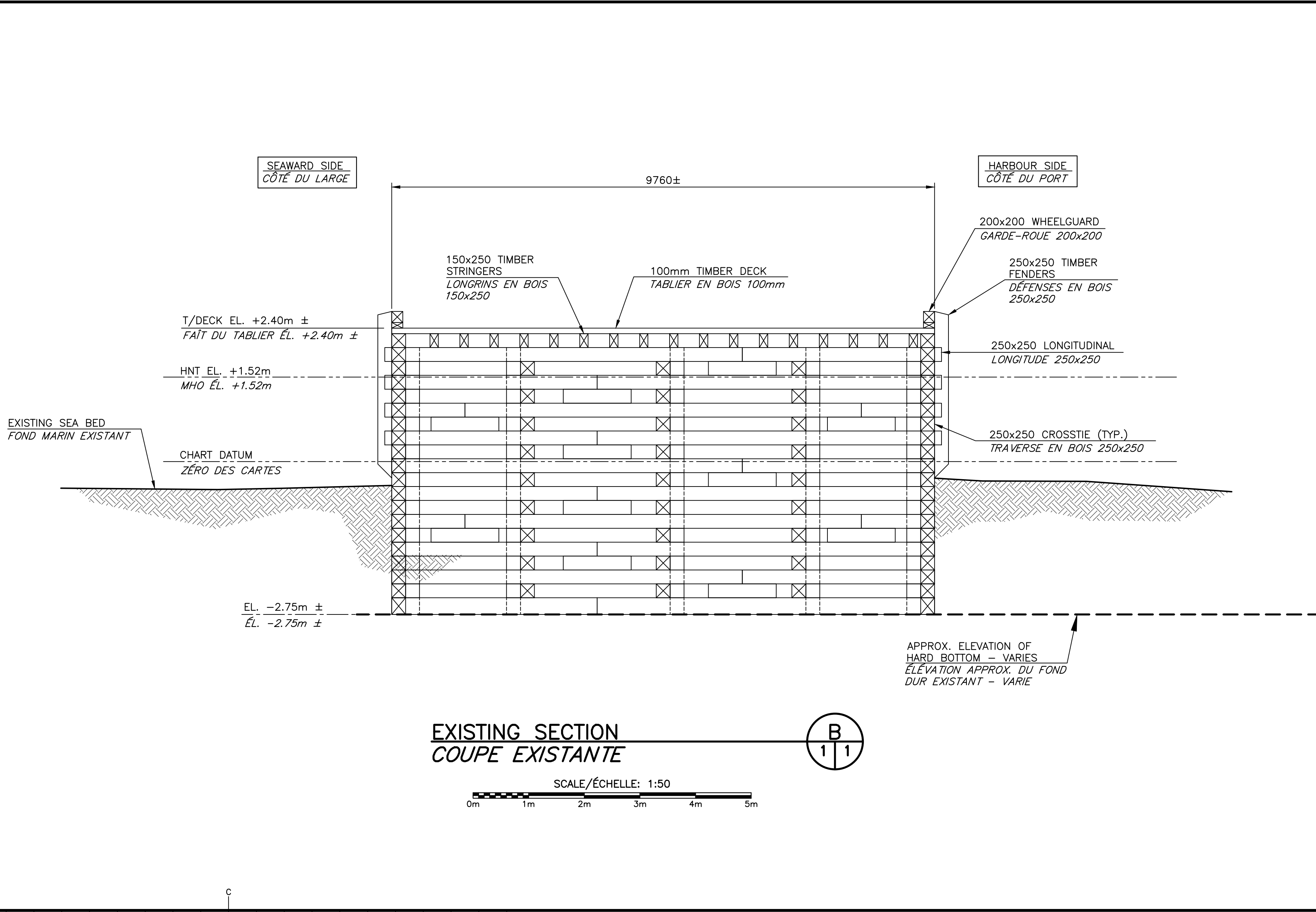
2 - CONTRACTOR TO DETERMINE SUITABILITY OF ALL ACCESS STRUCTURES FOR INTENDED LOADS. ENSURE NO PART OF STRUCTURES ARE SUBJECTED TO LOADS THAT WILL ENDANGER ITS SAFETY OR CAUSE DAMAGE.

2 - L'ENTREPRENEUR DOIT S'ASSURER QUE TOUTES LES STRUCTURES D'ACCÈS SONT ADÉQUATES POUR SUPPORTER LES CHARGES PROPOSÉES. IL FAUT S'ASSURER QU'AUCUNE PARTIE DES STRUCTURES SONT SOUMISES À DES CHARGEMENTS QUI POURRAIT METTRE EN DANGER LA SÉCURITÉ OU CAUSER DES DOMAGES.



EXISTING SECTION  
COUPE EXISTANTE

SCALE/ÉCHELLE: 1:50  
0m 1m 2m 3m 4m 5m



EXISTING SECTION  
COUPE EXISTANTE

SCALE/ÉCHELLE: 1:50  
0m 1m 2m 3m 4m 5m

0	ISSUED FOR TENDER	JUN 29 2020
revisions		date
project		project
ROCK PROTECTION ROCHES DE PROTECTION		
BURNT CHURCH COMTÉ DE NORTHUMBERLAND COUNTY		
drawing		dessin
EXISTING SITE PLAN AND SECTIONS PLAN DE SITE ET COUPES EXISTANTES		
designed PWGSC		conçu
date JUNE/JUIN 2020		
drawn C. RUEST		dessiné
date JUNE/JUIN 2020		
approved		approuvé
date		
Tender		Soumission
PWGSC Project Manager		Administrateur de projets TPSGC
project number		no. du projet
R.112032.001		
drawing no.		no. du dessin
M1 of/de M2		