



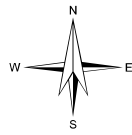
Natural Resources
Canada

Ressources naturelles
Canada





Sketch Illustrating the Approximate Location of Flooding Easements Couchiching Indian Reserve No. 16A District of Rainy River Province of Ontario

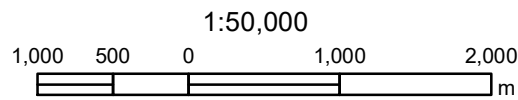
This plan is not to be used for defining boundaries.

Prepared by:
Ontario Client Liaison Unit,
Eastern Regional Operations Centre,
Surveyor General Branch
300-655 Bay Street, Toronto, ON M5G 2K4
Phone: (416) 973-1006 Fax: (416) 973-1004
Email: nrcan.sgbon-dagon.nrcan@canada.ca
Internet: www.sgb.nrcan.gc.ca



File No.: SM8206-06241
Project No.: 202014041

-  Approximate Flooding Easement
-  Couchiching Indian Reserve No. 16A
-  Rainy Lake Indian Reserve No. 18C
-  Agency Indian Reserve No. 1



Sources:
Digital Cadastral Data Set, © 2020 Government of
Canada with permission from Natural Resources
Canada, Surveyor General Branch.

National Topographic Data Base, © 2020 Government of
Canada produced with permission from Natural
Resources Canada, Centre for Topographic Information.

Date: 2020-06-05

