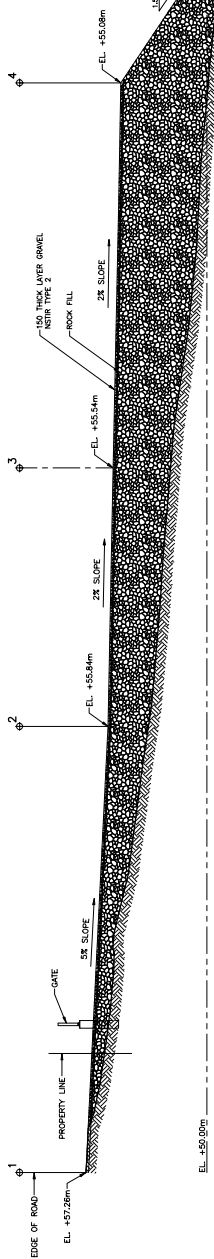
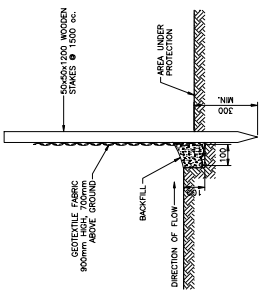
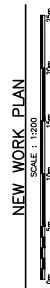


HORIZONTAL CONTROL POINTS		DESCRIPTION
MARK	EXISTING	NORTHING
1	2541924.728	N 4 384 400.557
2	2541925.891	N 4 384 409.272
3	2541926.045	N 4 384 410.008
4	2541926.045	N 4 384 410.008
5	2541926.045	N 4 384 410.008
6	2541926.045	N 4 384 410.008
7	2541926.045	N 4 384 410.008
8	2541926.045	N 4 384 410.008
9	2541926.045	N 4 384 410.008
10	2541926.045	N 4 384 410.008
11	2541926.045	N 4 384 410.008
12	2541926.045	N 4 384 410.008
13	2541926.045	N 4 384 410.008
14	2541926.045	N 4 384 410.008
15	2541926.045	N 4 384 410.008
16	2541926.045	N 4 384 410.008
17	2541926.045	N 4 384 410.008
18	2541926.045	N 4 384 410.008
19	2541926.045	N 4 384 410.008
20	2541926.045	N 4 384 410.008
21	2541926.045	N 4 384 410.008
22	2541926.045	N 4 384 410.008
23	2541926.045	N 4 384 410.008
24	2541926.045	N 4 384 410.008
25	2541926.045	N 4 384 410.008
26	2541926.045	N 4 384 410.008
27	2541926.045	N 4 384 410.008
28	2541926.045	N 4 384 410.008
29	2541926.045	N 4 384 410.008
30	2541926.045	N 4 384 410.008
31	2541926.045	N 4 384 410.008
32	2541926.045	N 4 384 410.008
33	2541926.045	N 4 384 410.008
34	2541926.045	N 4 384 410.008
35	2541926.045	N 4 384 410.008
36	2541926.045	N 4 384 410.008
37	2541926.045	N 4 384 410.008
38	2541926.045	N 4 384 410.008
39	2541926.045	N 4 384 410.008
40	2541926.045	N 4 384 410.008
41	2541926.045	N 4 384 410.008
42	2541926.045	N 4 384 410.008
43	2541926.045	N 4 384 410.008
44	2541926.045	N 4 384 410.008
45	2541926.045	N 4 384 410.008
46	2541926.045	N 4 384 410.008
47	2541926.045	N 4 384 410.008
48	2541926.045	N 4 384 410.008
49	2541926.045	N 4 384 410.008
50	2541926.045	N 4 384 410.008
51	2541926.045	N 4 384 410.008
52	2541926.045	N 4 384 410.008
53	2541926.045	N 4 384 410.008
54	2541926.045	N 4 384 410.008
55	2541926.045	N 4 384 410.008
56	2541926.045	N 4 384 410.008
57	2541926.045	N 4 384 410.008
58	2541926.045	N 4 384 410.008
59	2541926.045	N 4 384 410.008
60	2541926.045	N 4 384 410.008
61	2541926.045	N 4 384 410.008
62	2541926.045	N 4 384 410.008
63	2541926.045	N 4 384 410.008
64	2541926.045	N 4 384 410.008
65	2541926.045	N 4 384 410.008
66	2541926.045	N 4 384 410.008
67	2541926.045	N 4 384 410.008
68	2541926.045	N 4 384 410.008
69	2541926.045	N 4 384 410.008
70	2541926.045	N 4 384 410.008
71	2541926.045	N 4 384 410.008
72	2541926.045	N 4 384 410.008
73	2541926.045	N 4 384 410.008
74	2541926.045	N 4 384 410.008
75	2541926.045	N 4 384 410.008
76	2541926.045	N 4 384 410.008
77	2541926.045	N 4 384 410.008
78	2541926.045	N 4 384 410.008
79	2541926.045	N 4 384 410.008
80	2541926.045	N 4 384 410.008
81	2541926.045	N 4 384 410.008
82	2541926.045	N 4 384 410.008
83	2541926.045	N 4 384 410.008
84	2541926.045	N 4 384 410.008
85	2541926.045	N 4 384 410.008
86	2541926.045	N 4 384 410.008
87	2541926.045	N 4 384 410.008
88	2541926.045	N 4 384 410.008
89	2541926.045	N 4 384 410.008
90	2541926.045	N 4 384 410.008
91	2541926.045	N 4 384 410.008
92	2541926.045	N 4 384 410.008
93	2541926.045	N 4 384 410.008
94	2541926.045	N 4 384 410.008
95	2541926.045	N 4 384 410.008
96	2541926.045	N 4 384 410.008
97	2541926.045	N 4 384 410.008
98	2541926.045	N 4 384 410.008
99	2541926.045	N 4 384 410.008
100	2541926.045	N 4 384 410.008



ISSUED FOR AMENDMENT
0 ISSUED FOR TENDER
PROJECT
CONTAMINANT SITE
ENTRANCE ROAD
DUMP PAD
ANNAPOLIS COUNTY
NOVA SCOTIA

DESIGNED BY: ALAND
DATE: AUGUST 2020
DRAWN BY: C. PROSEPER
CHECKED BY: J. PROSEPER
PROJECT NUMBER
R.106636.001
SHEET NO. 2