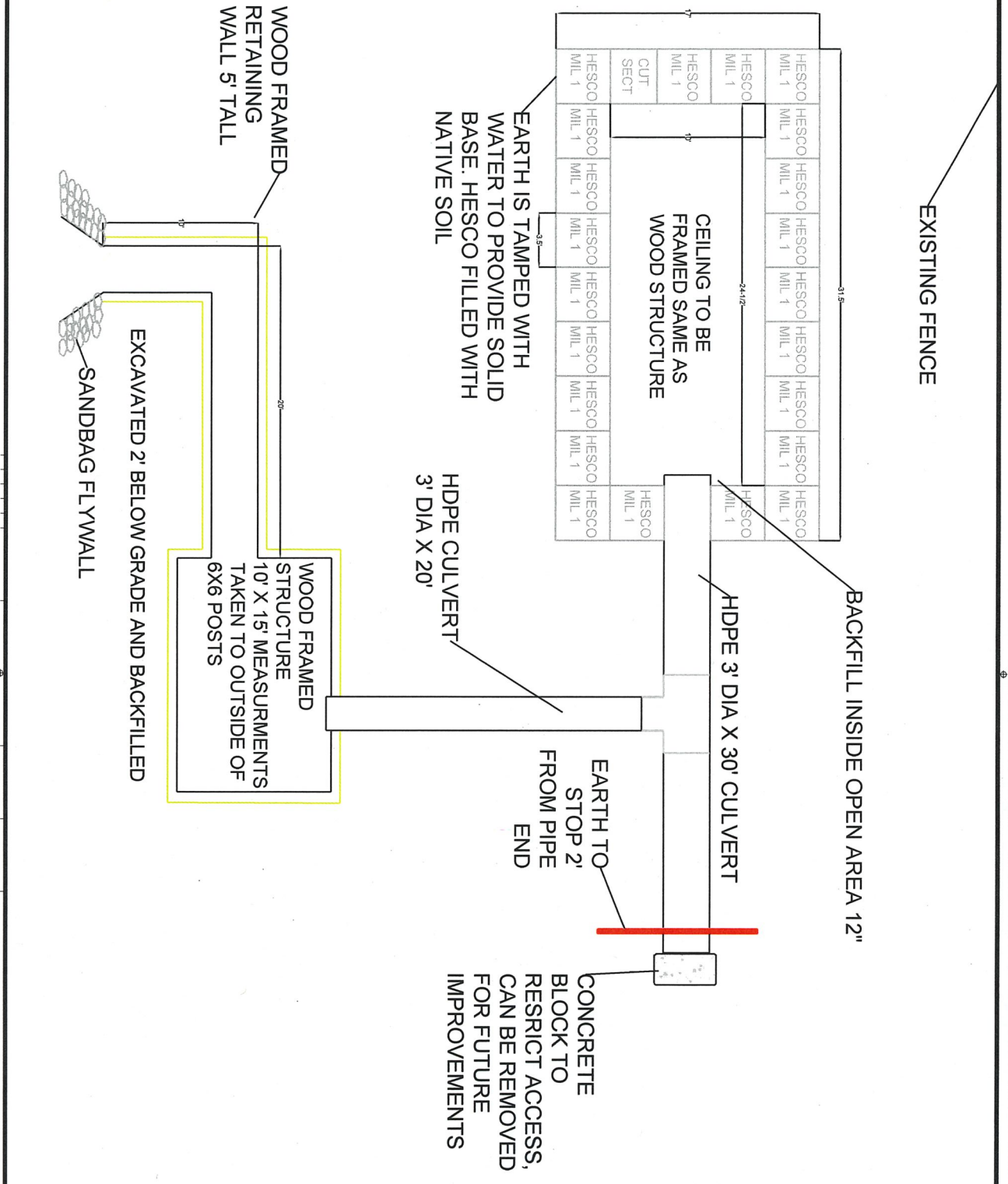



This is a preliminary drawing. It is not to be used for construction. It is for informational purposes only. It is subject to change without notice. It is not to be used for legal or financial purposes. It is not to be used for marketing or promotional purposes. It is not to be used for advertising or sales purposes. It is not to be used for any other purpose.

| NO. | DATE | REVISION | BY |
|-----|------|----------|----|
| | | | |
| | | | |
| | | | |

PROJECT / PROJET: tunnel system
 DATE: 07/18/2020

LOCATION / ENDREIZ: [Blank]
 ADDRESS / ADRESSE: [Blank]
 CITY / VILLE: [Blank]
 PROVINCE: [Blank]
 DRAWN BY: [Blank]
 CHECKED BY: [Blank]
 PROJECT MANAGER: [Blank]



 Government of Canada
 Gouvernement du Canada

LEVEL OF SECURITY / UNCLASS

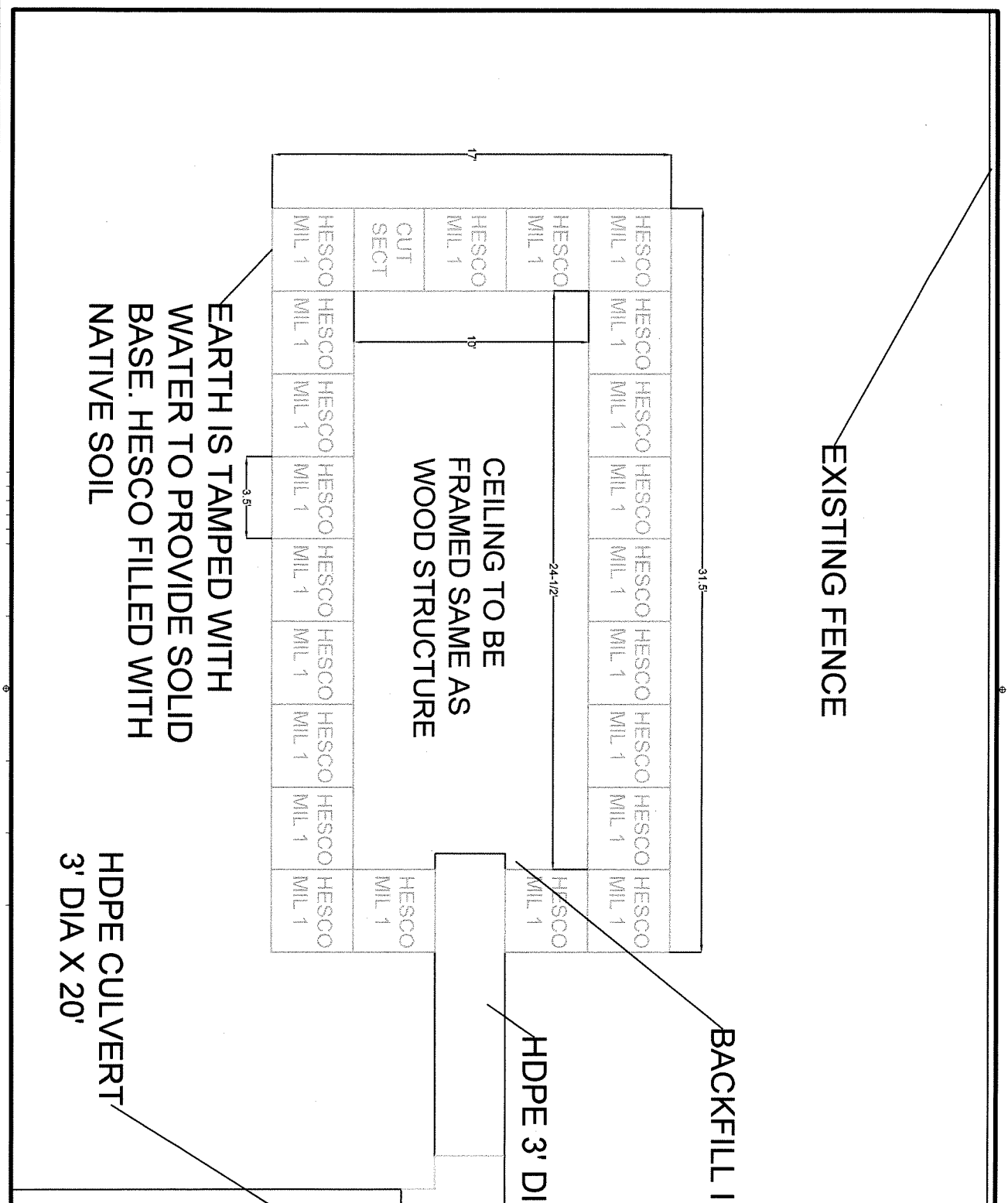
Information contained herein is unclassified and is intended for general public use. It is not to be disseminated outside the organization to which it pertains without the approval of the appropriate authority. This information is provided for information only and does not constitute a contract or a commitment on the part of the Government of Canada.

| | | | |
|-----------------------|--|-------------|--|
| TITLE | | DATE | |
| PROJECT NUMBER | | DATE | |
| PROJECT NAME | | DATE | |
| PROJECT NUMBER | | DATE | |
| PROJECT NAME | | DATE | |

| | |
|------------------------|--|
| CLIENT NAME | |
| CLIENT ADDRESS | |
| CLIENT CITY | |
| CLIENT PROVINCE | |
| CLIENT PHONE | |
| CLIENT FAX | |
| CLIENT E-MAIL | |

| | |
|-------------------------|--|
| PROJECT NUMBER | |
| PROJECT NAME | |
| PROJECT ADDRESS | |
| PROJECT CITY | |
| PROJECT PROVINCE | |
| PROJECT PHONE | |
| PROJECT FAX | |
| PROJECT E-MAIL | |

| | |
|------------------------|--|
| CLIENT NAME | |
| CLIENT ADDRESS | |
| CLIENT CITY | |
| CLIENT PROVINCE | |
| CLIENT PHONE | |
| CLIENT FAX | |
| CLIENT E-MAIL | |



Government of Canada / Gouvernement du Canada

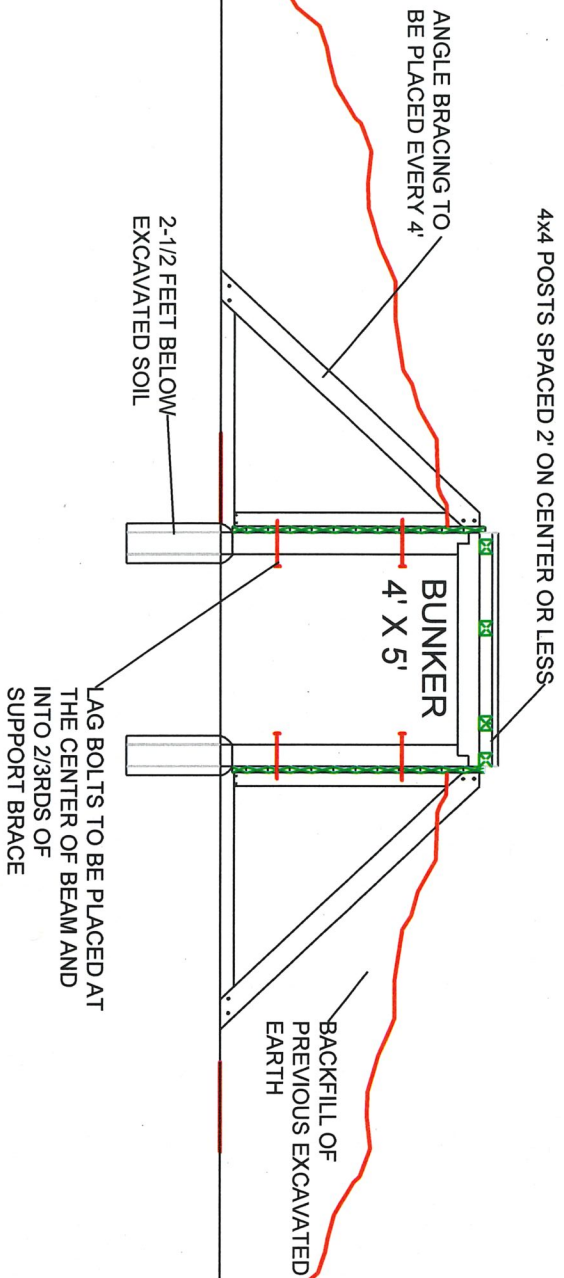
LEVEL OF SECURITY | UNCLASS

FOR A DETAILED EXPLANATION OF THIS SECURITY CLASSIFICATION, PLEASE REFER TO THE CANADIAN INFORMATION SECURITY ACT (CISA) AND THE ACCESS TO INFORMATION ACT (ATIA).

| | | |
|---------------------|-------------|------------|
| PROJ. NAME | DESCRIPTION | STATUS |
| PROJECT INFORMATION | | |
| ADDRESS / ADRESSE | | |
| CITY / VILLE | | |
| PROVINCE | | |
| PROJECT NUMBER | | |
| PROJECT NUMBER | DATE | |
| PROJECT TITLE | DATE | 07/18/2020 |
| DESCRIPTION | | |
| APPROVAL | | |
| DRAWN BY | | |
| CHECKED BY | | |
| SCALE | | |
| DATE | | |



WOOD TUNNEL ELEVATION



Government of Canada / Gouvernement du Canada

LEVEL OF SECURITY / UNCLASS

This is a preliminary drawing and is not to be used for construction. It is subject to change without notice. It is not to be used for any other purpose without the written consent of the author. The author is not responsible for any errors or omissions in this drawing. The user of this drawing is advised to verify all dimensions and specifications before construction.

| | | |
|-----|------|----------|
| NO. | DATE | REVISION |
| | | |
| | | |
| | | |

PROJECT NUMBER: tunnel system

DATE: 07/16/2020

PROJECT NAME: tunnel system

DATE: 07/16/2020

PROJECT NUMBER: tunnel system

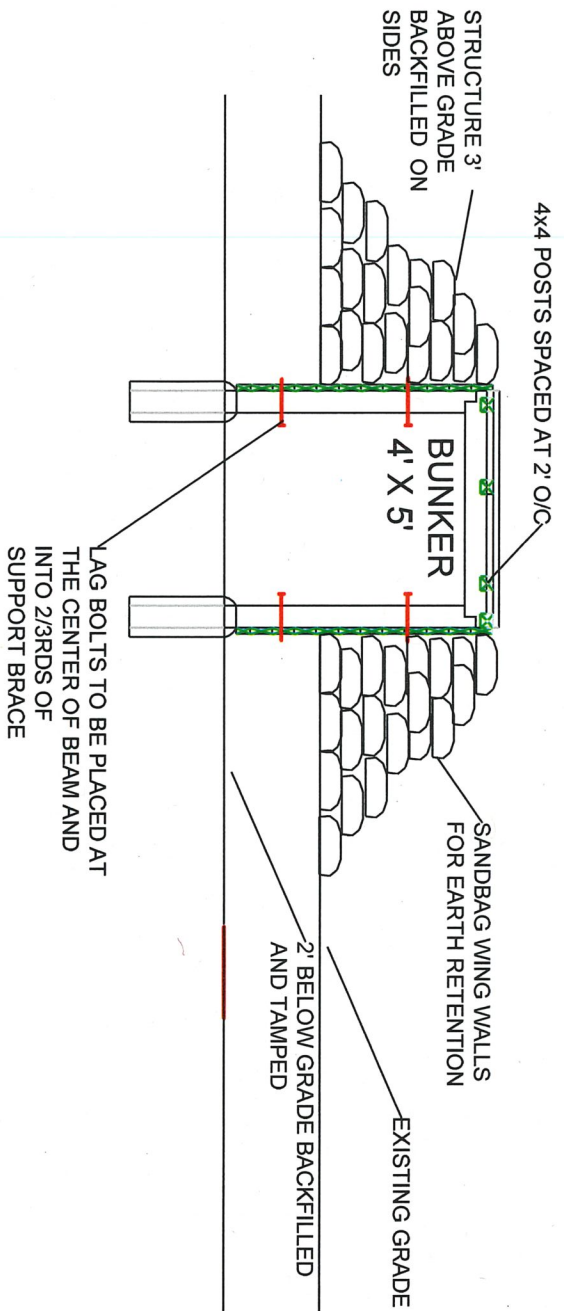
DATE: 07/16/2020

PROJECT NAME: tunnel system

DATE: 07/16/2020



WOOD TUNNEL ELEVATION 2 WING WALLS



Government of Canada / Gouvernement du Canada

LEVEL OF SECURITY | UNCLASS

This is a public document. Toute information divulguée dans ce document est divulguée en vertu de la Loi sur l'accès à l'information. Toute reproduction ou diffusion de ce document est autorisée sans restriction. Toute reproduction ou diffusion de ce document est autorisée sans restriction. Toute reproduction ou diffusion de ce document est autorisée sans restriction.

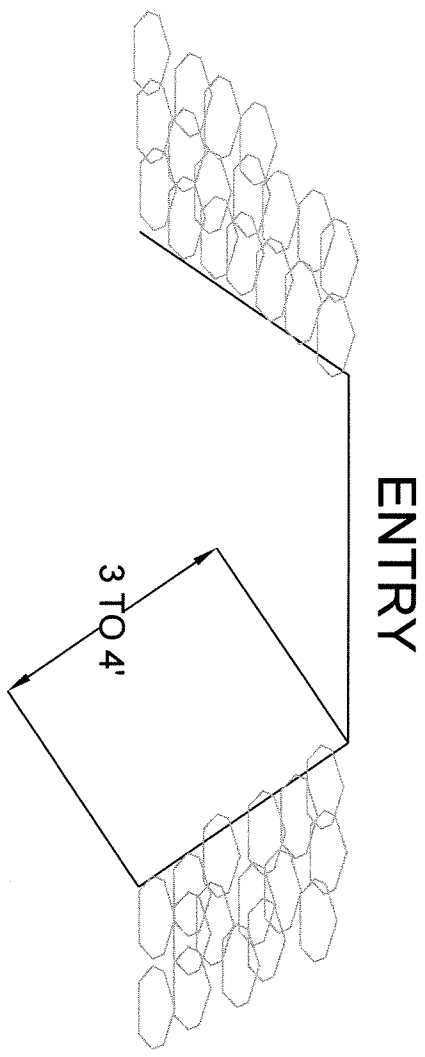
| NO. | DATE | REVISION | BY |
|-----|------|----------|----|
| | | | |
| | | | |

PROJECT NUMBER: tunnel system
 PROJECT TITLE: tunnel system
 PROJECT ADDRESS: tunnel system

PROJECT NUMBER: tunnel system
 PROJECT TITLE: tunnel system
 PROJECT ADDRESS: tunnel system



TOP VIEW WING WALL



Government of Canada / Gouvernement du Canada

LEVEL OF SECURITY / UNCLASS

The majority of information on this document is not controlled under the Access to Information Act / La majorité des renseignements contenus dans ce document ne sont pas contrôlés par la Loi sur l'accès à l'information. However, some information may be exempt from disclosure under the Act / Cependant, certains renseignements peuvent être exemptés de la Loi sur l'accès à l'information. For more information on this subject, please contact the Information Access Centre at 1-877-968-7842. / Pour plus de renseignements sur ce sujet, veuillez communiquer avec le Centre d'accès à l'information au 1-877-968-7842.

| NO | DATE | REVISION | APPV |
|----|------|----------|------|
| | | | |
| | | | |

DESIGN RESPONSIBILITY
 ADDRESS / ADRESSE
 CITY / VILLE
 PROVINCE
 PROJECT NUMBER

tunnel system

PROJECT NUMBER: 07/16/2020
 DATE:

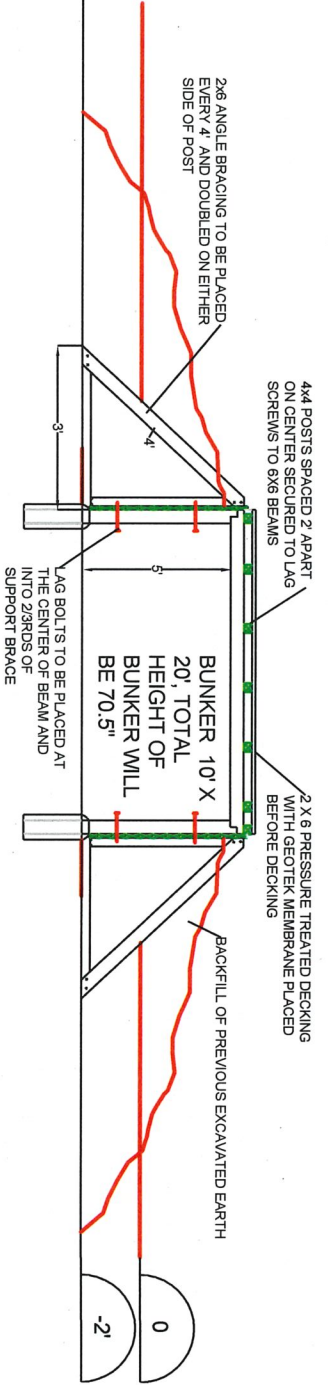
PROJECT NUMBER: 07/16/2020
 DATE:

Canada

LEVEL OF SECURITY | UNCLASS

This is a public document. Toute l'information contenue dans ce document est classifiée "UNCLASS" (non classifiée) en vertu de la Loi sur l'accès à l'information. Toute l'information contenue dans ce document est classifiée "UNCLASS" (non classifiée) en vertu de la Loi sur l'accès à l'information. Toute l'information contenue dans ce document est classifiée "UNCLASS" (non classifiée) en vertu de la Loi sur l'accès à l'information.

WOOD BUNKER ELEVATION



| NO. | DATE | REVISION | APPROVAL |
|-----|------|----------|----------|
| | | | |
| | | | |

PROJECT NUMBER: _____
 PROJECT NAME: _____
 ADDRESS / ADRESSE: _____
 CITY / VILLE: _____
 PROVINCE: _____
 PROJECT NUMBER: _____

tunnel system


PROJECT NUMBER: _____
 DATE: 07/18/2020

| DESCRIPTION | REVISIONS / MODIFICATIONS | DATE OF MODIFICATION |
|------------------------------|---------------------------|----------------------|
| DESIGNATION / IDENTIFICATION | | |
| OWNER / CLIENT | | |
| DESIGNED / DRAWN | | |
| CHECKED / VERIFIED | | |
| CONSTRUCTION | | |
| PROVISIONS / NOTES | | |

LEVEL OF SECURITY | NIVEAU CLASSÉ

For a complete list of security levels and their corresponding classification, refer to the Security Classification Manual (SCM) published by the Government of Canada. For more information on the classification process, visit the Security Classification Manual website at www.secrecyclassification.gc.ca.

WOOD TUNNEL ROOF FRAMING



6X6 POST @4' O/C SPACING

4X4 POST @2' O/C SPACING

GEOTEK
MEMBRANE
THAN 2X6
PERPENDICULAR
TO 4X4 FRAMING

| | |
|----------------|---------------|
| PROJECT NUMBER | |
| PROJECT NAME | tunnel system |
| PROJECT START | 07/16/2020 |
| PROJECT END | |

PROJECT NUMBER
PROJECT NAME
PROJECT START
PROJECT END

PROJECT NUMBER
PROJECT NAME
PROJECT START
PROJECT END

PROJECT NUMBER
PROJECT NAME
PROJECT START
PROJECT END

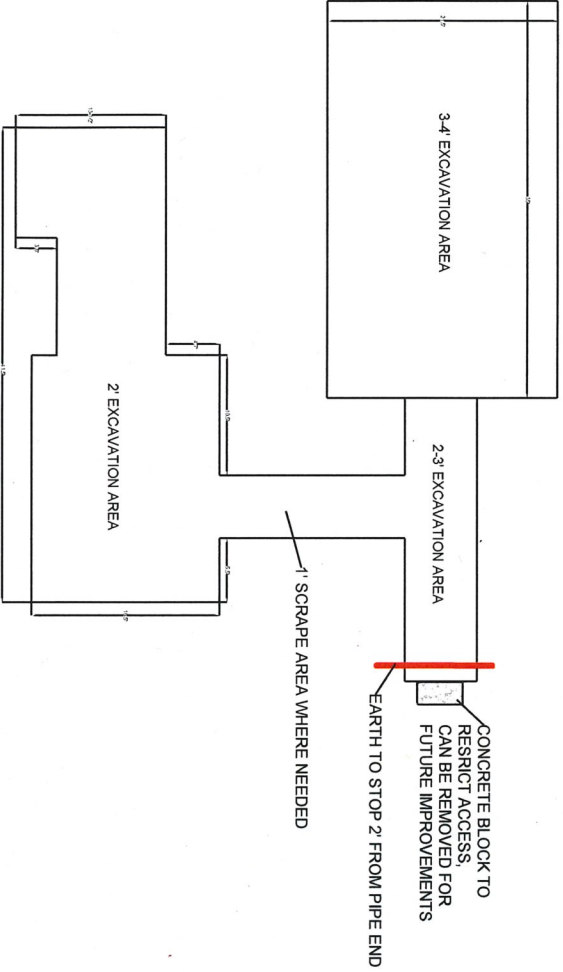
PROJECT NUMBER
PROJECT NAME
PROJECT START
PROJECT END

PROJECT NUMBER
PROJECT NAME
PROJECT START
PROJECT END

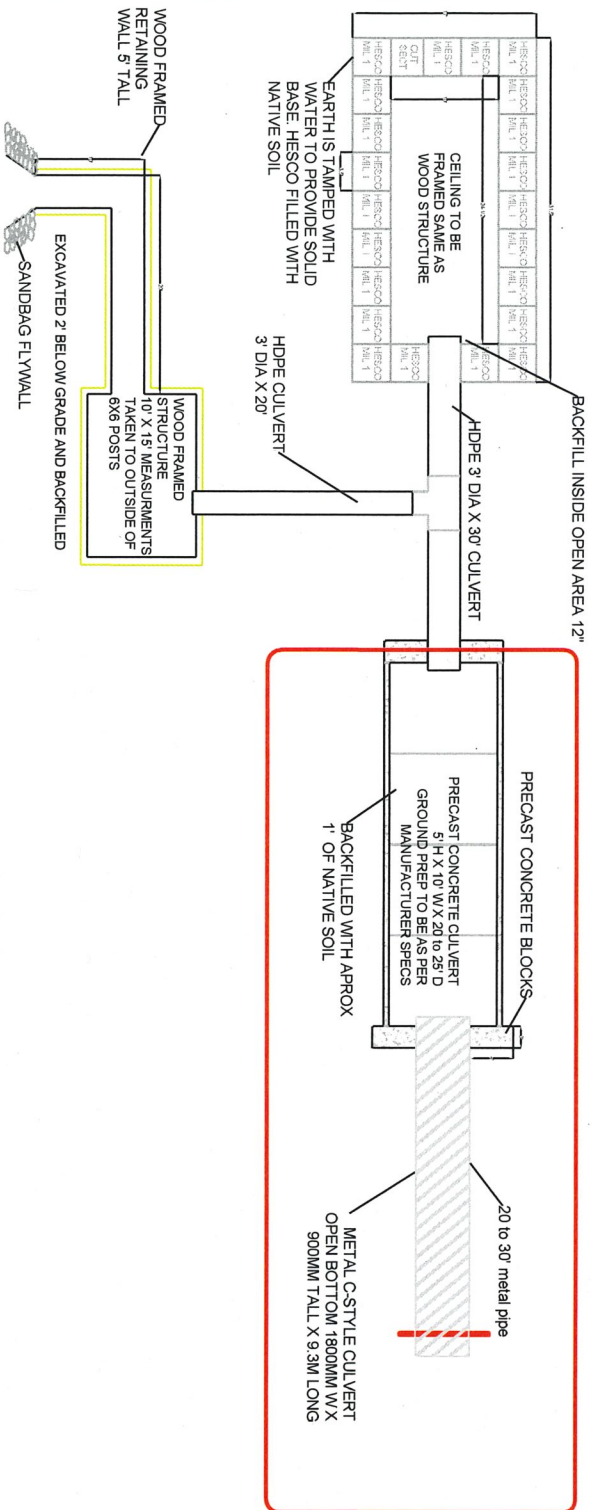
This document is classified "UNCLASSIFIED" because it does not contain information the disclosure of which would be injurious to the national defense or the security of Canada. / Ce document est classifié "UNCLASSIFIED" car il ne contient pas d'informations dont la divulgation causerait un préjudice à la défense nationale ou à la sécurité du Canada.

| | | | |
|---------------------------------|---|----------|----------|
| NO. | DATE | REVISION | APPROVAL |
| | | | |
| | | | |
| PROJECT INFORMATION | | | |
| ADDRESS ADRESSE | | | |
| CITY VILLE | | | |
| PROVINCE | | | |
| PROJECT PROVIDER | | | |
| lumen System | | | |
| PROJECT SCHEDULE | | | |
| START DATE | DATE | | |
| 07/18/2020 | | | |
| PRODUCTION | | | |
| DESIGNED BY / CONTOURÉ PAR | DATE OF PROJECT CLOSE / DATE DE CLÔTURE DU PROJET | | |
| | | | |
| CHECKED BY / VÉRIFIÉ PAR | DATE WHEN DESIGN WAS LAST REVISED / DATE À LAQUELLE LE PROJET A ÉTÉ RÉVISÉ LA DERNIÈRE FOIS | | |
| | | | |
| COMPARISON | DATE WHEN DESIGN WAS LAST REVISED / DATE À LAQUELLE LE PROJET A ÉTÉ RÉVISÉ LA DERNIÈRE FOIS | | |
| | | | |
| PROJECAT NUMBER / NO. DU PROJET | DRAWING NUMBER / NO. DU Dessin | | |
| | | | |

EXCAVATION PLAN



PHASE 2



Government of Canada / Gouvernement du Canada

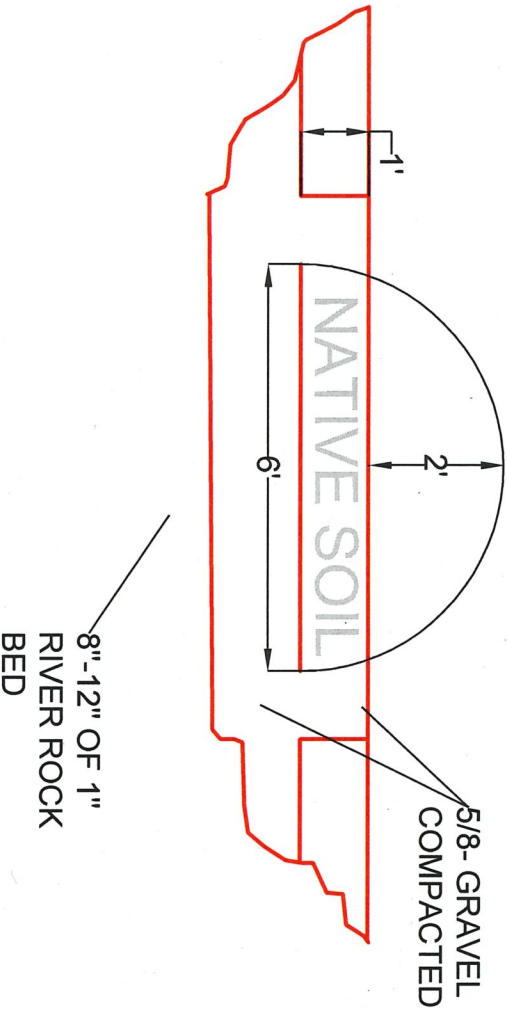
LEVEL OF SECURITY | UNCLASS

The Government of Canada is committed to ensuring the security of the information it collects, stores and disseminates. This information is classified as UNCLASSIFIED. It is not to be released, disseminated or otherwise made available to the public without the approval of the responsible authority. The Government of Canada is not responsible for the content or accuracy of the information on this page. The Government of Canada is not responsible for the content or accuracy of the information on this page. The Government of Canada is not responsible for the content or accuracy of the information on this page.

| | | |
|---------------------------------|------------------|-------------|
| NO. DATE | REVISED | APPROV. |
| | | |
| | | |
| <p>PROJECT TITLE</p> | | |
| <p>ADDRESS / ADRESSE</p> | | |
| <p>CITY / VILLE</p> | | |
| <p>PROVINCE</p> | | |
| <p>PROJECT NUMBER</p> | | |
| <p>Product</p> | | |
| <p>tunnel system</p> | | |
| TRACER NUMBER | DATE | DATE |
| | 07/16/2020 | |
| REVISIONS | REVISIONS | DATE |
| | | |
| | | |
| | | |
| | | |
| | | |
| | | |
| | | |
| | | |
| | | |
| | | |
| | | |



HALF ROUND TUNNEL ELEVATION



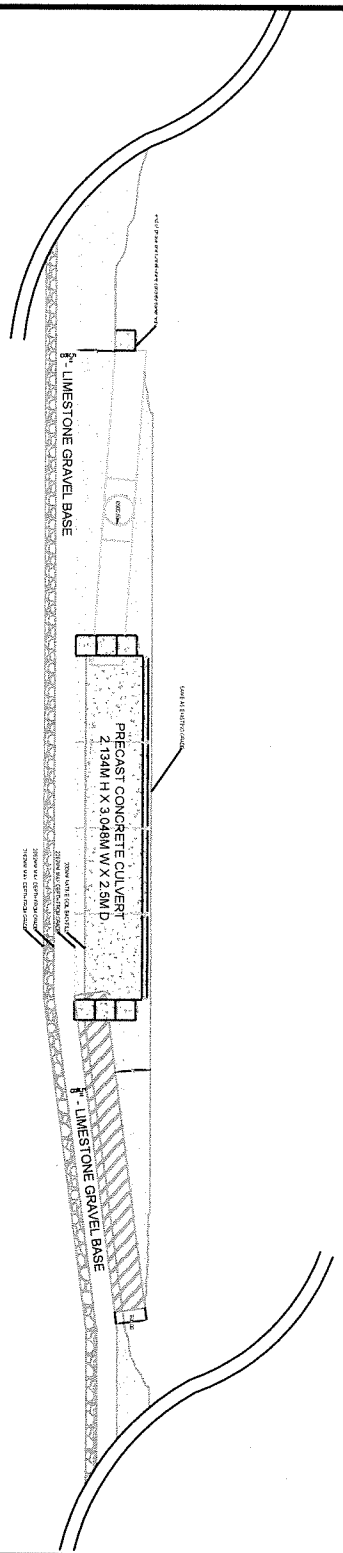
Government of Canada / Gouvernement du Canada

LEVEL OF SECURITY / UNCLASS

This drawing is not intended for use in any legal proceedings and should not be used as evidence. It is provided for information only and is not a contract. The user of this drawing is responsible for ensuring that it is used in accordance with the applicable laws and regulations. The user of this drawing is also responsible for ensuring that it is used in accordance with the applicable standards and specifications. The user of this drawing is also responsible for ensuring that it is used in accordance with the applicable safety requirements. The user of this drawing is also responsible for ensuring that it is used in accordance with the applicable environmental requirements. The user of this drawing is also responsible for ensuring that it is used in accordance with the applicable health and safety requirements. The user of this drawing is also responsible for ensuring that it is used in accordance with the applicable fire and safety requirements. The user of this drawing is also responsible for ensuring that it is used in accordance with the applicable security requirements. The user of this drawing is also responsible for ensuring that it is used in accordance with the applicable privacy requirements. The user of this drawing is also responsible for ensuring that it is used in accordance with the applicable access to information requirements. The user of this drawing is also responsible for ensuring that it is used in accordance with the applicable records management requirements. The user of this drawing is also responsible for ensuring that it is used in accordance with the applicable intellectual property requirements. The user of this drawing is also responsible for ensuring that it is used in accordance with the applicable data protection requirements. The user of this drawing is also responsible for ensuring that it is used in accordance with the applicable information security requirements. The user of this drawing is also responsible for ensuring that it is used in accordance with the applicable information management requirements. The user of this drawing is also responsible for ensuring that it is used in accordance with the applicable information technology requirements. The user of this drawing is also responsible for ensuring that it is used in accordance with the applicable information systems requirements. The user of this drawing is also responsible for ensuring that it is used in accordance with the applicable information services requirements. The user of this drawing is also responsible for ensuring that it is used in accordance with the applicable information products requirements. The user of this drawing is also responsible for ensuring that it is used in accordance with the applicable information resources requirements. The user of this drawing is also responsible for ensuring that it is used in accordance with the applicable information assets requirements. The user of this drawing is also responsible for ensuring that it is used in accordance with the applicable information liabilities requirements. The user of this drawing is also responsible for ensuring that it is used in accordance with the applicable information risks requirements. The user of this drawing is also responsible for ensuring that it is used in accordance with the applicable information opportunities requirements. The user of this drawing is also responsible for ensuring that it is used in accordance with the applicable information challenges requirements. The user of this drawing is also responsible for ensuring that it is used in accordance with the applicable information trends requirements. The user of this drawing is also responsible for ensuring that it is used in accordance with the applicable information developments requirements. The user of this drawing is also responsible for ensuring that it is used in accordance with the applicable information changes requirements. The user of this drawing is also responsible for ensuring that it is used in accordance with the applicable information innovations requirements. The user of this drawing is also responsible for ensuring that it is used in accordance with the applicable information solutions requirements. The user of this drawing is also responsible for ensuring that it is used in accordance with the applicable information services requirements. The user of this drawing is also responsible for ensuring that it is used in accordance with the applicable information products requirements. The user of this drawing is also responsible for ensuring that it is used in accordance with the applicable information resources requirements. The user of this drawing is also responsible for ensuring that it is used in accordance with the applicable information assets requirements. The user of this drawing is also responsible for ensuring that it is used in accordance with the applicable information liabilities requirements. The user of this drawing is also responsible for ensuring that it is used in accordance with the applicable information risks requirements. The user of this drawing is also responsible for ensuring that it is used in accordance with the applicable information opportunities requirements. The user of this drawing is also responsible for ensuring that it is used in accordance with the applicable information challenges requirements. The user of this drawing is also responsible for ensuring that it is used in accordance with the applicable information trends requirements. The user of this drawing is also responsible for ensuring that it is used in accordance with the applicable information developments requirements. The user of this drawing is also responsible for ensuring that it is used in accordance with the applicable information changes requirements. The user of this drawing is also responsible for ensuring that it is used in accordance with the applicable information innovations requirements. The user of this drawing is also responsible for ensuring that it is used in accordance with the applicable information solutions requirements.

| | |
|-------------------|---------------|
| PROJECT NUMBER | 07/16/2020 |
| PROJECT TITLE | tunnel system |
| PROJECT PRINTER | |
| PROJECT ADDRESS | |
| PROJECT CITY | |
| PROJECT PROVINCE | |
| PROJECT DATE | |
| PROJECT TIME | |
| PROJECT LOCATION | |
| PROJECT DRAWING | |
| PROJECT SCALE | |
| PROJECT SHEET | |
| PROJECT TOTAL | |
| PROJECT INDEX | |
| PROJECT NOTES | |
| PROJECT COMMENTS | |
| PROJECT REVISIONS | |
| PROJECT APPROVALS | |
| PROJECT SIGNATURE | |
| PROJECT TITLE | |
| PROJECT ADDRESS | |
| PROJECT CITY | |
| PROJECT PROVINCE | |
| PROJECT DATE | |
| PROJECT TIME | |
| PROJECT LOCATION | |
| PROJECT DRAWING | |
| PROJECT SCALE | |
| PROJECT SHEET | |
| PROJECT TOTAL | |
| PROJECT INDEX | |
| PROJECT NOTES | |
| PROJECT COMMENTS | |
| PROJECT REVISIONS | |
| PROJECT APPROVALS | |
| PROJECT SIGNATURE | |
| PROJECT TITLE | |
| PROJECT ADDRESS | |
| PROJECT CITY | |
| PROJECT PROVINCE | |
| PROJECT DATE | |
| PROJECT TIME | |
| PROJECT LOCATION | |
| PROJECT DRAWING | |
| PROJECT SCALE | |
| PROJECT SHEET | |
| PROJECT TOTAL | |
| PROJECT INDEX | |
| PROJECT NOTES | |
| PROJECT COMMENTS | |
| PROJECT REVISIONS | |
| PROJECT APPROVALS | |
| PROJECT SIGNATURE | |

POTENTIAL FUTURE ADDITION PHASE 2



Government of Canada
Gouvernement du Canada

LEVEL OF SECURITY | UNCLASS

This document is classified UNCLASSIFIED. It contains information that is neither confidential nor sensitive. It is intended for public release. It should not be disseminated to the media or other sources of information. It is the responsibility of the user to ensure that this information is not used in a way that could be detrimental to the Government of Canada or its operations. This document is the property of the Government of Canada and should be returned to the appropriate authority if it is found in the possession of any other person.

| | | | |
|-----|------|----------|-------|
| NO. | DATE | REVISION | APPR. |
| | | | |
| | | | |

PROJECT INFORMATION
ADDRESS / ADRESSE
CITY / VILLE
PROVINCE
PROJECT NUMBER

PROJECT NAME
lunel system

PROJECT NUMBER
071162020

| | | |
|--------------------|--------------------|-------------|
| PROPOSER | APPROVED BY | DATE |
| | | |
| DESIGNED BY | CHECKED BY | DATE |
| | | |
| CONSULTANT | PROJECT NO. | DATE |
| | | |



Canada