

NOTES

1. THIS DRAWING SHALL BE READ IN CONJUNCTION WITH DRAWINGS S1, AND S7 TO S9.
2. ALL MEASUREMENTS ARE IN MILLIMETRES, UNLESS OTHERWISE NOTED.

4

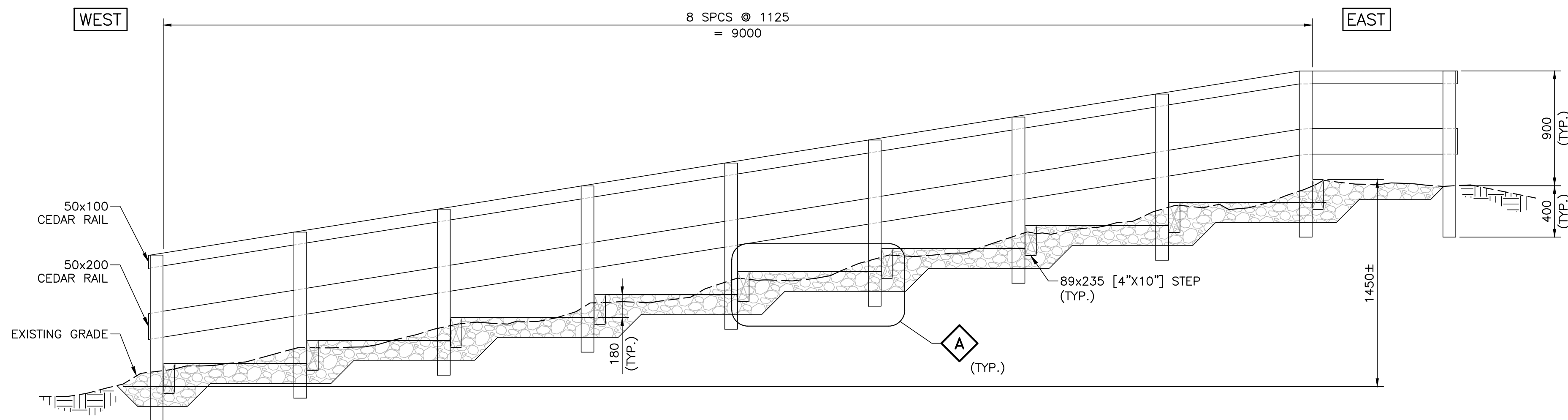


Client
PARKS CANADA
ROUGE NATIONAL URBAN PARK

10725 Reesor Rd, Markham, ON L6B 1A8

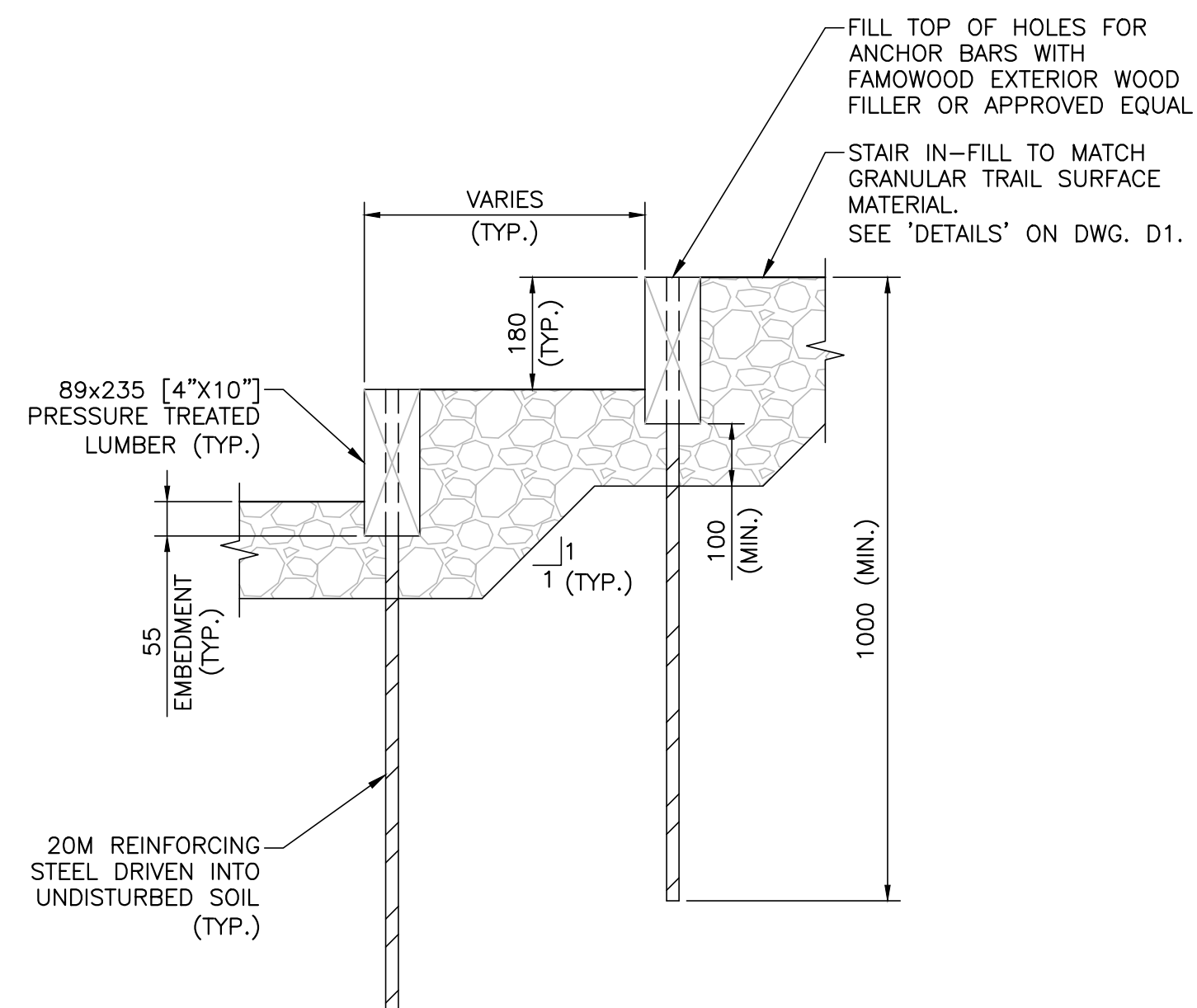


Stamp	Stamp
-------	-------

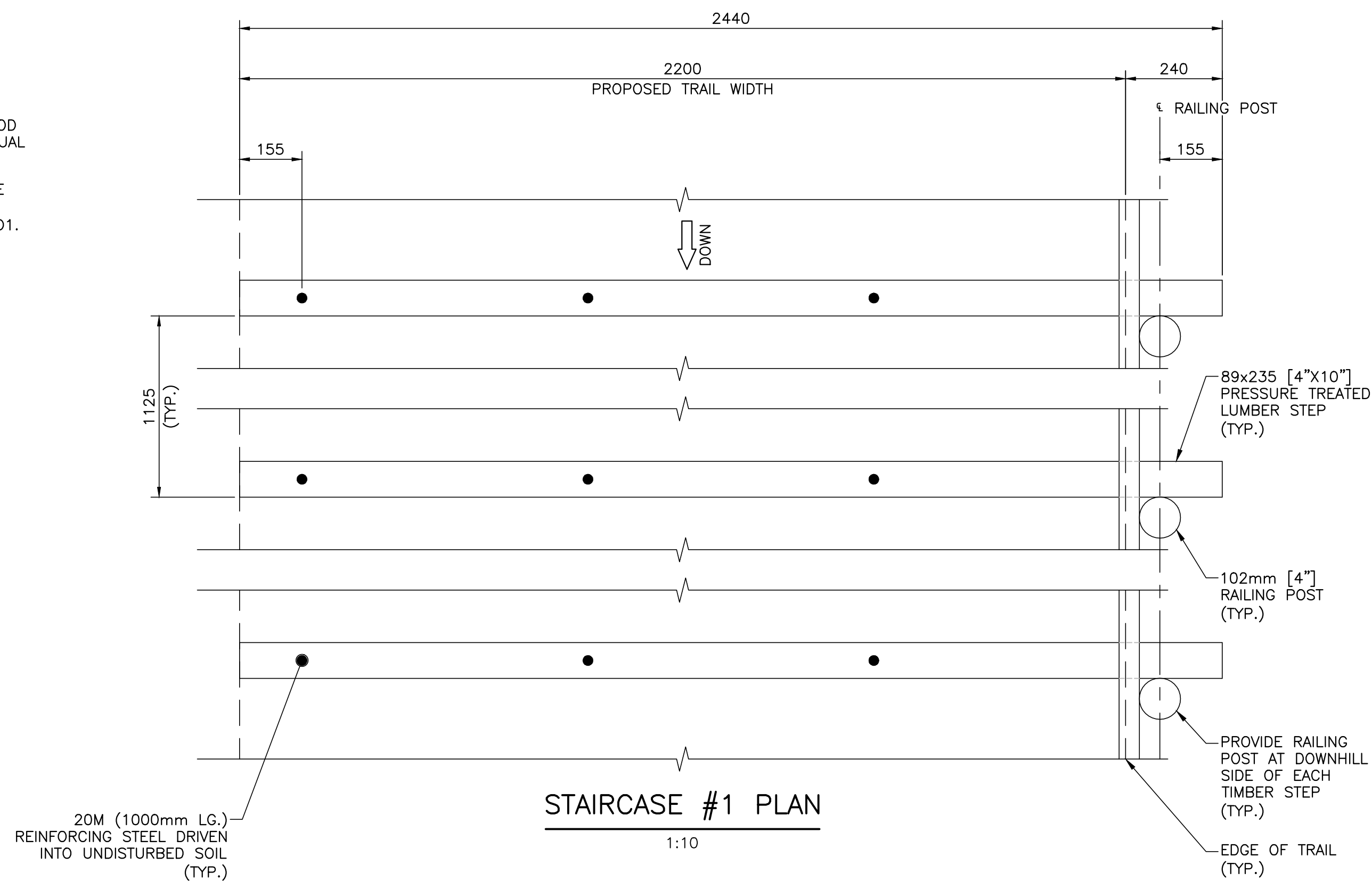


STAIRCASE #1 SECTION

1:25



TYPICAL STAIR DETAIL
1:10



STAIRCASE #1 PLAN

1:10

DRAWING NOT TO BE SCALED
100 mm ON ORIGINAL DRAWING

4	ISSUED FOR ADDENDUM #1	2021.02.25
3	ISSUED FOR TENDER SUBMISSION	2021.01.29
2	ISSUED FOR 90% SUBMISSION	2020.11.30
1	ISSUED FOR 60% SUBMISSION	2020.10.16
REVISIONS	DESCRIPTION	DATE
<div><div><div>A</div><div>C</div></div><div>B A detail number number du détail B source drawing no. de dessin no. C detail on drawing no. détail sur dessin no.</div></div>		
project title		titre du projet
NORTH EAST TRAIL		
drawing title		titre du dessin
LAYOUT & DETAILS STAIRCASE #1		
designed by		conçu par
M. J. HAYMAN, P.ENG.		
drawn by		dessiné par
R. J. DUCHESNE		
approved by		approuvé par
Parks Canada Project Manager		Administrateur de Projets Parcs Canada
scale	AS SHOWN	échelle
project no.	19-1500	projet no.
date		date
		S6
		46 OF 49