



**Public Services and
Procurement Canada**

**Services publics et
Approvisionnement Canada**

**KM 325 - 355 & KM 520 - 555
PAVEMENT REPLACEMENT
& MISCELLANEOUS WORKS
ALASKA HIGHWAY, BC**

**ALASKA HIGHWAY
BRITISH COLUMBIA**



PROJECT No. R.116050.001

**ISSUED FOR TENDER
FEBRUARY 12, 2021**

ISSUED FOR TENDER

- GENERAL NOTES:**
1. DIMENSIONS, COORDINATES, ELEVATIONS ARE IN METRES UNLESS NOTED OTHERWISE
 2. THE CONTRACTOR IS RESPONSIBLE FOR VERIFYING THE LOCATION OF ALL UTILITIES PRIOR TO CONSTRUCTION



Revision/Modification	Description/Description	Date/Date
0	ISSUED FOR TENDER	21/02/12

Public Services and Procurement Canada



Project Title/Titre du projet
**KM 325 - 355 & KM 520 - 555
PAVEMENT REPLACEMENT &
MISCELLANEOUS WORKS
ALASKA HIGHWAY, BC**

Approved by/Approuvé par
S.LI

Designed by/Concepté par
A.DEEPWELL / C.ERIKS / H.ONG

Drawn by/Dessiné par
A.DEEPWELL / H.ONG

PSPC Project Manager/Administrateur de Projets TPSGC
A.TAHERI

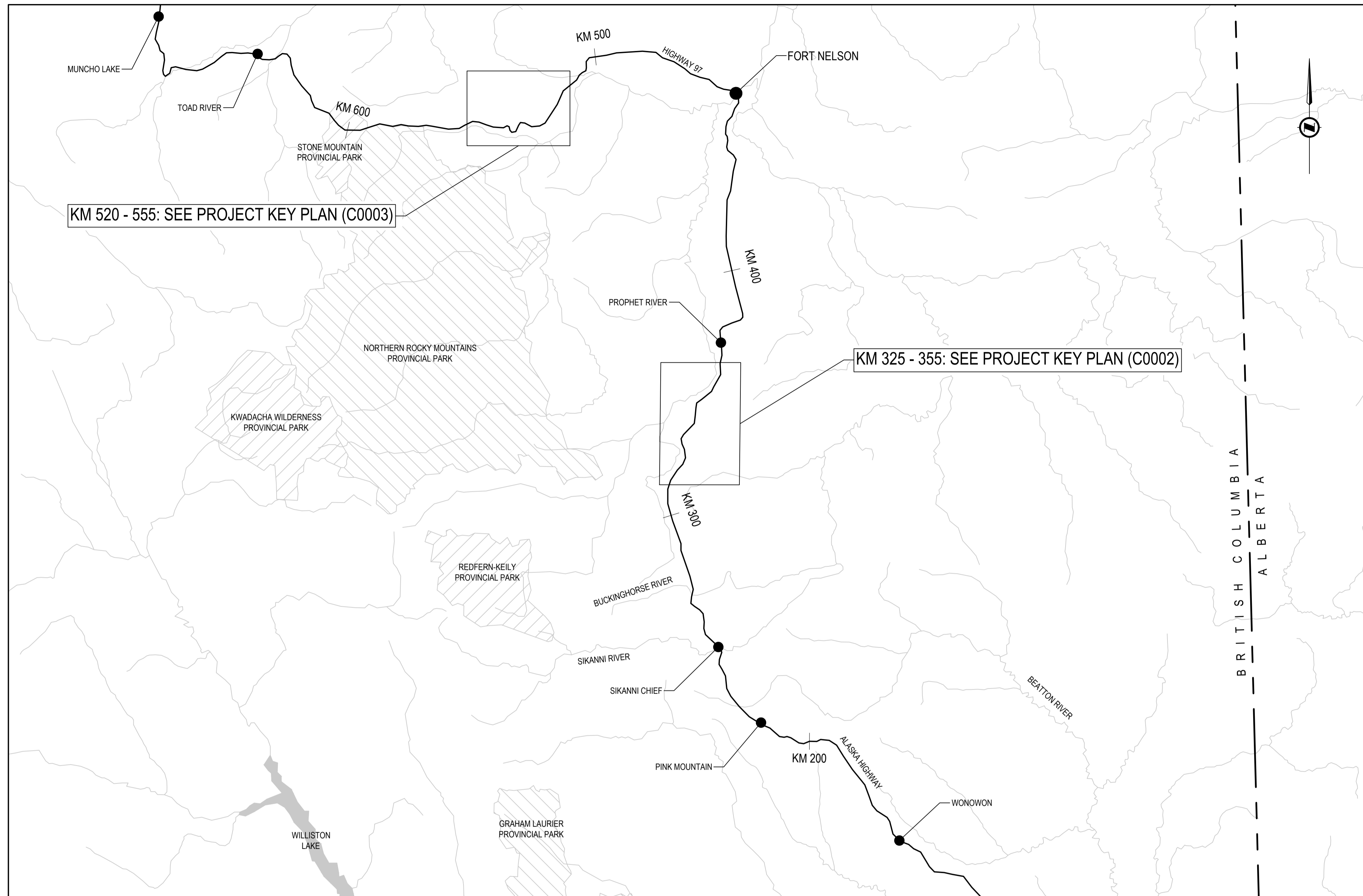
PSPC Architectural and Engineering Resources Manager/
Ressources Architectural et de Directeur d'Ingénierie, TPSGC

Client/client
PUBLIC SERVICES AND PROCUREMENT CANADA

Drawing title/Titre du dessin
**PROJECT LOCATION PLAN
& DRAWING INDEX**

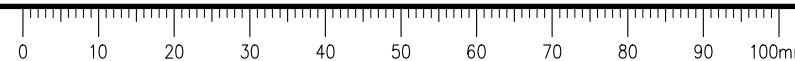
Project No./No. du projet	Sheet/Feuille	Revision no./La Révision no.
R.116050.001	C0001	0

PROJECT LOCATION PLAN



SCALE: 1:750,000

DRAWING INDEX	
DRAWING	DESCRIPTION
C0000	COVER PAGE
C0001	PROJECT LOCATION PLAN & DRAWING INDEX
C0002	KM 325 - 355: PROJECT KEY PLAN
C0003	KM 520 - 555: PROJECT KEY PLAN
C0004	LEGEND & CONTROL MONUMENT LOCATIONS
ROAD WORKS	
C1101 - C1147	PLAN / PROFILE - KM 324+640 TO 355+360
C1201 - C1254	PLAN / PROFILE - KM 519+970 TO 555+160
C1301	TYPICAL SECTIONS - FULL DEPTH RECLAMATION
C1302	TYPICAL SECTIONS - KM 325 PAVEMENT SHOULDER WIDTH TRANSITION & STANDARD BARRIER FLARE TERMINAL
C1303	ASPHALT PAVEMENT TIE-IN & TRANSITION DETAILS
C1304	PAINT MARKING DETAILS
C1305	ACCESS ROAD DETAILS
C1306	RUMBLE STRIP DETAILS



ISSUED FOR TENDER

- GENERAL NOTES:
1. DIMENSIONS, COORDINATES, ELEVATIONS ARE IN METRES UNLESS NOTED OTHERWISE
 2. THE CONTRACTOR IS RESPONSIBLE FOR VERIFYING THE LOCATION OF ALL UTILITIES PRIOR TO CONSTRUCTION



Scale: 1:75 000 (metres)

Revision/	Description/Description	Date/Date
0	ISSUED FOR TENDER	21/02/12

Client/client
Public Services and Procurement Canada



Project title/Titre du projet
**KM 325 - 355 & KM 520 - 555
PAVEMENT REPLACEMENT &
MISCELLANEOUS WORKS
ALASKA HIGHWAY, BC**

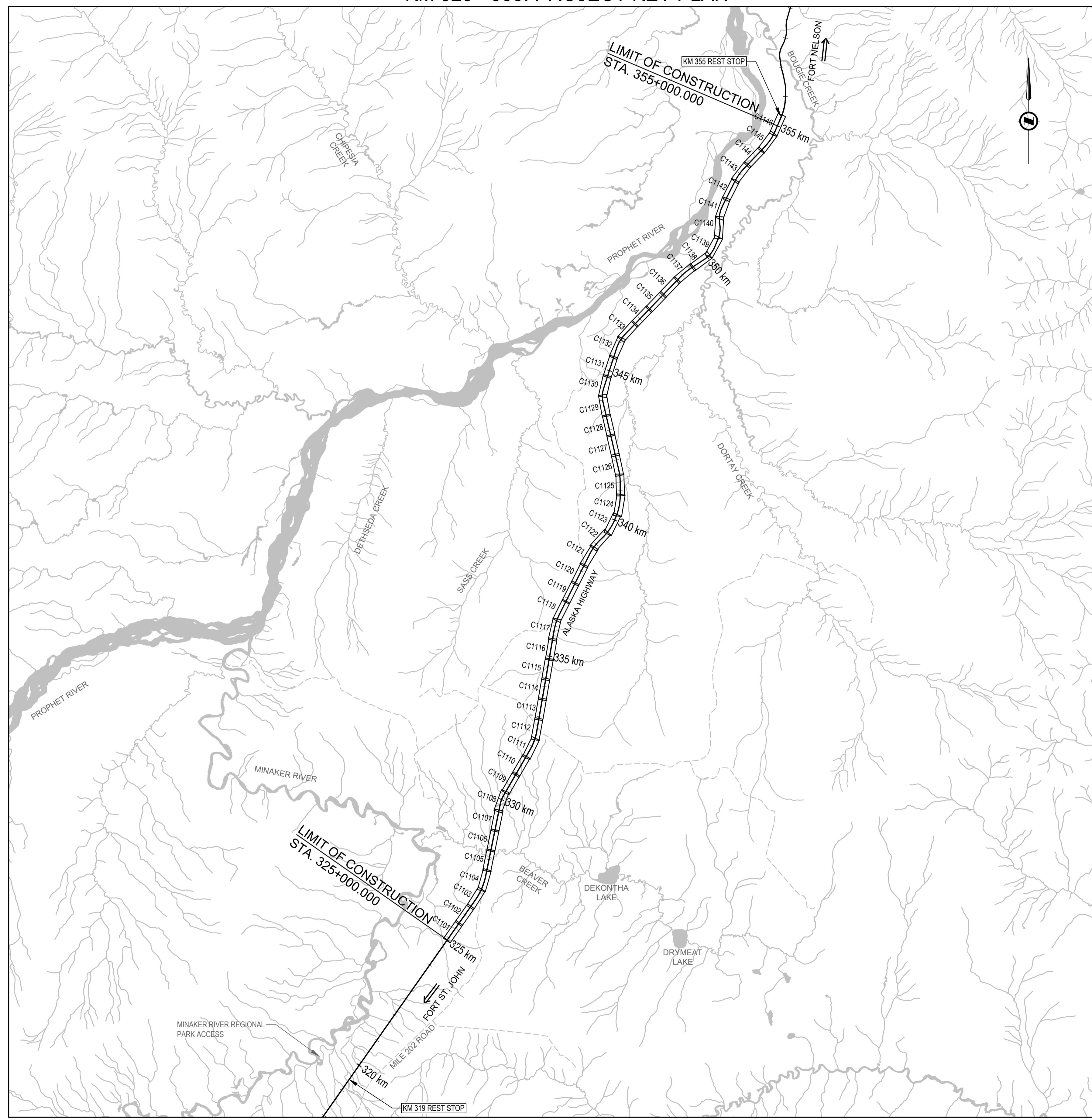
Approved by/Approuvé par
S.LI
Designed by/Concepté par
A.DEEPWELL / C.ERIKS / H.ONG
Drawn by/Dessiné par
A.DEEPWELL / H.ONG
PSPC Project Manager/Administrateur de Projets TPSGC
A.TAHERI
PSPC Architectural and Engineering Resources Manager/
Ressources Architectural et de Directeur d'Ingénierie, TPSGC

Client/client
PUBLIC SERVICES AND PROCUREMENT CANADA

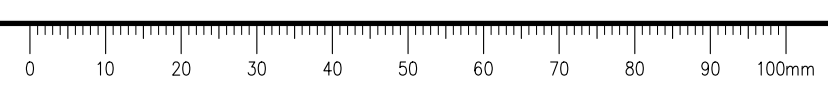
Drawing title/Titre du dessin
KM 325 - KM 355: PROJECT KEY PLAN

Project No./No. du projet R.116050.001	Sheet/Feuille C0002	Revision no./ La Révision no. 0
--	-------------------------------	--

KM 325 - 355: PROJECT KEY PLAN



SCALE: 1:75,000



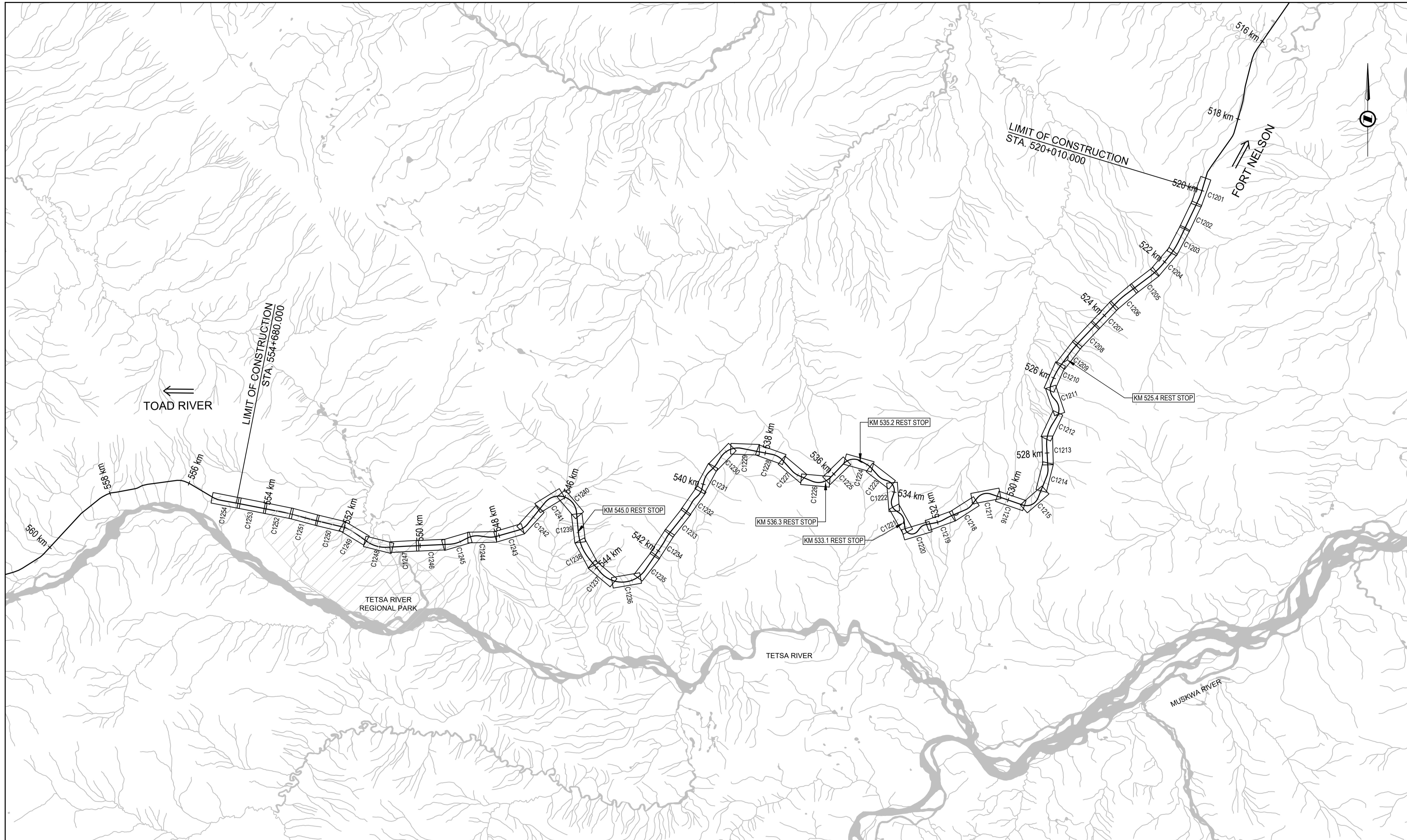
Q:\Vancouver\Transportation\TRN\VHWY\Projects\TRN\VHWY\03\64 Alaska Highway Paving Km 325 - 355 & Km 520 - 555\CAD\Sheets KM 325-355 & Km 520 - 555\CAD\Sheets KM 325-355 & Km 520 - 555 PAVING\ING\0000-0004 COVER & KEY PLAN.dwg [C0002] February 12, 2021 - 10:55:51 am (BY: LEO, BRANDON)



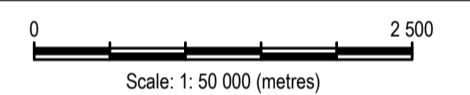
ISSUED FOR TENDER

KM 520 - 555: PROJECT KEY PLAN

- GENERAL NOTES:
 1. DIMENSIONS, COORDINATES, ELEVATIONS ARE IN METRES UNLESS NOTED OTHERWISE
 2. THE CONTRACTOR IS RESPONSIBLE FOR VERIFYING THE LOCATION OF ALL UTILITIES PRIOR TO CONSTRUCTION



SCALE: 1:50,000



Revision/Modification	Description/Description	Date/Date
0	ISSUED FOR TENDER	21/02/12

Client/client
Public Services and Procurement Canada



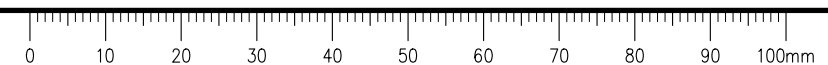
Project title/Titre du projet
**KM 325 - 355 & KM 520 - 555
 PAVEMENT REPLACEMENT &
 MISCELLANEOUS WORKS
 ALASKA HIGHWAY, BC**

Approved by/Approuvé par
S.LI
 Designed by/Concepté par
A.DEEPWELL / C.ERIKS / H.ONG
 Drawn by/Dessiné par
A.DEEPWELL / H.ONG
 PSPC Project Manager/Administrateur de Projets TPSGC
A.TAHERI
 PSPC, Architectural and Engineering Resources Manager/
 Ressources Architectural et de Directeur d'Ingénierie, TPSGC

Client/client
PUBLIC SERVICES AND PROCUREMENT CANADA

Drawing title/Titre du dessin
KM 520 - KM 555: PROJECT KEY PLAN

Project No./No. du projet	Sheet/Feuille	Revision no./La Révision no.
R.116050.001	C0003	0



ISSUED FOR TENDER

- GENERAL NOTES:
- DIMENSIONS, COORDINATES, ELEVATIONS ARE IN METRES UNLESS NOTED OTHERWISE
 - THE CONTRACTOR IS RESPONSIBLE FOR VERIFYING THE LOCATION OF ALL UTILITIES PRIOR TO CONSTRUCTION

PROJECT CONTROL MONUMENTS FOR KM 325-355

POINT	EASTING	NORTHING	ELEVATION
KM315-1	499,827.681	6,395,459.522	841.867
KM315-2	500,017.069	6,395,708.954	842.630
KM320-1	502,666.385	6,399,349.706	790.140
KM320-2	502,785.707	6,399,492.569	794.357
KM325-1	505,065.270	6,402,757.825	796.528
KM325-2	505,252.201	6,403,022.883	793.951
KM330-1	507,162.818	6,407,776.769	758.243
KM330-2	507,326.522	6,408,055.861	759.791
KM335-1	508,891.014	6,412,848.152	795.427
KM335-2	508,882.709	6,413,104.737	796.824
KM340-1	510,839.941	6,416,841.487	725.784
KM340-2	511,063.429	6,417,310.534	694.712
KM345-1	510,839.644	6,422,243.920	617.164
KM345-2	510,981.880	6,422,511.573	613.672
KM350-1	514,029.003	6,425,701.662	601.702
KM350-2	514,151.727	6,425,845.164	598.973
KM355-1	516,016.809	6,429,440.817	589.369
KM355-2	516,198.216	6,429,753.896	588.445
KM360-2	516,765.795	6,434,198.885	578.403

PROJECT CONTROL MONUMENTS FOR KM 520-555

POINT	EASTING	NORTHING	ELEVATION
MON 543-1	450,930.807	6,502,711.536	820.434
MON 543-2	450,725.853	6,502,633.789	820.664
MON 550-1	445,844.421	6,503,493.712	730.053
MON 550-2	445,549.642	6,503,475.905	706.399

NOTES:

- ELEVATIONS ARE GEODETIC AND DERIVED FROM DUAL FREQUENCY CARRIER PHASE GPS. OBSERVATIONS PROCESSED USING PSPC CONTROL MONUMENTS AND PPP
- CONTROL POINT DATUM: NAD83
CONTROL POINT VERTICAL DATUM: CGVD 28
CONTROL POINT PROJECTION: UTM ZONE 10
- BASE MAPPING SURVEY KM 520.000 TO 554.747 FROM APEX SURVEY SOLUTIONS LTD. FALL 2017
- BASE MAPPING SURVEY KM 325 - 355, FROM WESTCAN GEOMATICS FALL 2017
- BASE MAPPING SURVEY KM 520 TO 555 FROM APEX SURVEY SOLUTIONS LTD. FALL 2017
- OTHER CONTROL MONUMENTS NOT LISTED IN THE ABOVE CONTROL MONUMENTS AND POINTS TABLE SHALL NOT BE USED FOR WORK UNLESS OTHER CONTROL MONUMENTS ARE SUBMITTED TO AND ACCEPTED BY THE DEPARTMENTAL REPRESENTATIVE.

LEGEND

LINETYPE (EXISTING)	LINETYPE (PROPOSED)
EDGE OF BST	PAVEMENT EDGE
CENTERLINE	CENTERLINE
BARRIERS	BARRIERS
WHITE LINE	WHITE LINE
SHOULDER	YELLOW LINE
TOP OF BANK	SHOULDER
TOE OF FILL	
5m CONTOUR	
1m CONTOUR	
FIBER OPTIC CABLE	
EDGE OF WATER	
DITCH	
TREELINE	
FAILURE	
CULVERT	
CONTROL MONUMENT	
SINGLE POST SIGN	
POWER POLE	
RIPRAP	
WETLAND	



Revision/	Description/Description	Date/Date
0	ISSUED FOR TENDER	21/02/12

Public Services and Procurement Canada



Project title/Titre du projet
**KM 325 - 355 & KM 520 - 555
PAVEMENT REPLACEMENT &
MISCELLANEOUS WORKS
ALASKA HIGHWAY, BC**

Approved by/Approuvé par

S.LI

Designed by/Concept par

A.DEEPWELL / C.ERIKS / H.ONG

Drawn by/Dessiné par

A.DEEPWELL / H.ONG

PSPC Project Manager/Administrateur de Projets TPSGC

A.TAHERI

PSPC Architectural and Engineering Resources Manager/
Ressources Architectural et de Directeur d'Ingénierie, TPSGC

Client/client

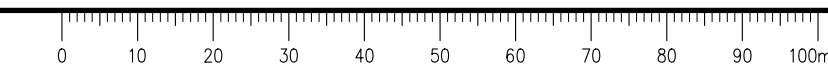
PUBLIC SERVICES AND PROCUREMENT CANADA

Drawing title/Titre du dessin

**LEGEND & CONTROL
MONUMENT LOCATIONS**

Project No./No. du projet	Sheet/Feuille	Revision no./La Révision no.
R.116050.001	C0004	0

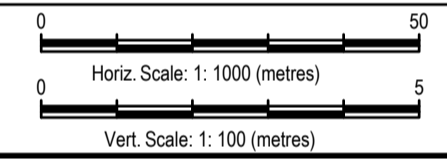
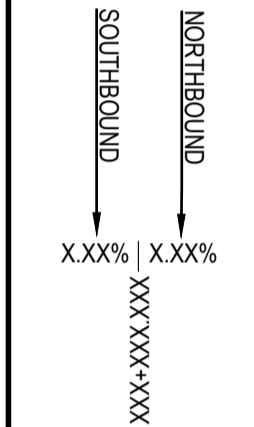
Q:\Vancouver\Transportation\TRN\VHWY\Projects\TRN\VHWY\03164 Alaska Highway Paving Km 325 - 355 & Km 520 - 555\CAD\Sheets KM 325-355 & 520-555 PAVING\C0004-004 COVER & KEY PLAN.dwg [C0004] February 12, 2012 - 10:56:09 am (BY: LEO, BRANDON)



ISSUED FOR TENDER

GENERAL NOTES:
 1. DIMENSIONS, COORDINATES, ELEVATIONS ARE IN METRES UNLESS NOTED OTHERWISE
 2. THE CONTRACTOR IS RESPONSIBLE FOR VERIFYING THE LOCATION OF ALL UTILITIES PRIOR TO CONSTRUCTION

LEGEND
 (PROFILE / SUPERELEVATION)
 NC = NORMAL CROWN
 LC = LEVEL CROWN
 RC = REVERSE CROWN
 FS = FULL SUPERELEVATION



Revision/Revisión	Description/Description	Date/Date
0	ISSUED FOR TENDER	21/02/12

Client/client
Public Services and Procurement Canada

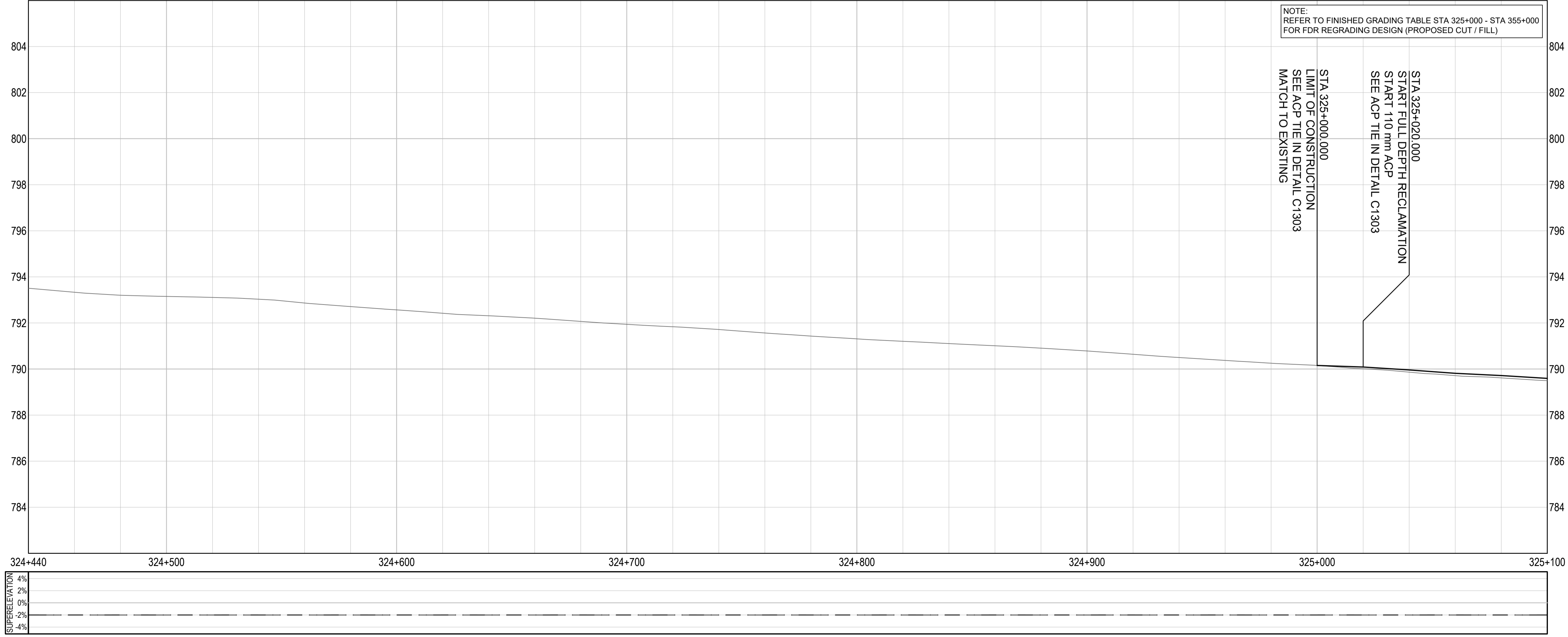
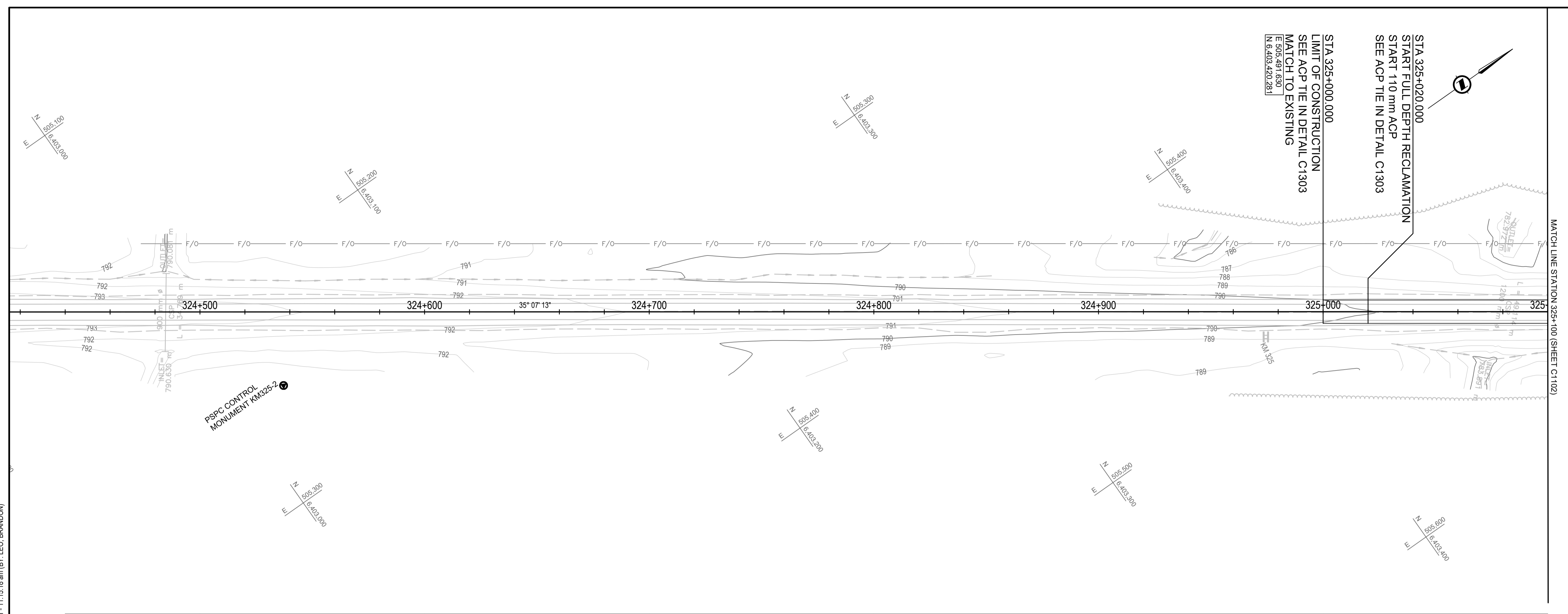


Project title/Titre du projet
**KM 325 - 355 & KM 520 - 555
 PAVEMENT REPLACEMENT &
 MISCELLANEOUS WORKS
 ALASKA HIGHWAY, BC**

Approved by/Approuvé par
S.LI
 Designed by/Conçu par
A.DEEPWELL / C.ERIKS / H.ONG
 Drawn by/Dessiné par
A.DEEPWELL / H.ONG
 PSPC Project Manager/Administrateur de Projets TPSGC
A.TAHERI
 PSPC Architectural and Engineering Resources Manager/
 Ressources Architectural et de Directeur d'ingénierie, TPSGC

Client/client
PUBLIC SERVICES AND PROCUREMENT CANADA
 Drawing title/Titre du dessin
**PLAN / PROFILE
 STA. 324+640 TO STA. 325+300**

Project No./No. du projet	Sheet/Feuille	Revision no./La Révision no.
R.116050.001	C1101 OF	0

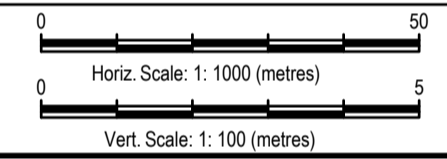
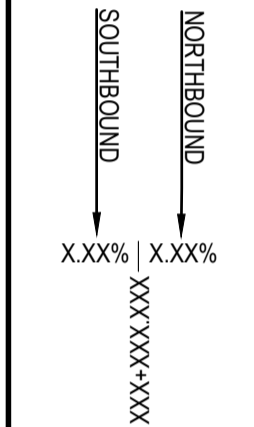


Q:\Vancouver\Transportation\TRN\VHWY\Projects\TRN\VHWY\03164 Alaska Highway Paving Km 325 - 355 & Km 520 - 555\CAD\Sheets\KM 325-355 & Km 520 - 555\PAVING\C1101-1106 PLAN PROFILES.dwg [C1101] February 12, 2021 - 11:15:18 am BY: LEO, BRANDON

ISSUED FOR TENDER

GENERAL NOTES:
 1. DIMENSIONS, COORDINATES, ELEVATIONS ARE IN METRES UNLESS NOTED OTHERWISE
 2. THE CONTRACTOR IS RESPONSIBLE FOR VERIFYING THE LOCATION OF ALL UTILITIES PRIOR TO CONSTRUCTION

LEGEND
 (PROFILE / SUPERELEVATION)
 NC = NORMAL CROWN
 LC = LEVEL CROWN
 RC = REVERSE CROWN
 FS = FULL SUPERELEVATION



Revision/Évaluation	Description/Description	Date/Date
0	ISSUED FOR TENDER	21/02/12

Client/client: **Public Services and Procurement Canada**

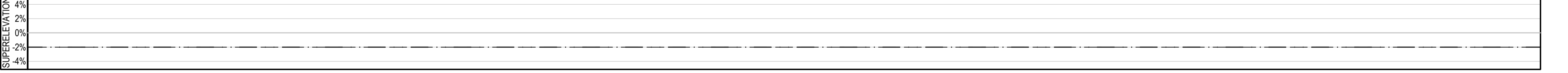
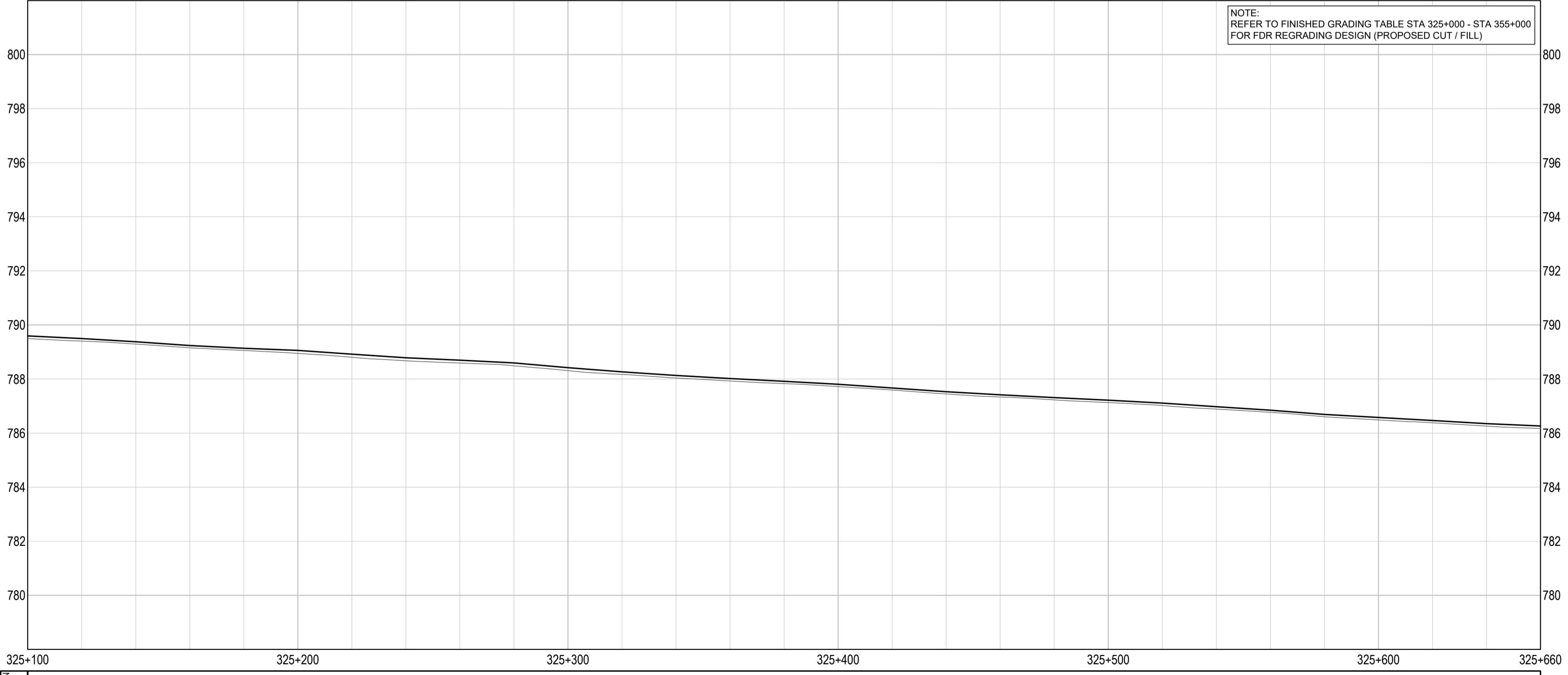
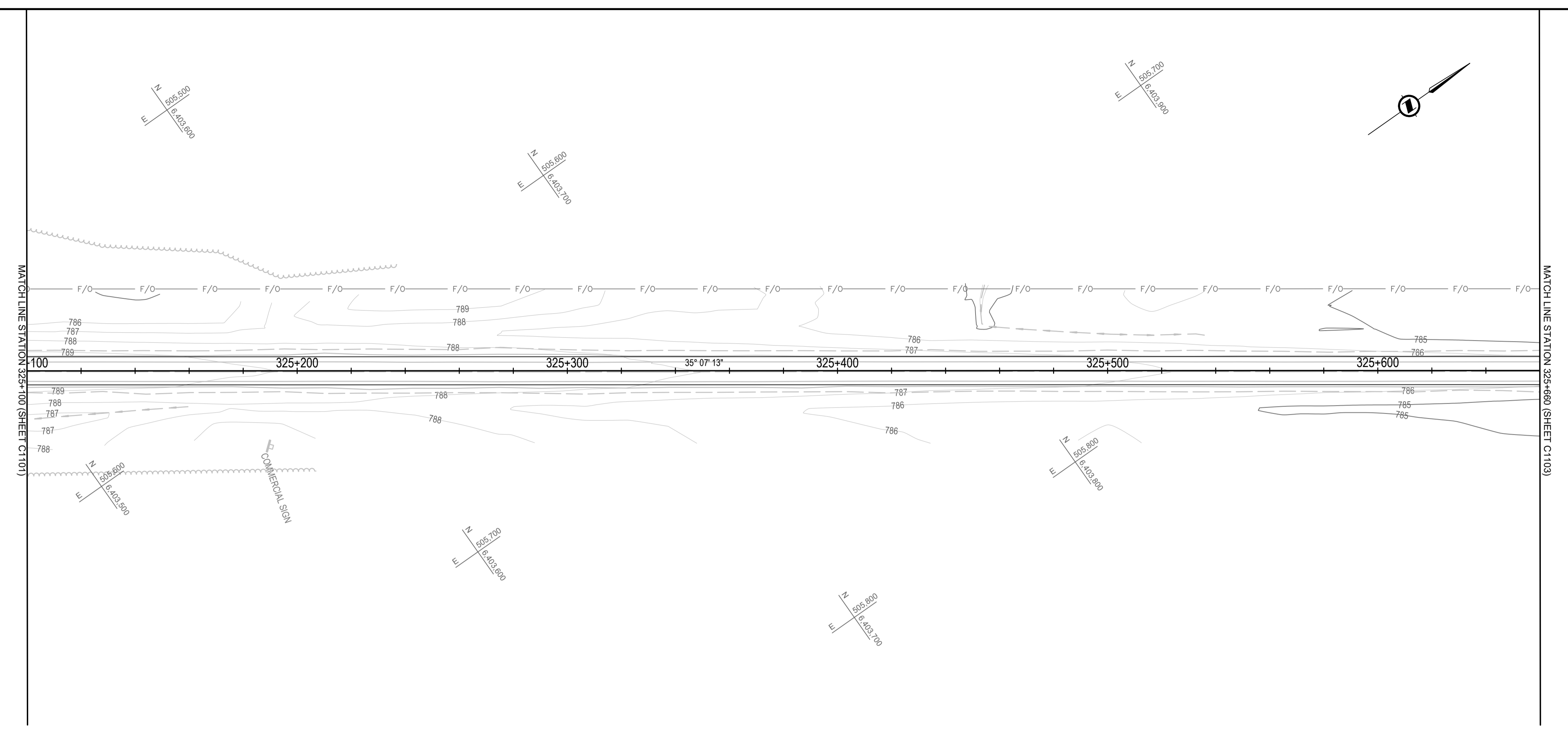


Project title/Titre du projet:
KM 325 - 355 & KM 520 - 555 PAVEMENT REPLACEMENT & MISCELLANEOUS WORKS ALASKA HIGHWAY, BC

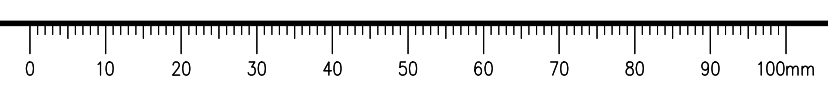
Approved by/Approuvé par: **S.LI**
 Designed by/Concepté par: **A.DEEPWELL / C.ERIKS / H.ONG**
 Drawn by/Dessiné par: **A.DEEPWELL / H.ONG**
 PSPC Project Manager/Administrateur de Projets TPSGC: **A.TAHERI**
 PSPC Architectural and Engineering Resources Manager/Ressources Architectural et de Directeur d'ingénierie, TPSGC:

Client/client: **PUBLIC SERVICES AND PROCUREMENT CANADA**
 Drawing title/Titre du dessin:
PLAN / PROFILE STA. 325+300 TO STA. 325+660

Project No./No. du projet: R.116050.001	Sheet/Feuille: C1102	Revision no./La Révision no.: 0
--	-----------------------------	--



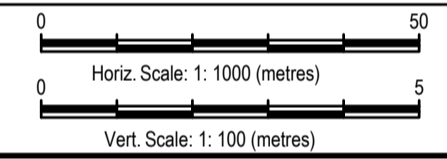
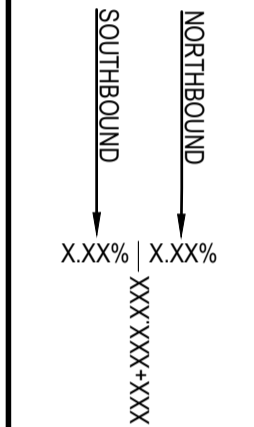
Q:\Vancouver\Transportation\TRN\VHWY\Projects\TRN\VHWY\03164 Alaska Highway Paving Km 325 - 355 & Km 520 - 555\CAD\Sheets\KM 325-355 & Km 520 - 555\CAD\Sheets\K11 325-355 & Km 520 - 555\CAD\Sheets\C1102 February 12, 2021 - 11:15:39 am (BY: LEO, BRANDON)



ISSUED FOR TENDER

GENERAL NOTES:
 1. DIMENSIONS, COORDINATES, ELEVATIONS ARE IN METRES UNLESS NOTED OTHERWISE
 2. THE CONTRACTOR IS RESPONSIBLE FOR VERIFYING THE LOCATION OF ALL UTILITIES PRIOR TO CONSTRUCTION

LEGEND
 (PROFILE / SUPERELEVATION)
 NC = NORMAL CROWN
 LC = LEVEL CROWN
 RC = REVERSE CROWN
 FS = FULL SUPERELEVATION



Revision/Évaluation	Description/Description	Date/Date
0	ISSUED FOR TENDER	21/02/12

Client/client
Public Services and Procurement Canada

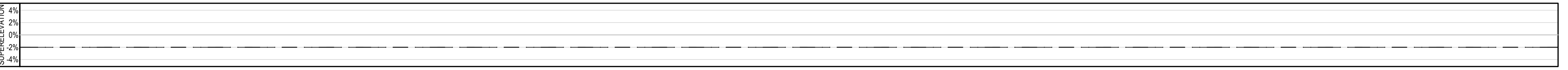
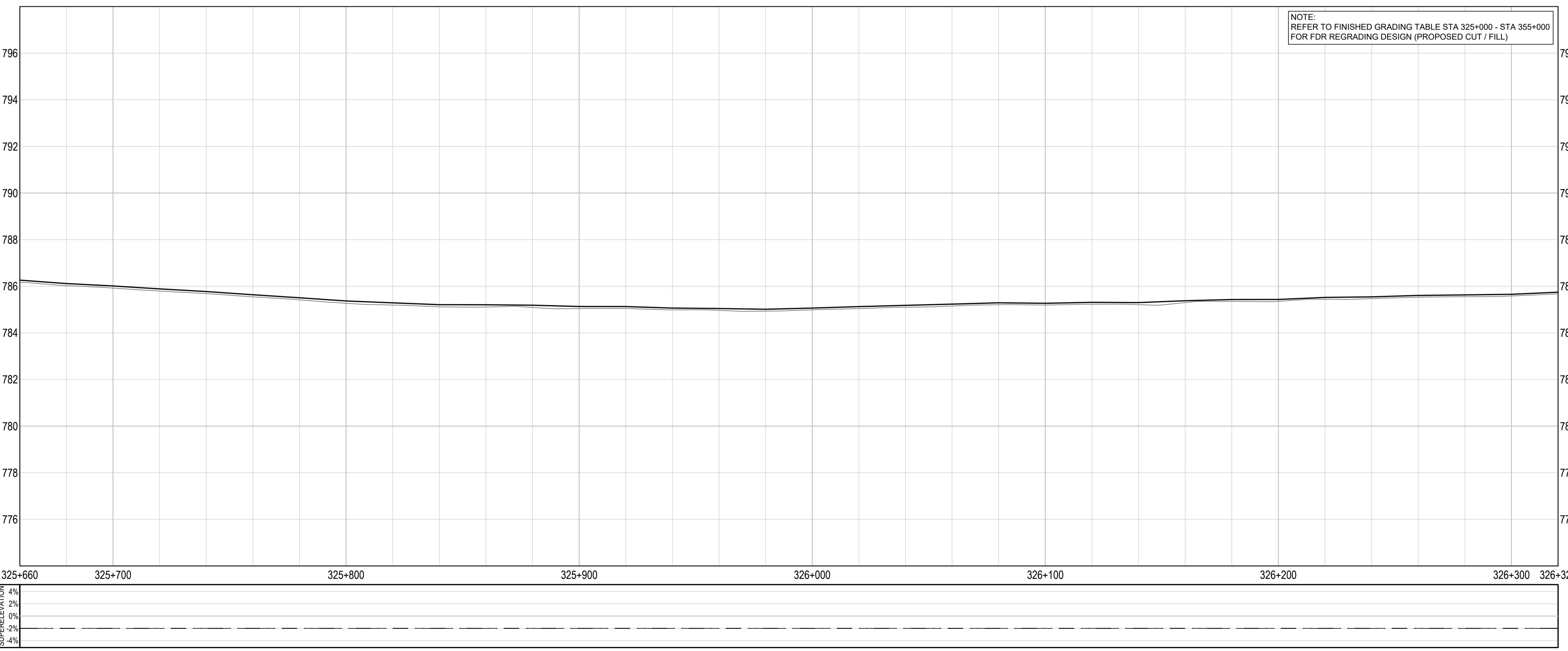
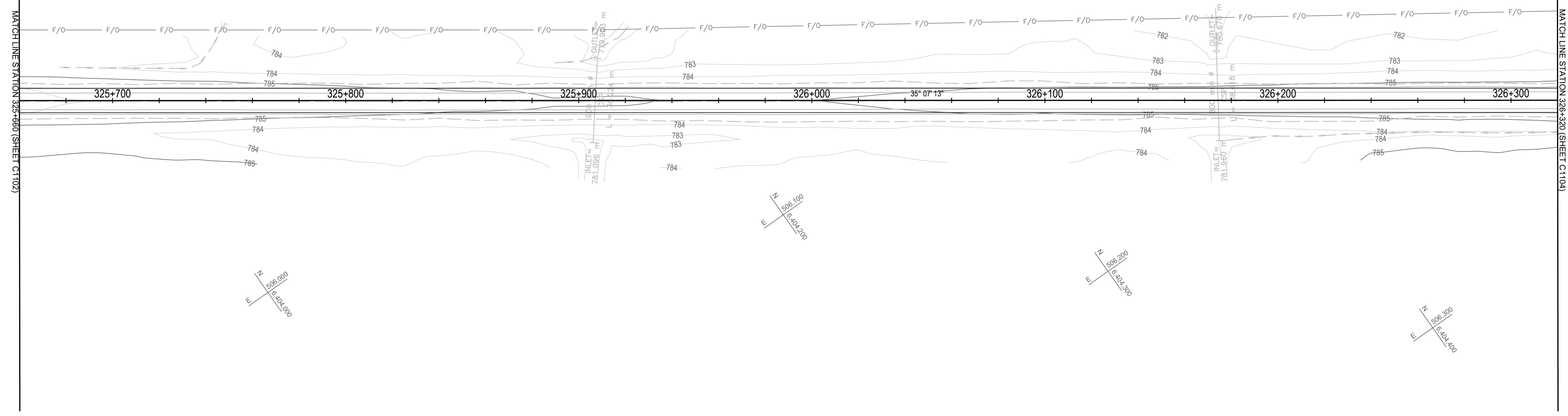


Project title/Titre du projet
**KM 325 - 355 & KM 520 - 555
 PAVEMENT REPLACEMENT &
 MISCELLANEOUS WORKS
 ALASKA HIGHWAY, BC**

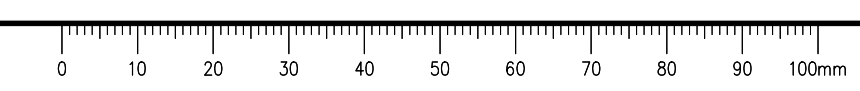
Approved by/Approuvé par
S.LI
 Designed by/Concepté par
A.DEEPWELL / C.ERIKS / H.ONG
 Drawn by/Dessiné par
A.DEEPWELL / H.ONG
 PSPC Project Manager/Administrateur de Projets TPSGC
A.TAHERI
 PSPC Architectural and Engineering Resources Manager/
 Ressources Architectural et de Directeur d'ingénierie, TPSGC

Client/client
PUBLIC SERVICES AND PROCUREMENT CANADA
 Drawing title/Titre du dessin
**PLAN / PROFILE
 STA. 325+660 TO STA. 326+320**

Project No./No. du projet R.116050.001	Sheet/Feuille C1103 OF	Revision no./ La Révision no. 0
--	-------------------------------------	--



Q:\Vancouver\Transportation\TRN\VHWY\Projects\TRN\VHWY\03164 Alaska Highway Paving Km 325 - 355 & Km 520 - 555\CAD\Sheets\KM 325-355 & Km 520-555 PAVING\C1101-1106 PLAN PROFILES.dwg [C1103] February 12, 2021 - 11:16:03 am (BY: LEO, BRANDON)




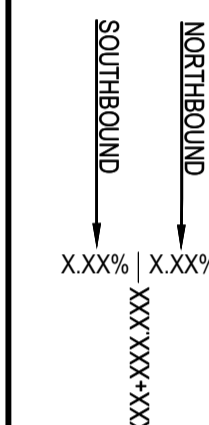
ISSUED FOR TENDER

GENERAL NOTES:
1. DIMENSIONS, COORDINATES, ELEVATIONS ARE IN METRES UNLESS NOTED OTHERWISE
2. THE CONTRACTOR IS RESPONSIBLE FOR VERIFYING THE LOCATION OF ALL UTILITIES PRIOR TO CONSTRUCTION

LEGEND

(PROFILE / SUPERELEVATION)

NC = NORMAL CROWN
LC = LEVEL CROWN
RC = REVERSE CROWN
FS = FULL SUPERELEVATION



0	ISSUED FOR TENDER	21/02/12
Revision/	Description/Description	Date/Date
Client/client		

Public Services and Procurement Canada



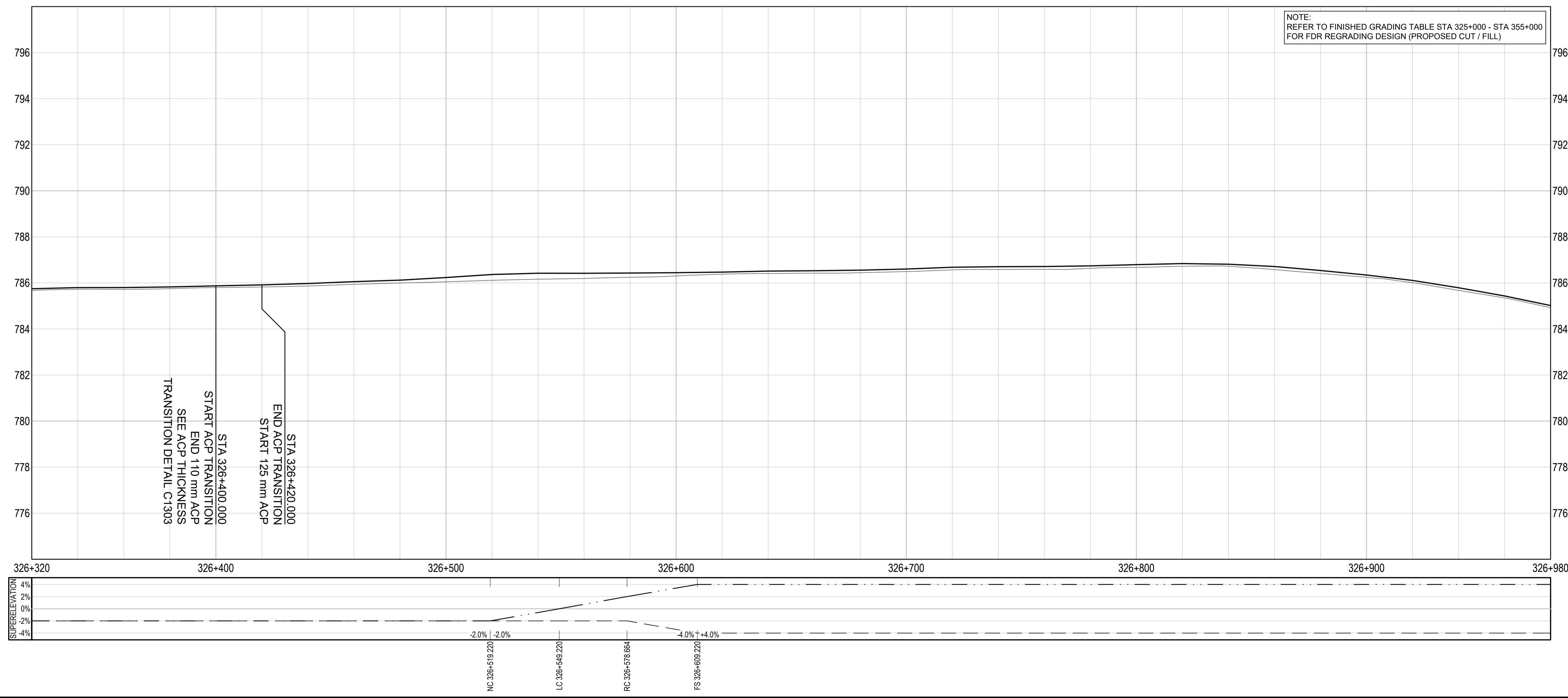
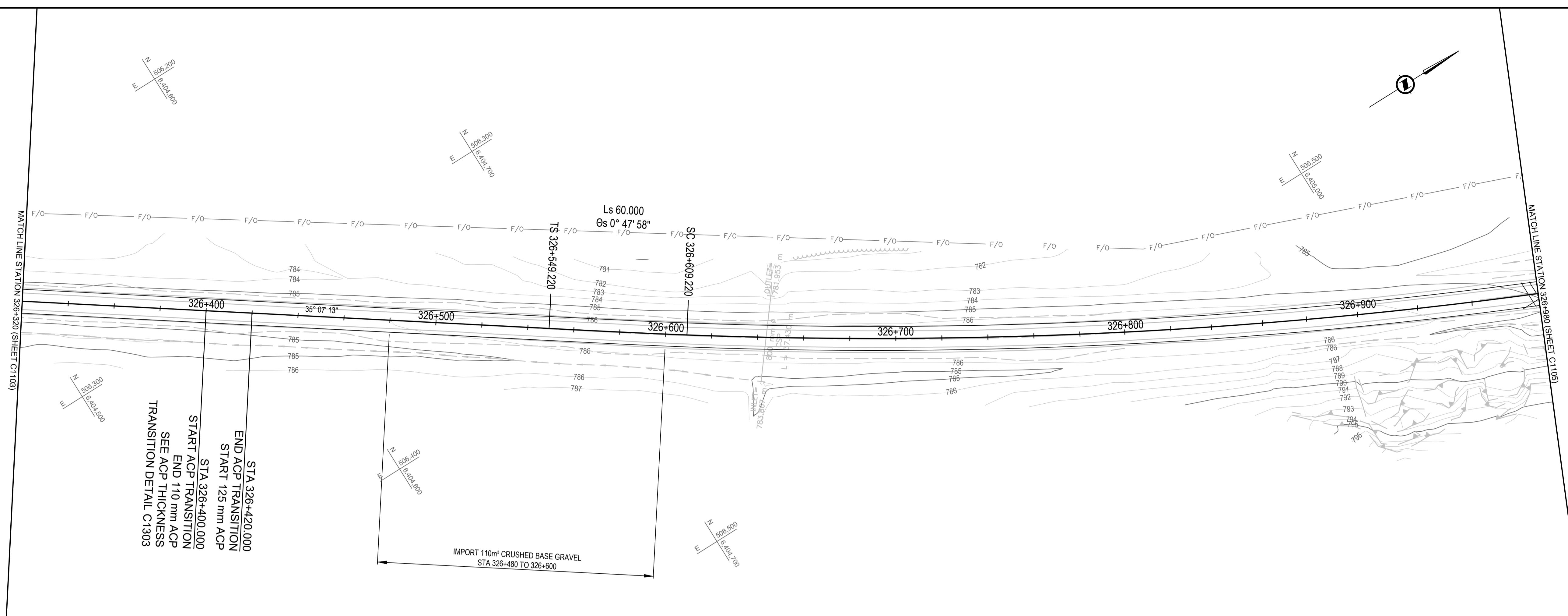
Project Title/Titre du projet
**KM 325 - 355 & KM 520 - 555
PAVEMENT REPLACEMENT &
MISCELLANEOUS WORKS
ALASKA HIGHWAY, BC**

Approved by/Approve par
S.LI
Designed by/Concept par
A.DEEPWELL / C.ERIKS / H.HONG
Drawn by/Dessine par
A.DEEPWELL / H.HONG
PSPC Project Manager/Administrateur de Projets TPSGC
A.TAHERI
PSPC, Architectural and Engineering Resources Manager/
Ressources Architectural et de Directeur d'ingénierie, TPSGC

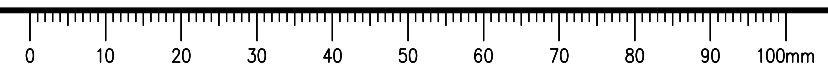
Client/client
PUBLIC SERVICES AND PROCUREMENT CANADA

Drawing Title/Titre du dessin
**PLAN / PROFILE
STA. 326+320 TO STA. 326+980**

Project No./No. du projet	Sheet/Feuille	Revision no./La Révision no.
R.116050.001	C1104	0
OF		



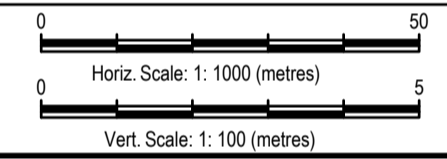
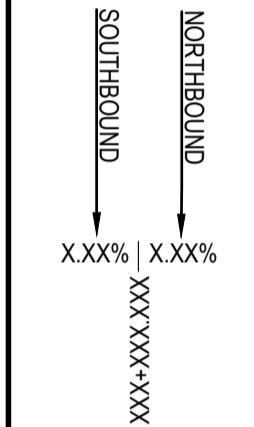
Q:\Vancouver\Transportation\TRN\VHW\Projects\TRN\VHW\03164 Alaska Highway Paving Km 325 - 355 & Km 520 - 555\CAD\Sheets KM 325-355 & Km 520 - 555\CAD\Sheets C1104.dwg [1:04] February 12, 2012 - 11:16:28 am BY: LEO, BRANDON



ISSUED FOR TENDER

GENERAL NOTES:
 1. DIMENSIONS, COORDINATES, ELEVATIONS ARE IN METRES UNLESS NOTED OTHERWISE
 2. THE CONTRACTOR IS RESPONSIBLE FOR VERIFYING THE LOCATION OF ALL UTILITIES PRIOR TO CONSTRUCTION

LEGEND
 (PROFILE / SUPERELEVATION)
 NC = NORMAL CROWN
 LC = LEVEL CROWN
 RC = REVERSE CROWN
 FS = FULL SUPERELEVATION



Revision/Revisión	Description/Description	Date/Date
0	ISSUED FOR TENDER	21/02/12

Client/client: **Public Services and Procurement Canada**

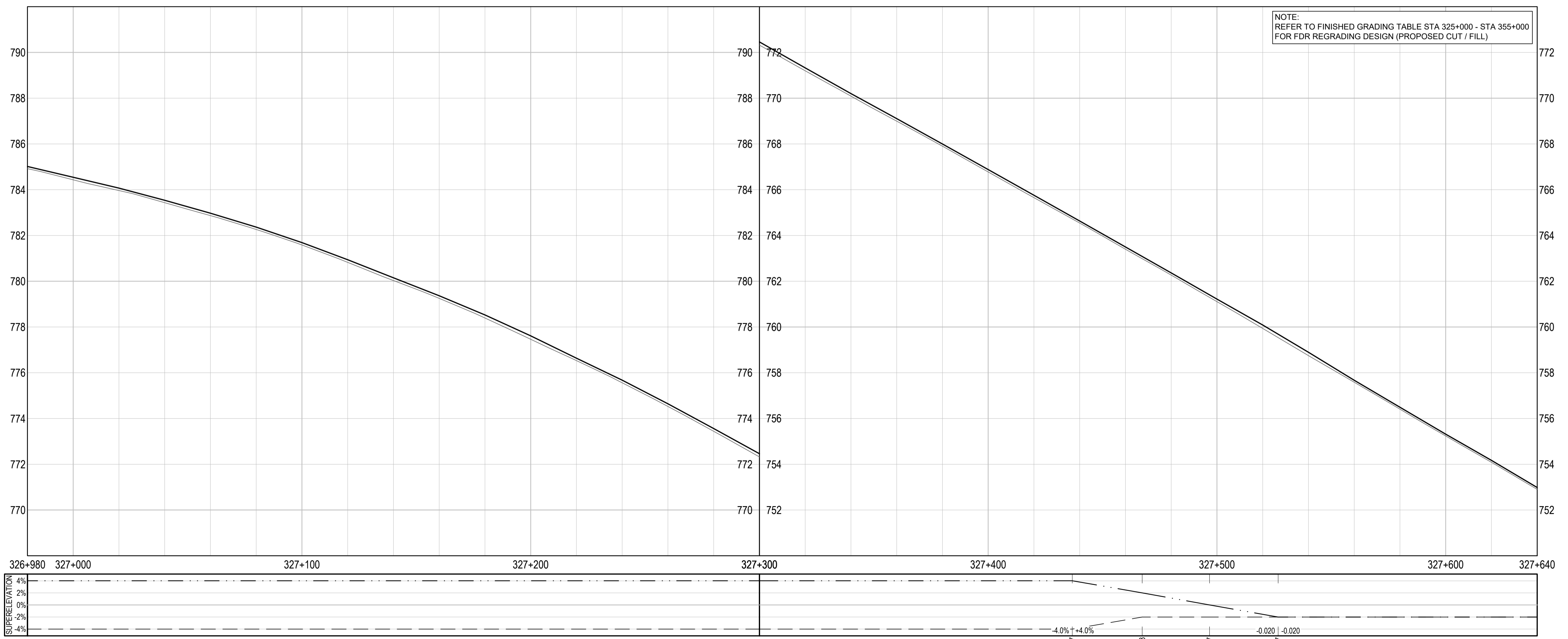
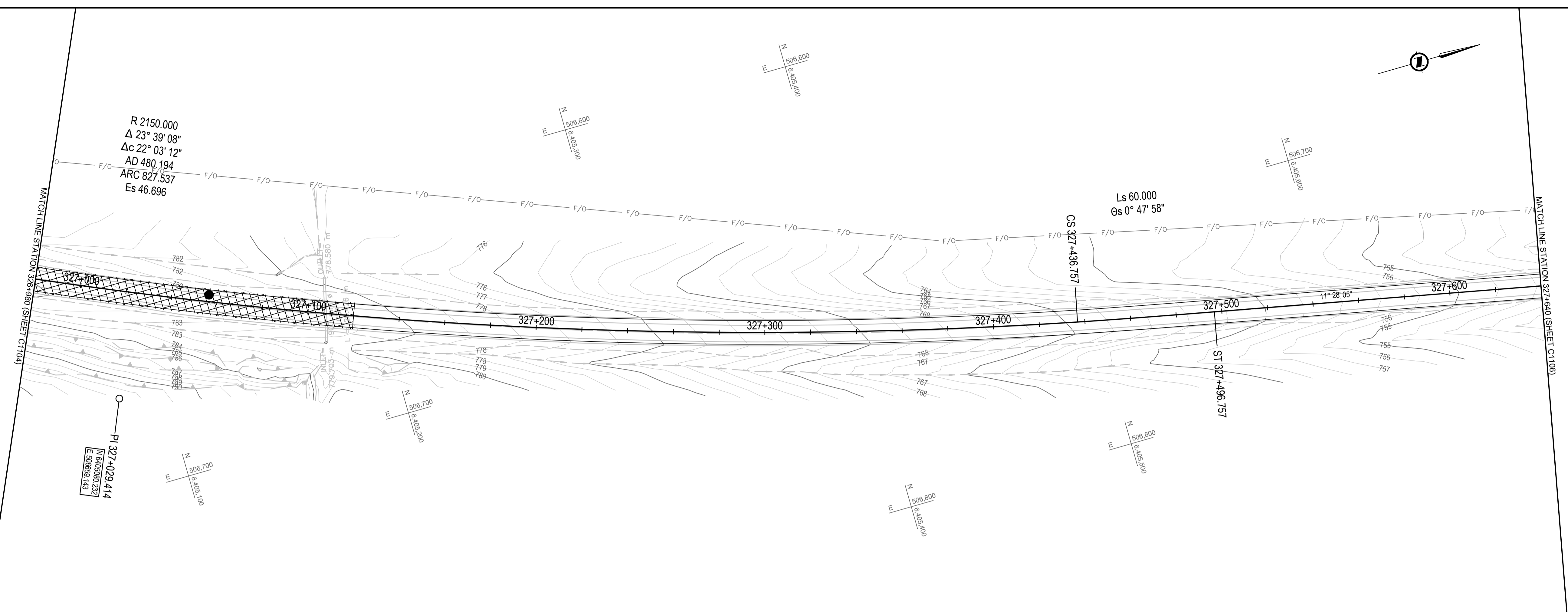


Project title/Titre du projet:
KM 325 - 355 & KM 520 - 555 PAVEMENT REPLACEMENT & MISCELLANEOUS WORKS ALASKA HIGHWAY, BC


Approved by/Approve par: **S.LI**
 Designed by/Concept par: **A.DEEPWELL / C.ERIKS / H.ONG**
 Drawn by/Dessine par: **A.DEEPWELL / H.ONG**
 PSPC Project Manager/Administrateur de Projets TPSGC: **A.TAHERI**
 PSPC Architectural and Engineering Resources Manager/Ressources Architectural et de Directeur d'ingénierie, TPSGC:

Client/client: **PUBLIC SERVICES AND PROCUREMENT CANADA**
 Drawing title/Titre du dessin:
PLAN / PROFILE STA. 326+980 TO STA. 327+640

Project No./No. du projet: R.116050.001	Sheet/Feuille: C1105	Revision no./La Révision no.: 0
--	-----------------------------	--



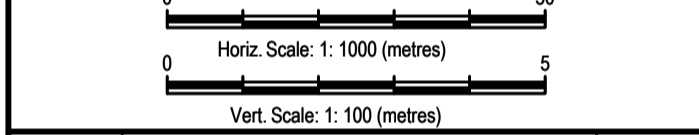
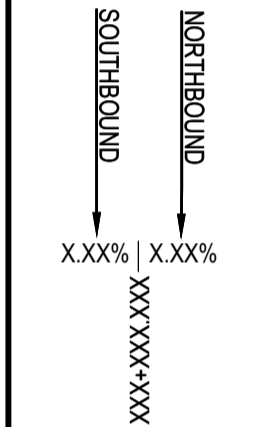
Q:\Vancouver\Transportation\TRN\HWY\Projects\TRN\HWY\03164 Alaska Highway Paving Km 325 - 355 & Km 520 - 555\CAD\Sheets\KM 325-355 & Km 520-555\PAVING\C1101-1106 PLAN PROFILES.dwg [C1105] February 12, 2011 - 11:16:49 am (BY: LEO, BRANDON)



ISSUED FOR TENDER

GENERAL NOTES:
 1. DIMENSIONS, COORDINATES, ELEVATIONS ARE IN METRES UNLESS NOTED OTHERWISE
 2. THE CONTRACTOR IS RESPONSIBLE FOR VERIFYING THE LOCATION OF ALL UTILITIES PRIOR TO CONSTRUCTION

LEGEND
 (PROFILE / SUPERELEVATION)
 NC = NORMAL CROWN
 LC = LEVEL CROWN
 RC = REVERSE CROWN
 FS = FULL SUPERELEVATION



Revision/Revisión	Description/Description	Date/Date
0	ISSUED FOR TENDER	21/02/12

Client/client
Public Services and Procurement Canada



Project title/Titre du projet
**KM 325 - 355 & KM 520 - 555
 PAVEMENT REPLACEMENT &
 MISCELLANEOUS WORKS
 ALASKA HIGHWAY, BC**

Approved by/Approuvé par
S.LI

Designed by/Concepté par
A.DEEPWELL / C.ERIKS / H.ONG

Drawn by/Dessiné par
A.DEEPWELL / H.ONG

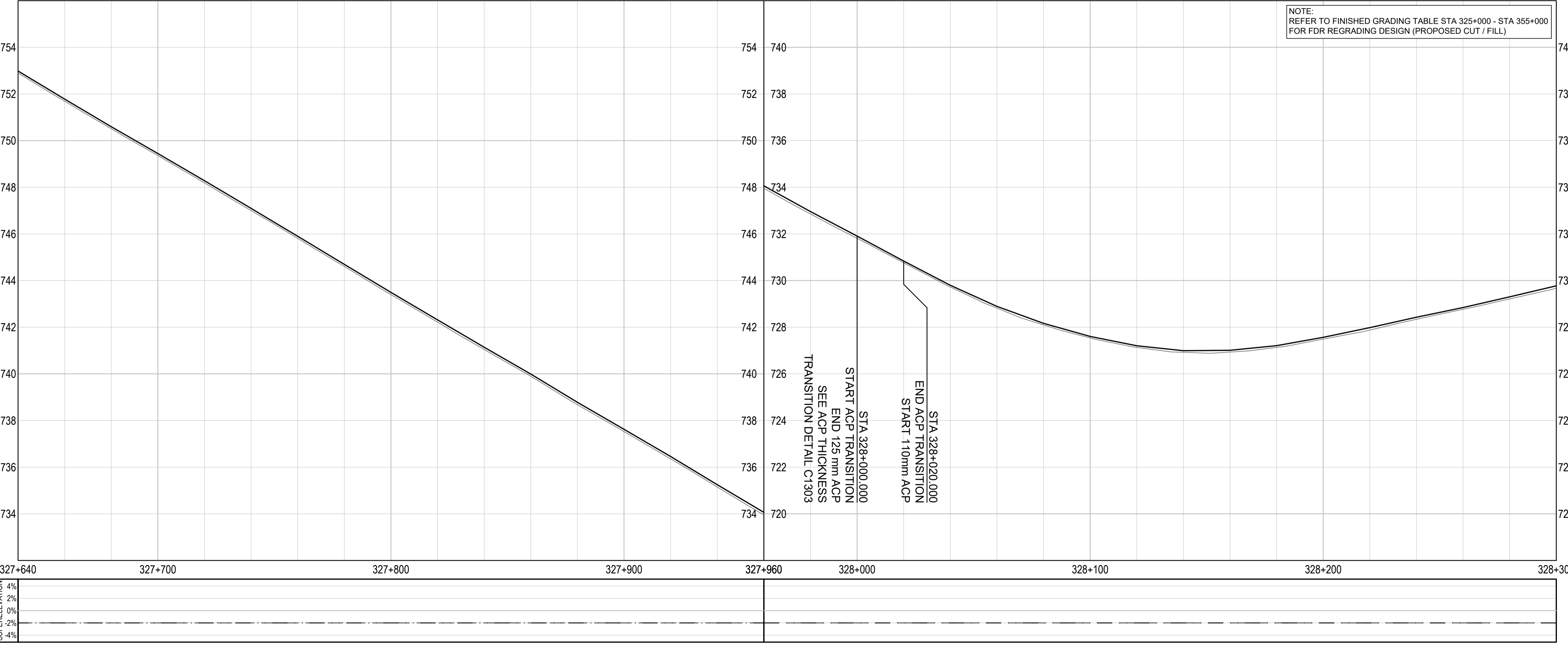
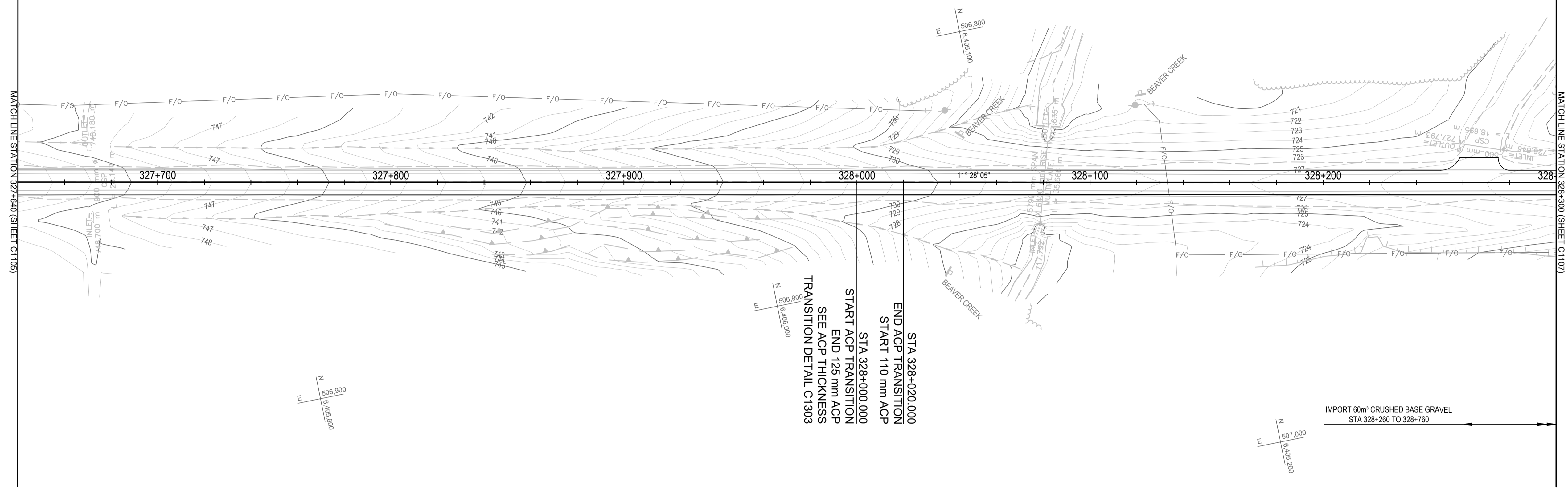
PSPC Project Manager/Administrateur de Projets TPSGC
A.TAHERI

PSPC, Architectural and Engineering Resources Manager/
 Ressources Architectural et de Directeur d'ingénierie, TPSGC

Client/client
PUBLIC SERVICES AND PROCUREMENT CANADA

Drawing title/Titre du dessin
**PLAN / PROFILE
 STA. 327+640 TO STA. 328+300**

Project No./No. du projet R.116050.001	Sheet/Feuille C1106 OF	Revision no./ La Révision no. 0
--	-------------------------------------	--



NOTE:
 REFER TO FINISHED GRADING TABLE STA 325+000 - STA 355+000
 FOR FDR REGRADING DESIGN (PROPOSED CUT / FILL)

IMPORT 60mm CRUSHED BASE GRAVEL
 STA 328+260 TO 328+760

START ACP TRANSITION
 END 125 mm ACP
 SEE ACP THICKNESS
 TRANSITION DETAIL C1303

START ACP TRANSITION
 END 125 mm ACP
 SEE ACP THICKNESS
 TRANSITION DETAIL C1303

STA 328+020.000
 END ACP TRANSITION
 START 110mm ACP

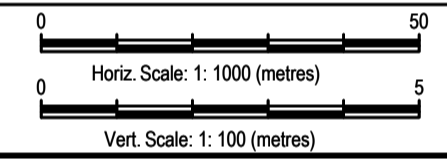
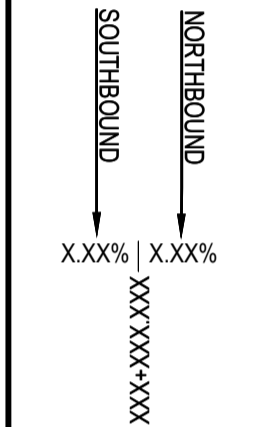
Q:\Vancouver\Transportation\TRN\VHWY\Projects\TRN\VHWY\Projects\TRN\520-555 PAVING\NG\101-1106 PLAN PROFILES.dwg [C1106] February 12, 2012 - 11:17:08 am (BY: LEO, BRANDON)

ISSUED FOR TENDER

- GENERAL NOTES:**
- DIMENSIONS, COORDINATES, ELEVATIONS ARE IN METRES UNLESS NOTED OTHERWISE
 - THE CONTRACTOR IS RESPONSIBLE FOR VERIFYING THE LOCATION OF ALL UTILITIES PRIOR TO CONSTRUCTION

LEGEND
 (PROFILE / SUPERELEVATION)

NC = NORMAL CROWN
 LC = LEVEL CROWN
 RC = REVERSE CROWN
 FS = FULL SUPERELEVATION



Revision/Revisión	Description/Description	Date/Date
0	ISSUED FOR TENDER	21/02/12

Client/client
Public Services and Procurement Canada



Project title/Titre du projet
**KM 325 - 355 & KM 520 - 555
 PAVEMENT REPLACEMENT &
 MISCELLANEOUS WORKS
 ALASKA HIGHWAY, BC**

Approved by/Approuvé par
S.LI

Designed by/Concepté par
A.DEEPWELL / C.ERIKS / H.ONG

Drawn by/Dessiné par
A.DEEPWELL / H.ONG

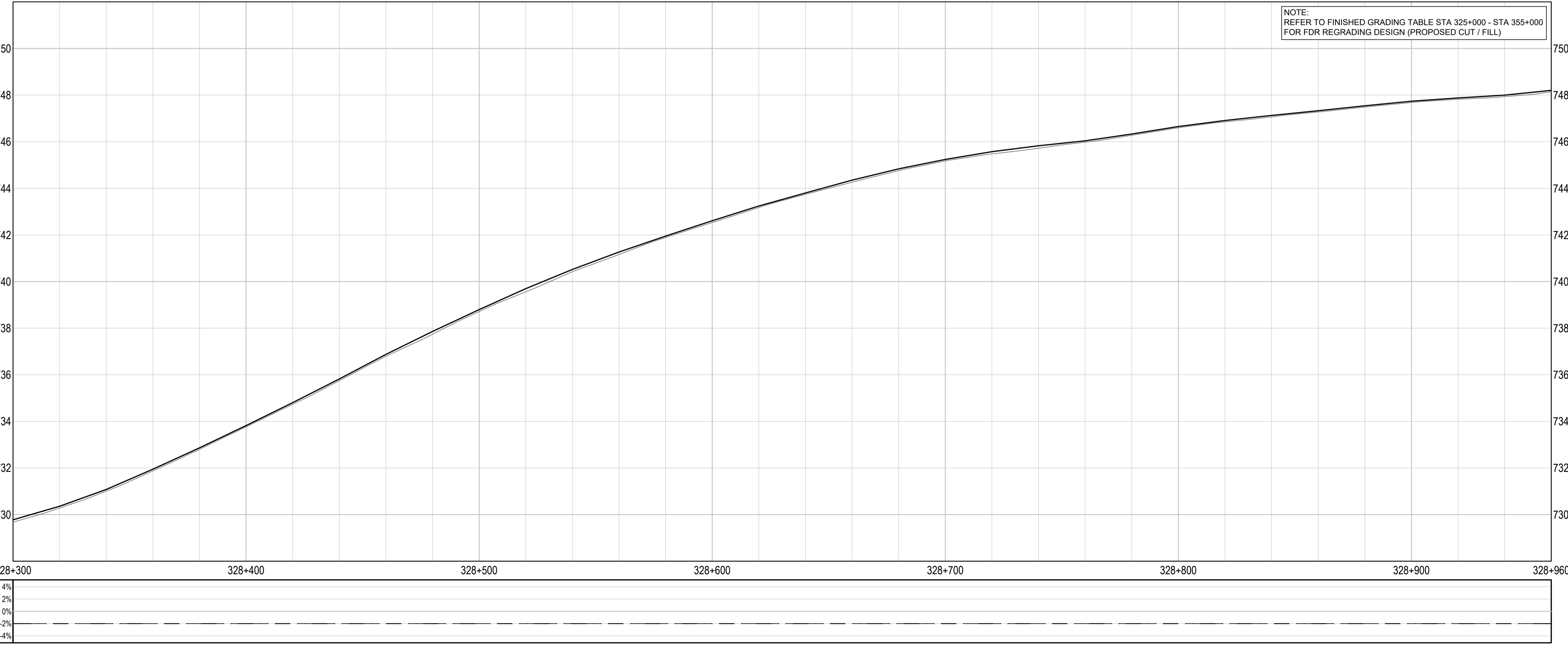
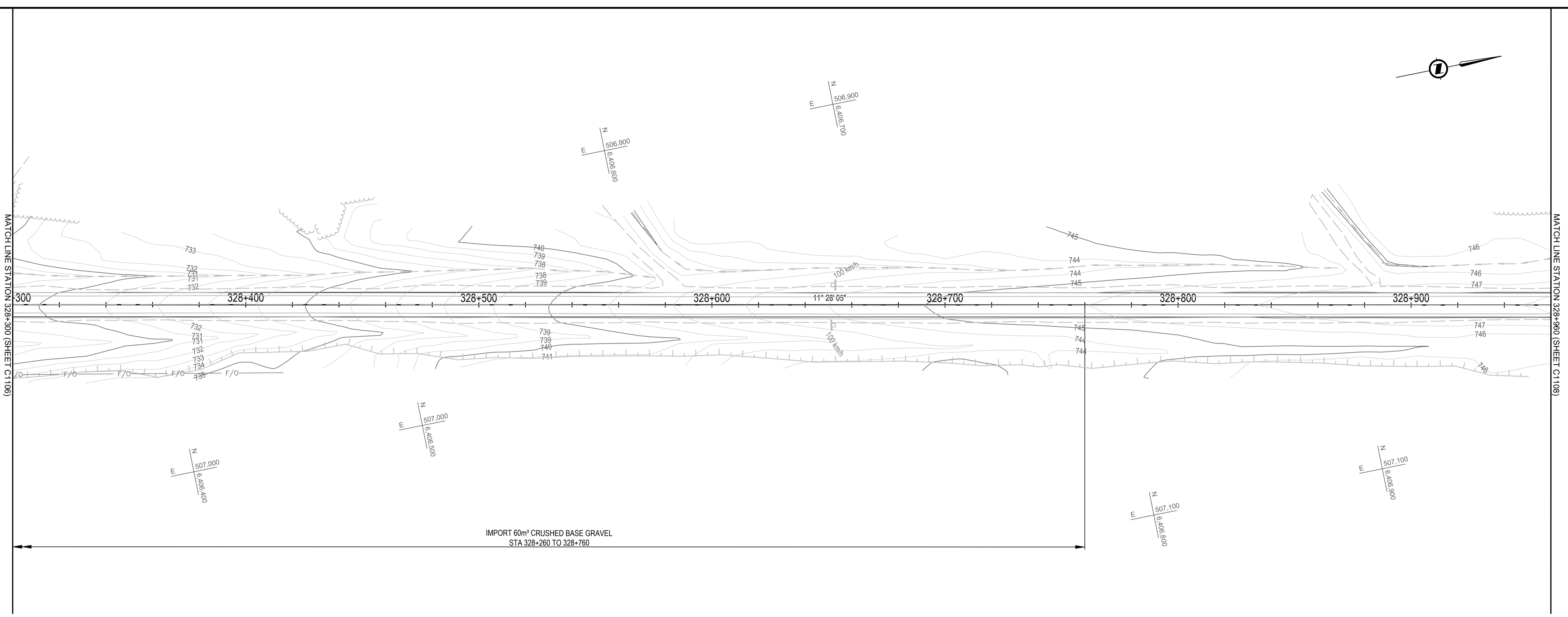
PSPC Project Manager/Administrateur de Projets TPSGC
A.TAHERI

PSPC Architectural and Engineering Resources Manager/
 Ressources Architectural et de Directeur d'ingénierie, TPSGC

Client/client
PUBLIC SERVICES AND PROCUREMENT CANADA

Drawing title/Titre du dessin
**PLAN / PROFILE
 STA. 328+300 TO STA. 328+960**

Project No./No. du projet R.116050.001	Sheet/Feuille C1107	Revision no./ La Révision no. 0
--	-------------------------------	--



4%	2%	0%	-2%	-4%
----	----	----	-----	-----

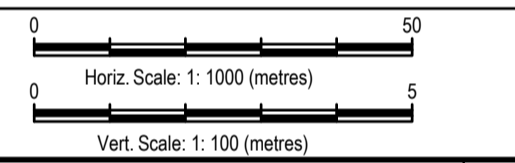
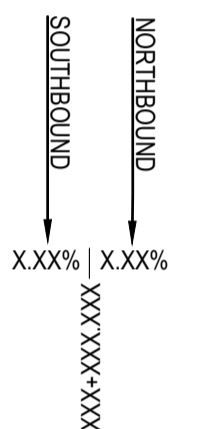
Q:\Vancouver\Transportation\TRN\HWY\Projects\TRN\HWY\03\64 Alaska Highway Paving Km 325 - 355 & Km 520 - 555\CAD\Sheets\KM 325-355 & Km 520 - 555\CAD\Sheets\1116 PLAN PROFILES.dwg [C1107] February 12, 2021 - 11:33:06 am [BY: LEO, BRANDON]

ISSUED FOR TENDER

- GENERAL NOTES:
- DIMENSIONS, COORDINATES, ELEVATIONS ARE IN METRES UNLESS NOTED OTHERWISE
 - THE CONTRACTOR IS RESPONSIBLE FOR VERIFYING THE LOCATION OF ALL UTILITIES PRIOR TO CONSTRUCTION

LEGEND (PROFILE / SUPERELEVATION)

NC = NORMAL CROWN
LC = LEVEL CROWN
RC = REVERSE CROWN
FS = FULL SUPERELEVATION



Revision/Évaluation	Description/Description	Date/Date
0	ISSUED FOR TENDER	21/02/12

Client/client: **Public Services and Procurement Canada**



Project title/Titre du projet:
**KM 325 - 355 & KM 520 - 555
PAVEMENT REPLACEMENT &
MISCELLANEOUS WORKS
ALASKA HIGHWAY, BC**

Approved by/Approuvé par:
S.LI

Designed by/Concepté par:
A.DEEPWELL / C.ERIKS / H.ONG

Drawn by/Dessiné par:
A.DEEPWELL / H.ONG

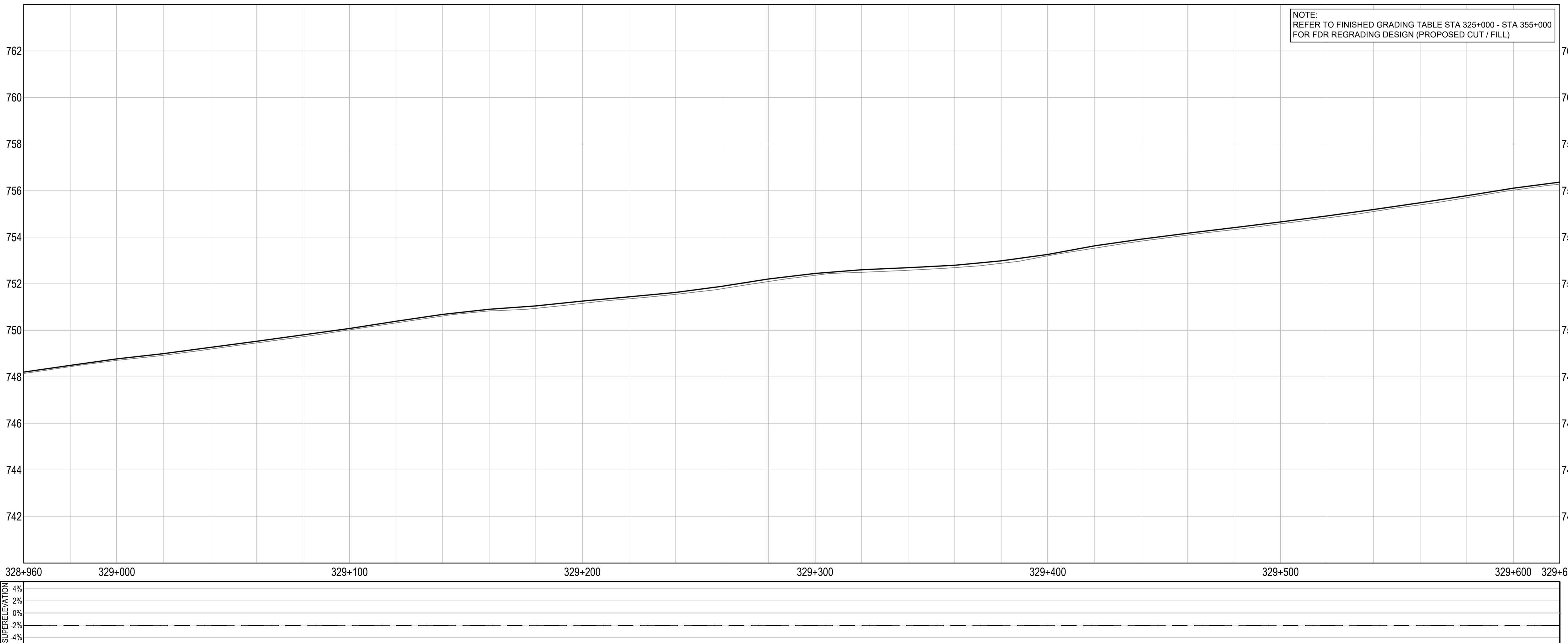
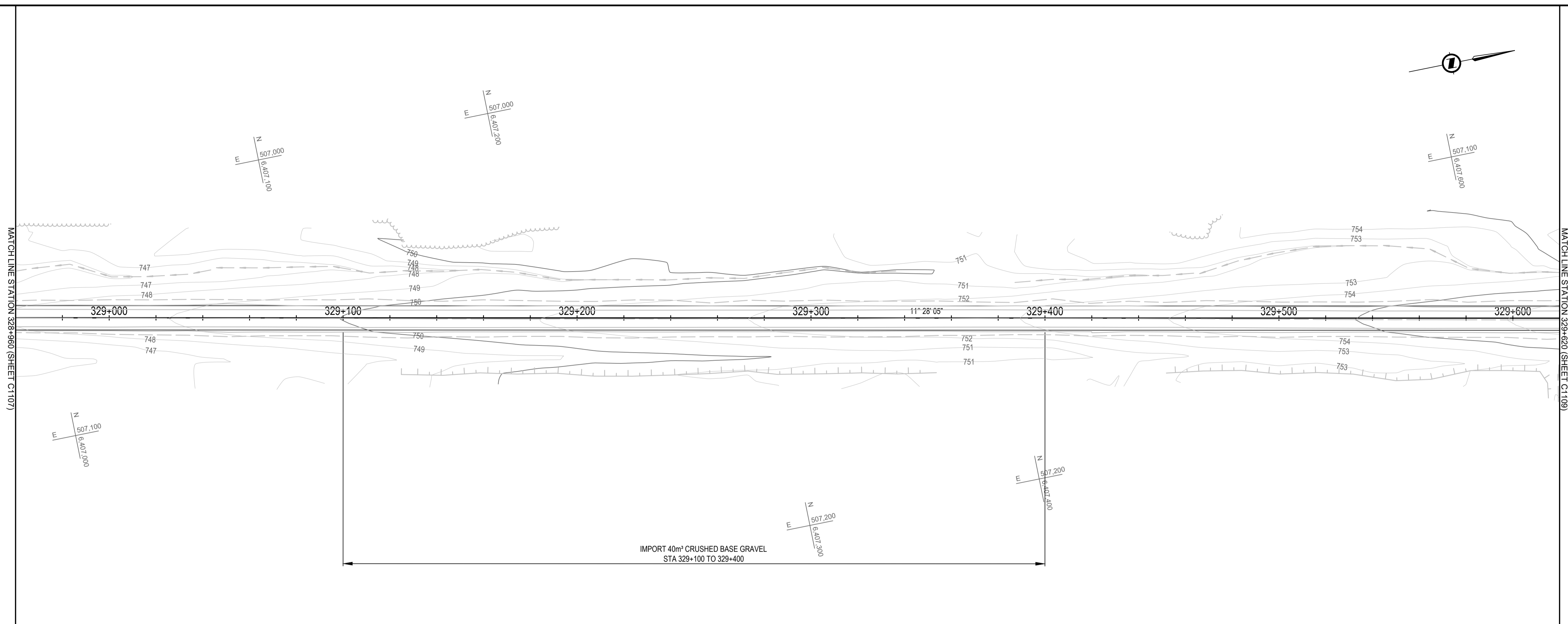
PSPC Project Manager/Administrateur de Projets TPSGC:
A.TAHERI

PSPC Architectural and Engineering Resources Manager/
Ressources Architectural et de Directeur d'ingénierie, TPSGC

Client/client:
PUBLIC SERVICES AND PROCUREMENT CANADA

Drawing title/Titre du dessin:
**PLAN / PROFILE
STA. 328+960 TO STA. 329+620**

Project No./No. du projet	Sheet/Feuille	Revision no./La Révision no.
R.116050.001	C1108	0
	OF	

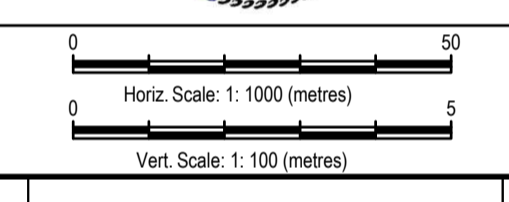
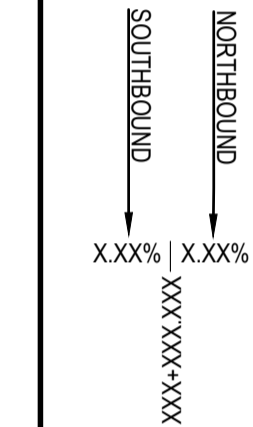


Q:\Vancouver\Transportation\TRN\VHWY03\64 Alaska Highway Paving Km 325 - 355 & Km 520 - 555\CAD\Sheets\KM 325-355 & Km 520 - 555\CAD\Sheets\KM 325-355 & Km 520 - 555\PAVING\C1107-1116 PLAN PROFILES.dwg [C1107] February 12, 2011 - 11:33:27 am [BY: LEO, BRANDON]

ISSUED FOR TENDER

GENERAL NOTES:
 1. DIMENSIONS, COORDINATES, ELEVATIONS ARE IN METRES UNLESS NOTED OTHERWISE
 2. THE CONTRACTOR IS RESPONSIBLE FOR VERIFYING THE LOCATION OF ALL UTILITIES PRIOR TO CONSTRUCTION

LEGEND
 (PROFILE / SUPERELEVATION)
 NC = NORMAL CROWN
 LC = LEVEL CROWN
 RC = REVERSE CROWN
 FS = FULL SUPERELEVATION



0	ISSUED FOR TENDER	21/02/12
Revision/Modification	Description/Description	Date/Date

Client/Client: **Public Services and Procurement Canada**



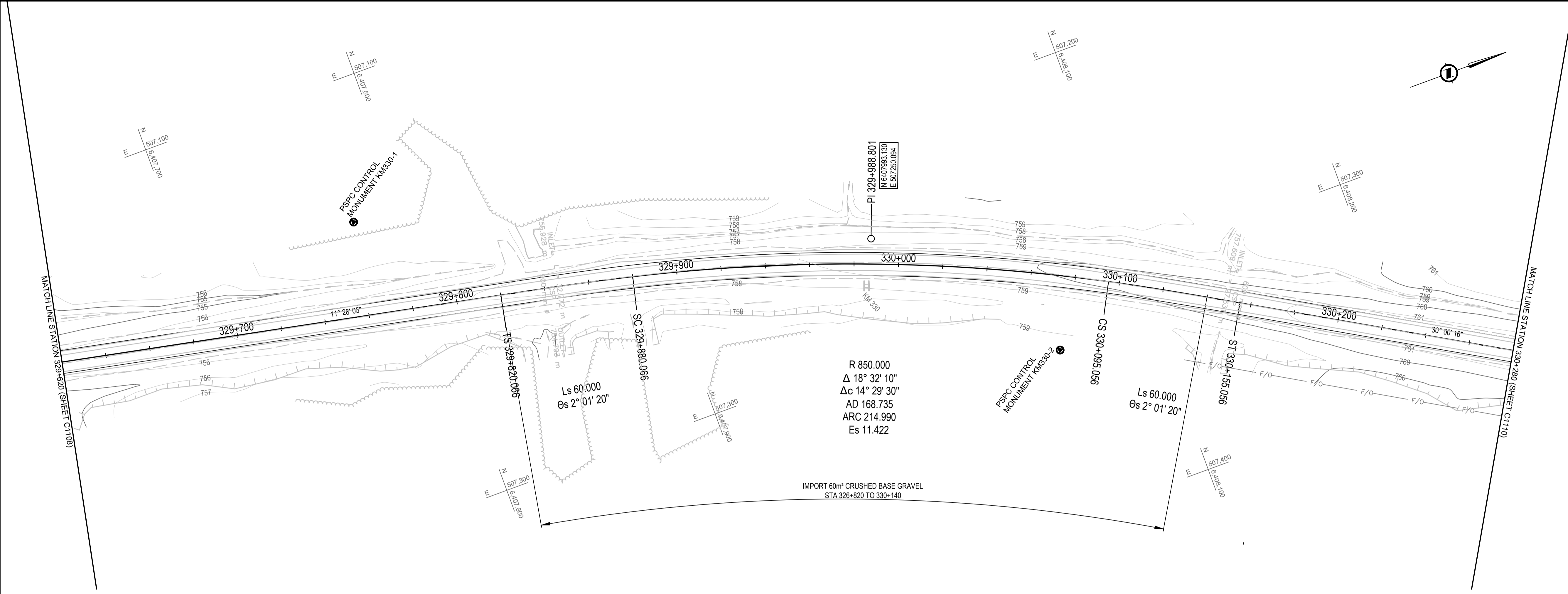
Project title/Titre du projet:
**KM 325 - 355 & KM 520 - 555
 PAVEMENT REPLACEMENT &
 MISCELLANEOUS WORKS
 ALASKA HIGHWAY, BC**

Approved by/Approuvé par: **S.LI**
 Designed by/Conçu par: **A.DEEPWELL / C.ERIKS / H.ONG**
 Drawn by/Dessiné par: **A.DEEPWELL / H.ONG**
 PSPC Project Manager/Administrateur de Projets TPSGC: **A.TAHERI**
 P.S.P.C. Architectural and Engineering Resources Manager/Ressources Architectural et de Directeur d'ingénierie, TPSGC: **A.TAHERI**

Client/Client: **PUBLIC SERVICES AND PROCUREMENT CANADA**

Drawing title/Titre du dessin:
**PLAN / PROFILE
 STA. 329+620 TO STA. 330+280**

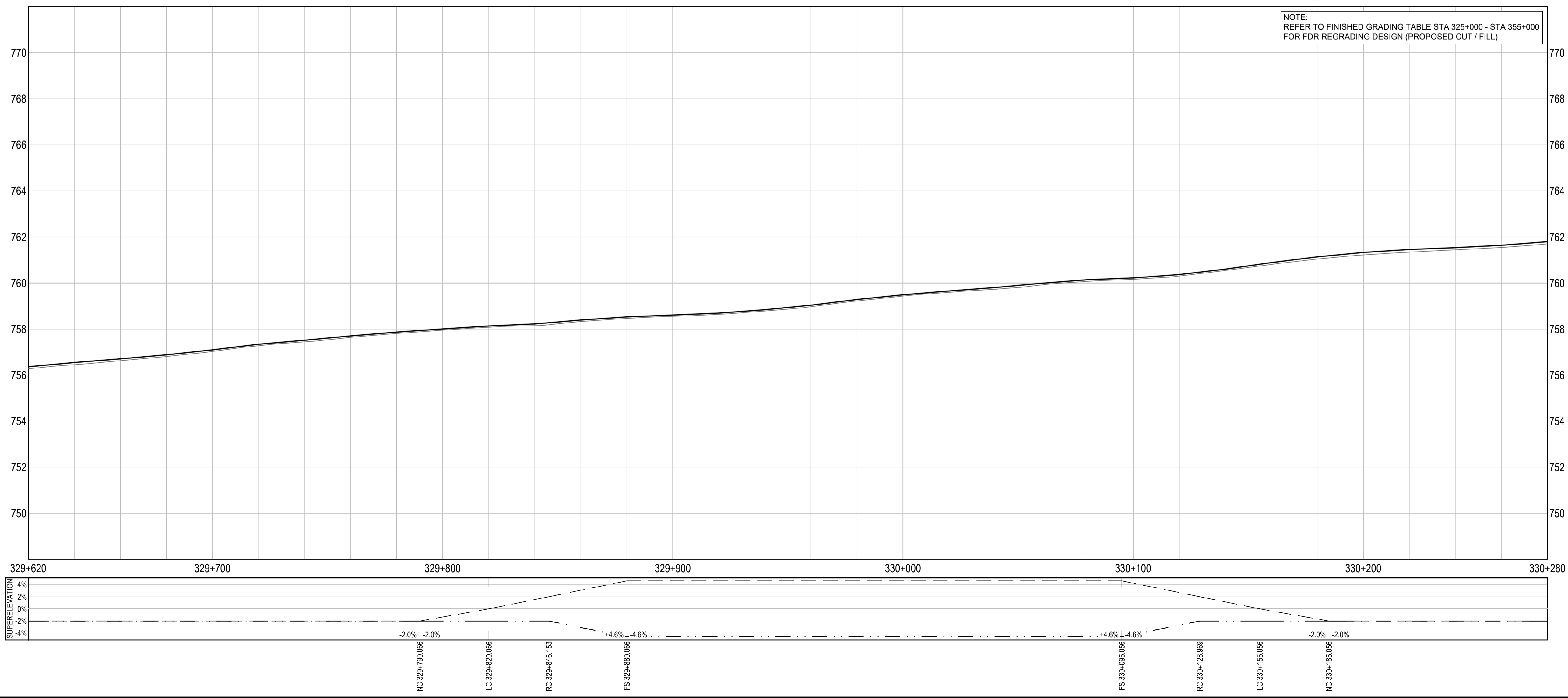
Project No./No. du projet: R.116050.001	Sheet/Feuille: C1109 OF	Revision no./La Révision no.: 0
---	--------------------------------------	---




R 850.000
 Δ 18° 32' 10"
 Δ c 14° 29' 30"
 AD 168.735
 ARC 214.990
 Es 11.422

IMPORT 60m³ CRUSHED BASE GRAVEL
 STA 326+820 TO 330+140

Q:\Vancouver\Transportation\TRN\VHWY\Projects\TRN\VHWY\03164 Alaska Highway Paving Km 325 - 355 & Km 520 - 555\CAD\Sheets\KM 325-355 & Km 520 - 555\CAD\Sheets\KM 325-355 & Km 520 - 555\CAD\Sheets\KM 325-355 & Km 520 - 555\CAD\Sheets\C1109 - PLAN PROFILES.dwg [C:109] February 12, 2021 - 11:33:47 am (BY: LEO.BRANDON)



NOTE:
 REFER TO FINISHED GRADING TABLE STA 325+000 - STA 355+000
 FOR FDR REGRADING DESIGN (PROPOSED CUT / FILL)

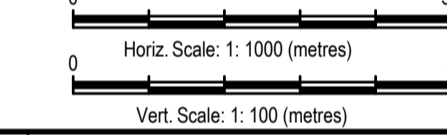
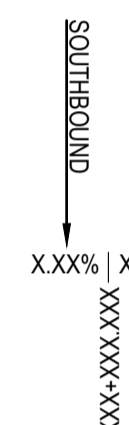


ISSUED FOR TENDER

- GENERAL NOTES:
- DIMENSIONS, COORDINATES, ELEVATIONS ARE IN METRES UNLESS NOTED OTHERWISE
 - THE CONTRACTOR IS RESPONSIBLE FOR VERIFYING THE LOCATION OF ALL UTILITIES PRIOR TO CONSTRUCTION

LEGEND
(PROFILE / SUPERELEVATION)

- NC = NORMAL CROWN
- LC = LEVEL CROWN
- RC = REVERSE CROWN
- FS = FULL SUPERELEVATION



Revision/Revisión	Description/Description	Date/Date
0	ISSUED FOR TENDER	21/02/12

Client/client: **Public Services and Procurement Canada**



Project title/Titre du projet:
**KM 325 - 355 & KM 520 - 555
PAVEMENT REPLACEMENT &
MISCELLANEOUS WORKS
ALASKA HIGHWAY, BC**

Approved by/Approve par: **S.LI**

Designed by/Concept par: **A.DEEPWELL / C.ERIKS / H.ONG**

Drawn by/Dessine par: **A.DEEPWELL / H.ONG**

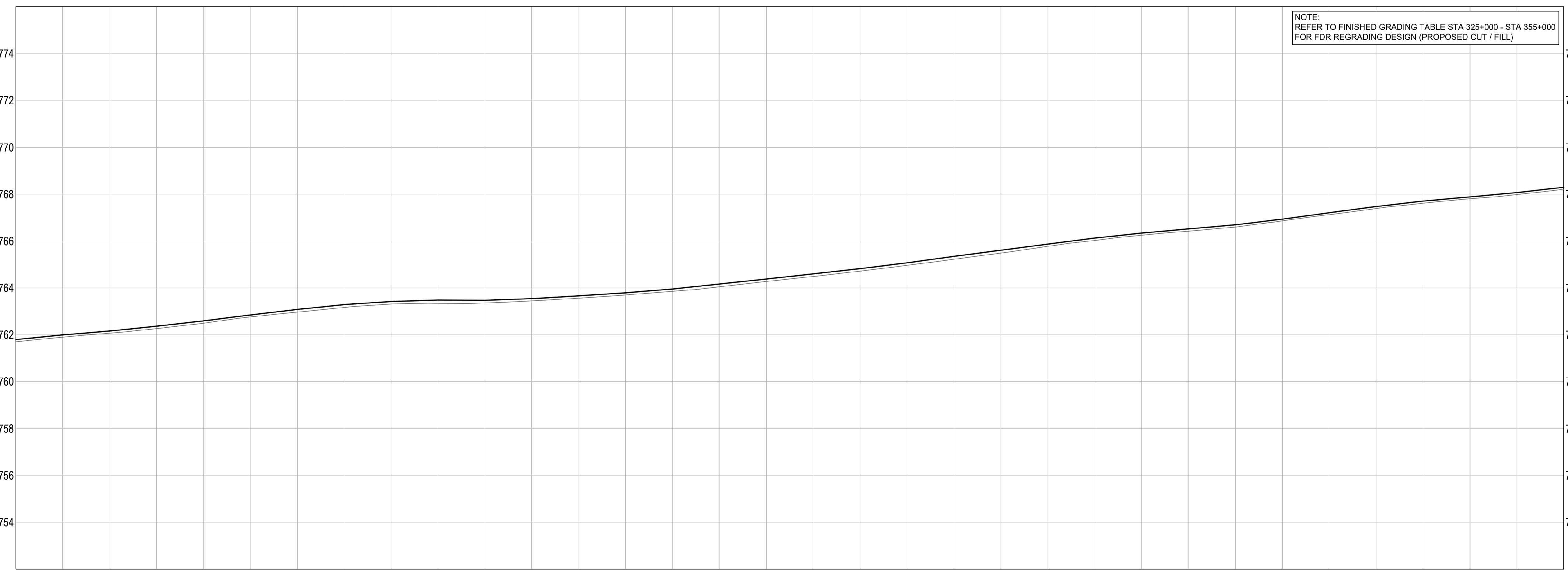
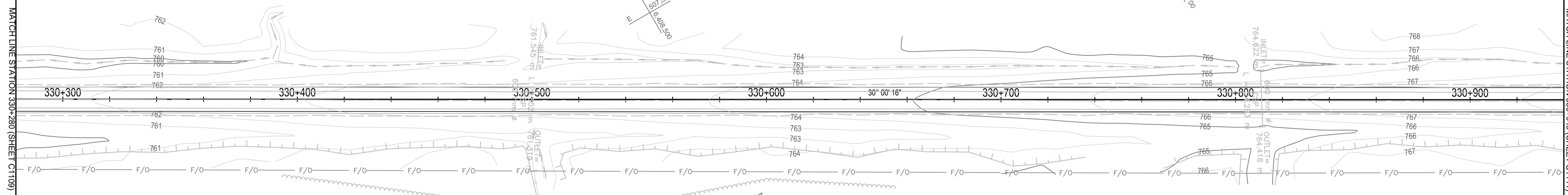
PSPC Project Manager/Administrateur de Projets TPSGC: **A.TAHERI**

PSPC Architectural and Engineering Resources Manager/Ressources Architectural et de Directeur d'ingénierie, TPSGC

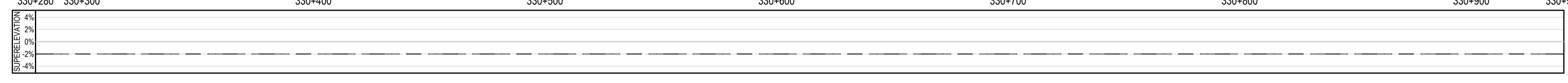
Client/client: **PUBLIC SERVICES AND PROCUREMENT CANADA**

Drawing title/Titre du dessin:
**PLAN / PROFILE
STA. 330+280 TO STA. 330+940**

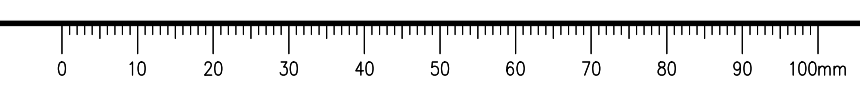
Project No./No. du projet: R.116050.001	Sheet/Feuille: C1110	Revision no./La Révision no.: 0
--	-----------------------------	--



NOTE:
REFER TO FINISHED GRADING TABLE STA 325+000 - STA 355+000
FOR FDR REGRADING DESIGN (PROPOSED CUT / FILL)



Q:\Vancouver\Transportation\TRN\VHWY03164 Alaska Highway Paving Km 325 - 355 & Km 520 - 555\CAD\Sheets\KM 325-355 & Km 520 - 555\ING\C1107-1116 PLAN PROFILES.dwg [C1110] February 12, 2011 - 11:34:07 am BY: LEO, BRANDON

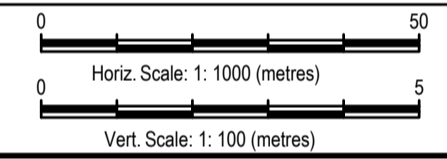
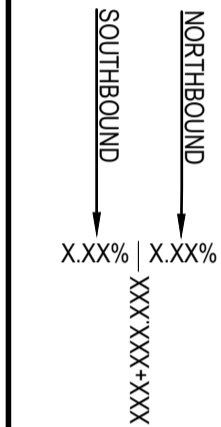


ISSUED FOR TENDER

- GENERAL NOTES:**
- DIMENSIONS, COORDINATES, ELEVATIONS ARE IN METRES UNLESS NOTED OTHERWISE
 - THE CONTRACTOR IS RESPONSIBLE FOR VERIFYING THE LOCATION OF ALL UTILITIES PRIOR TO CONSTRUCTION

LEGEND
(PROFILE / SUPERELEVATION)

NC = NORMAL CROWN
 LC = LEVEL CROWN
 RC = REVERSE CROWN
 FS = FULL SUPERELEVATION



0	ISSUED FOR TENDER	21/02/12
Revision/	Description/Description	Date/Date

Client/client
Public Services and Procurement Canada



Project title/Titre du projet
**KM 325 - 355 & KM 520 - 555
 PAVEMENT REPLACEMENT &
 MISCELLANEOUS WORKS
 ALASKA HIGHWAY, BC**

Approved by/Approve par
S.LI

Designed by/Concept par
A.DEEPWELL / C.ERIKS / H.ONG

Drawn by/Dessine par
A.DEEPWELL / H.ONG

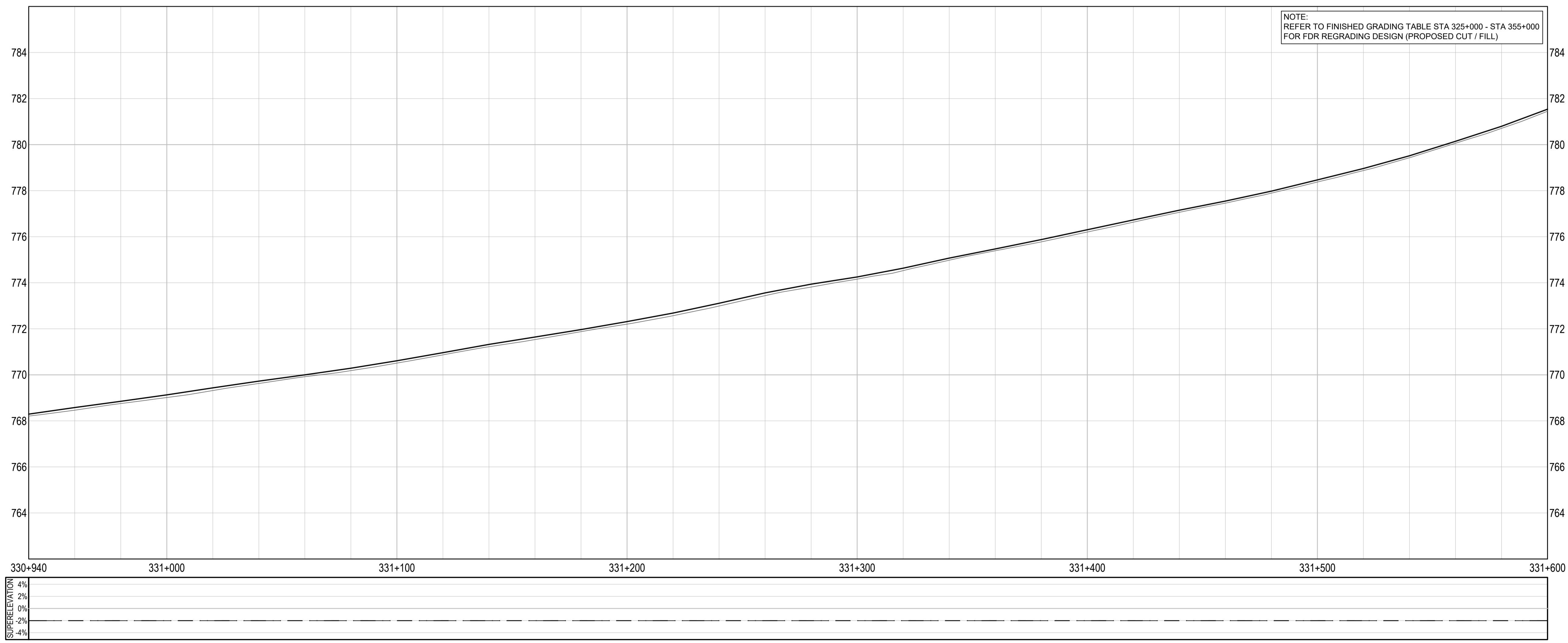
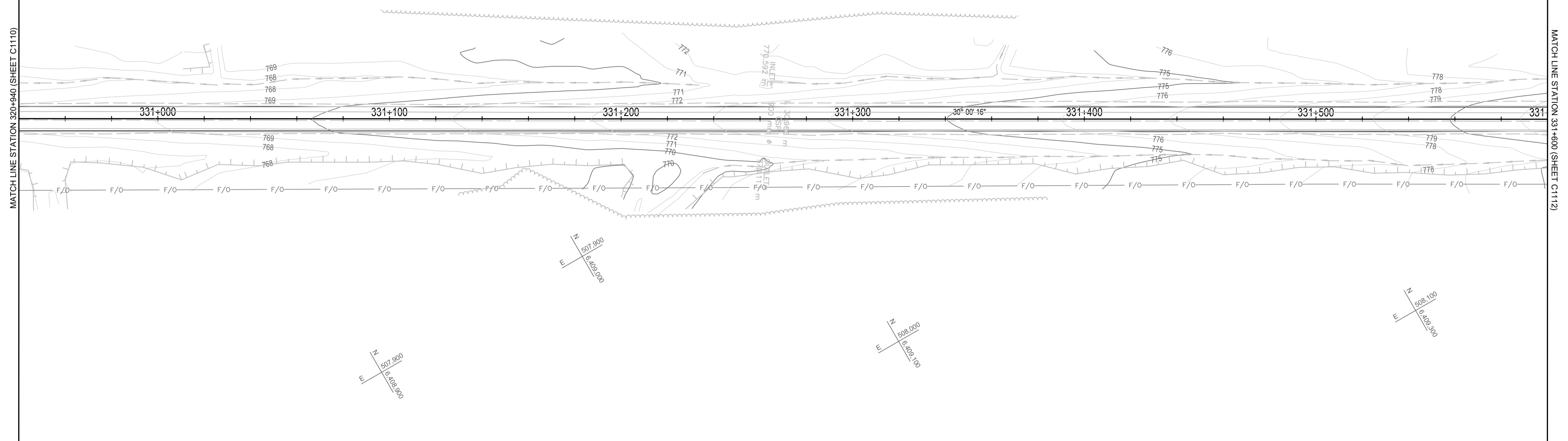
PSPC Project Manager/Administrateur de Projets TPSGC
A.TAHERI

PSPC Architectural and Engineering Resources Manager/
 Ressources Architectural et de Directeur d'ingénierie, TPSGC

Client/client
PUBLIC SERVICES AND PROCUREMENT CANADA

Drawing title/Titre du dessin
**PLAN / PROFILE
 STA. 330+940 TO STA. 331+600**

Project No./No. du projet R.116050.001	Sheet/Feuille C1111	Revision no./ La Révision no. 0
--	-------------------------------	--

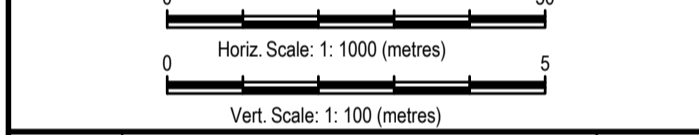
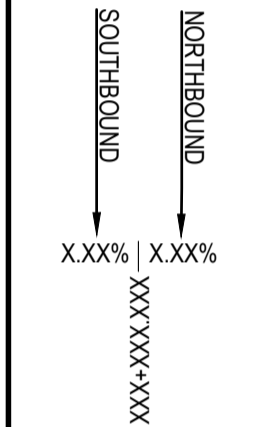


Q:\Vancouver\Transportation\TRN\VHWY03\64 Alaska Highway Paving Km 325 - 355 & Km 520 - 555\CAD\Sheets\KM 325-355 & Km 520 - 555\PAVING\C1107-1116 PLAN PROFILES.dwg [C1111] February 12, 2021 - 11:34:32 am (BY: LEO, BRANDON)

ISSUED FOR TENDER

GENERAL NOTES:
 1. DIMENSIONS, COORDINATES, ELEVATIONS ARE IN METRES UNLESS NOTED OTHERWISE
 2. THE CONTRACTOR IS RESPONSIBLE FOR VERIFYING THE LOCATION OF ALL UTILITIES PRIOR TO CONSTRUCTION

LEGEND
 (PROFILE / SUPERELEVATION)
 NC = NORMAL CROWN
 LC = LEVEL CROWN
 RC = REVERSE CROWN
 FS = FULL SUPERELEVATION



0	ISSUED FOR TENDER	21/02/12
Revision/	Description/Description	Date/Date
Client/client	Public Services and Procurement Canada	

Public Services and Procurement Canada

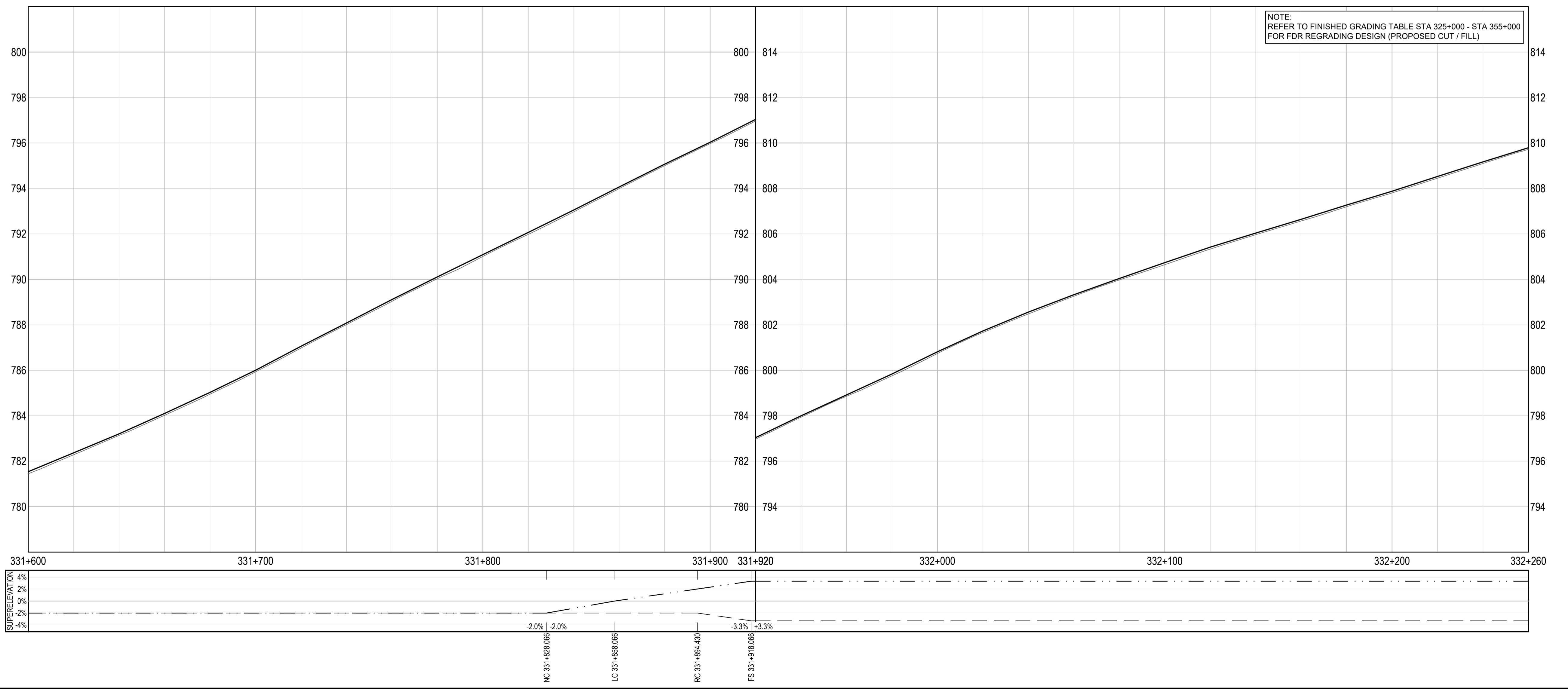
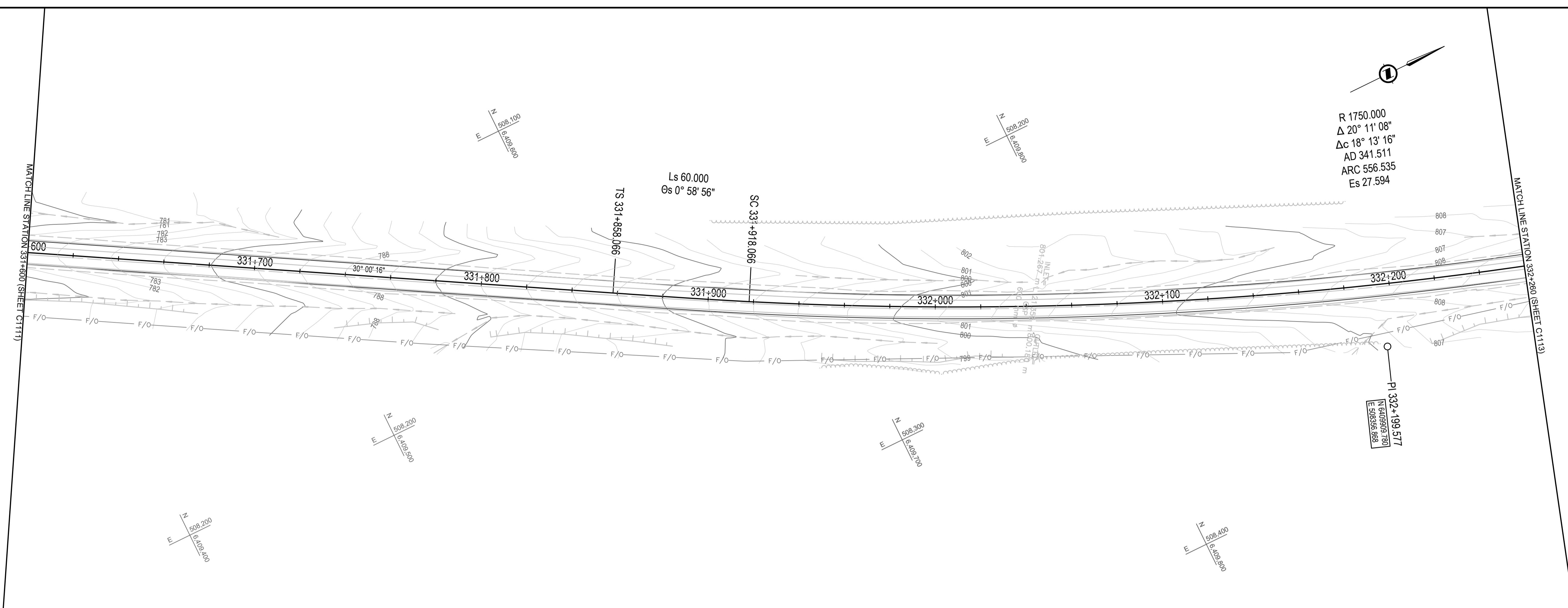


Project title/Titre du projet
**KM 325 - 355 & KM 520 - 555
 PAVEMENT REPLACEMENT &
 MISCELLANEOUS WORKS
 ALASKA HIGHWAY, BC**

Approved by/Approuvé par
S.LI
 Designed by/Concepté par
A.DEEPWELL / C.ERIKS / H.ONG
 Drawn by/Dessiné par
A.DEEPWELL / H.ONG
 PSPC Project Manager/Administrateur de Projets TPSGC
A.TAHERI
 PSPC Architectural and Engineering Resources Manager/
 Ressources Architectural et de Directeur d'ingénierie, TPSGC

Client/client
PUBLIC SERVICES AND PROCUREMENT CANADA
 Drawing title/Titre du dessin
**PLAN / PROFILE
 STA. 331+600 TO STA. 332+260**

Project No./No. du projet	Sheet/Feuille	Revision no./La Révision no.
R.116050.001	C1112	0
	OF	



Q:\Vancouver\Transportation\TRN\HWY\03164 Alaska Highway Paving Km 325 - 355 & Km 520 - 555\CAD\Sheets KM 325-355 & Km 520 - 555\PAVING\C1107-1116 PLAN PROFILES.dwg [C1112] February 12, 2021 - 11:34:52 am BY: LEO, BRANDON

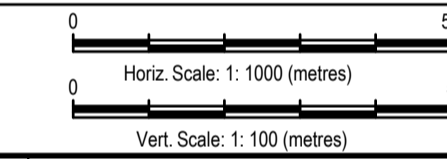
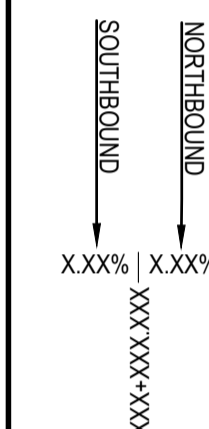


ISSUED FOR TENDER

- GENERAL NOTES:
- DIMENSIONS, COORDINATES, ELEVATIONS ARE IN METRES UNLESS NOTED OTHERWISE
 - THE CONTRACTOR IS RESPONSIBLE FOR VERIFYING THE LOCATION OF ALL UTILITIES PRIOR TO CONSTRUCTION

LEGEND
(PROFILE / SUPERELEVATION)

- NC = NORMAL CROWN
- LC = LEVEL CROWN
- RC = REVERSE CROWN
- FS = FULL SUPERELEVATION



Revision/Revisión	Description/Description	Date/Date
0	ISSUED FOR TENDER	21/02/12

Client/client
Public Services and Procurement Canada



Project title/Titre du projet
**KM 325 - 355 & KM 520 - 555
PAVEMENT REPLACEMENT &
MISCELLANEOUS WORKS
ALASKA HIGHWAY, BC**

Approved by/Approve par
S.LI

Designed by/Concept par
A.DEEPWELL / C.ERIKS / H.ONG

Drawn by/Dessine par
A.DEEPWELL / H.ONG

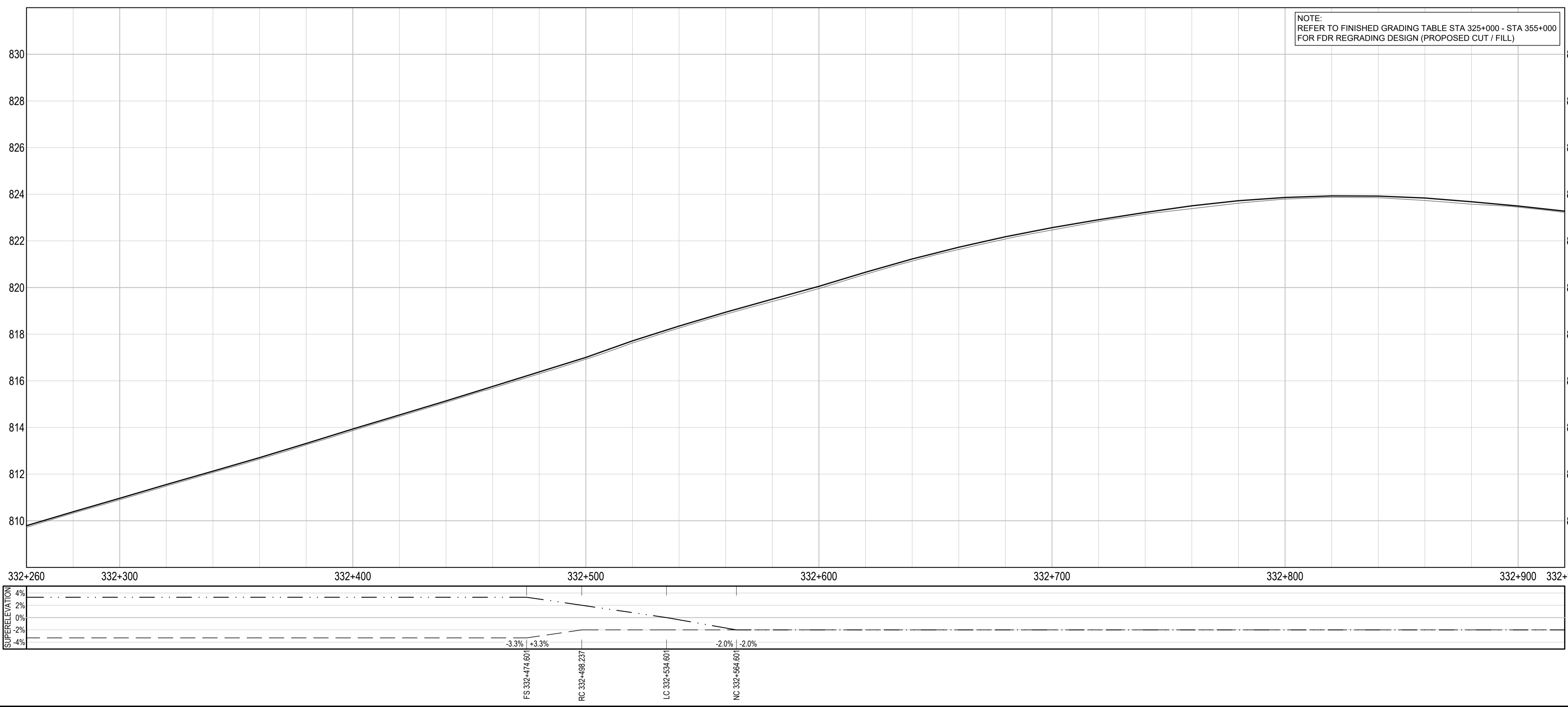
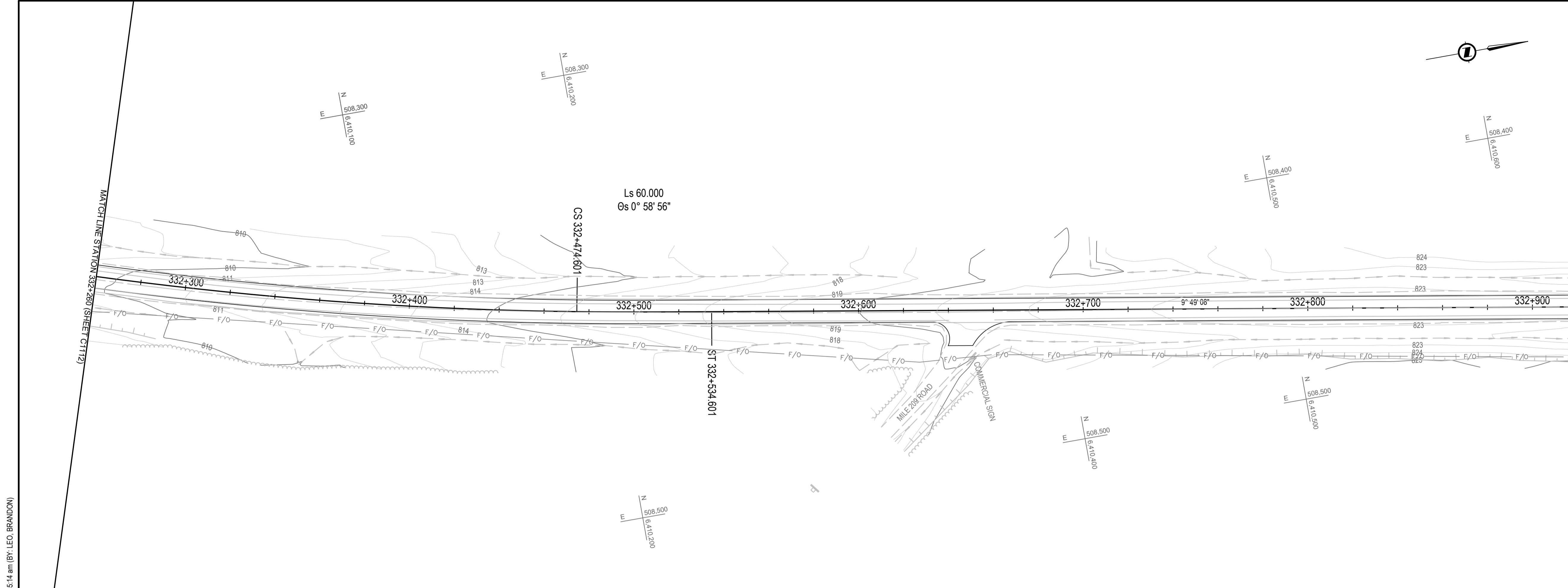
PSPC Project Manager/Administrateur de Projets TPSGC
A.TAHERI

PSPC Architectural and Engineering Resources Manager/
Ressources Architectural et de Directeur d'ingénierie, TPSGC

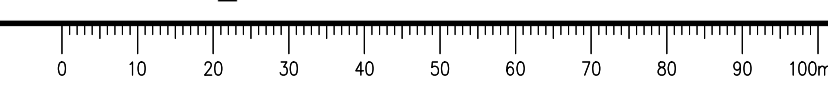
Client/client
PUBLIC SERVICES AND PROCUREMENT CANADA

Drawing title/Titre du dessin
**PLAN / PROFILE
STA. 332+260 TO STA. 332+920**

Project No./No. du projet R.116050.001	Sheet/Feuille C1113 OF	Revision no./ La Révision no. 0
--	-------------------------------------	--



Q:\Vancouver\Transportation\TRN\VHWY03\64 Alaska Highway Paving Km 325 - 355 & Km 520 - 555\CAD\Sheets KM 325-355 & Km 520 - 555\ING\107-1116 PLAN PROFILES.dwg [C1113] February 12, 2021 - 11:35:14 am (BY: LEO, BRANDON)


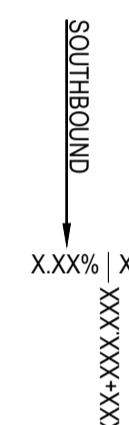


ISSUED FOR TENDER

- GENERAL NOTES:
- DIMENSIONS, COORDINATES, ELEVATIONS ARE IN METRES UNLESS NOTED OTHERWISE
 - THE CONTRACTOR IS RESPONSIBLE FOR VERIFYING THE LOCATION OF ALL UTILITIES PRIOR TO CONSTRUCTION

LEGEND (PROFILE / SUPERELEVATION)

- NC = NORMAL CROWN
LC = LEVEL CROWN
RC = REVERSE CROWN
FS = FULL SUPERELEVATION



Revision/Revisión	Description/Description	Date/Date
0	ISSUED FOR TENDER	21/02/12

Client/client
Public Services and Procurement Canada



Project title/Titre du projet
**KM 325 - 355 & KM 520 - 555
PAVEMENT REPLACEMENT &
MISCELLANEOUS WORKS
ALASKA HIGHWAY, BC**

Approved by/Approuvé par
S.LI

Designed by/Concepté par
A.DEEPWELL / C.ERIKS / H.ONG

Drawn by/Dessiné par
A.DEEPWELL / H.ONG

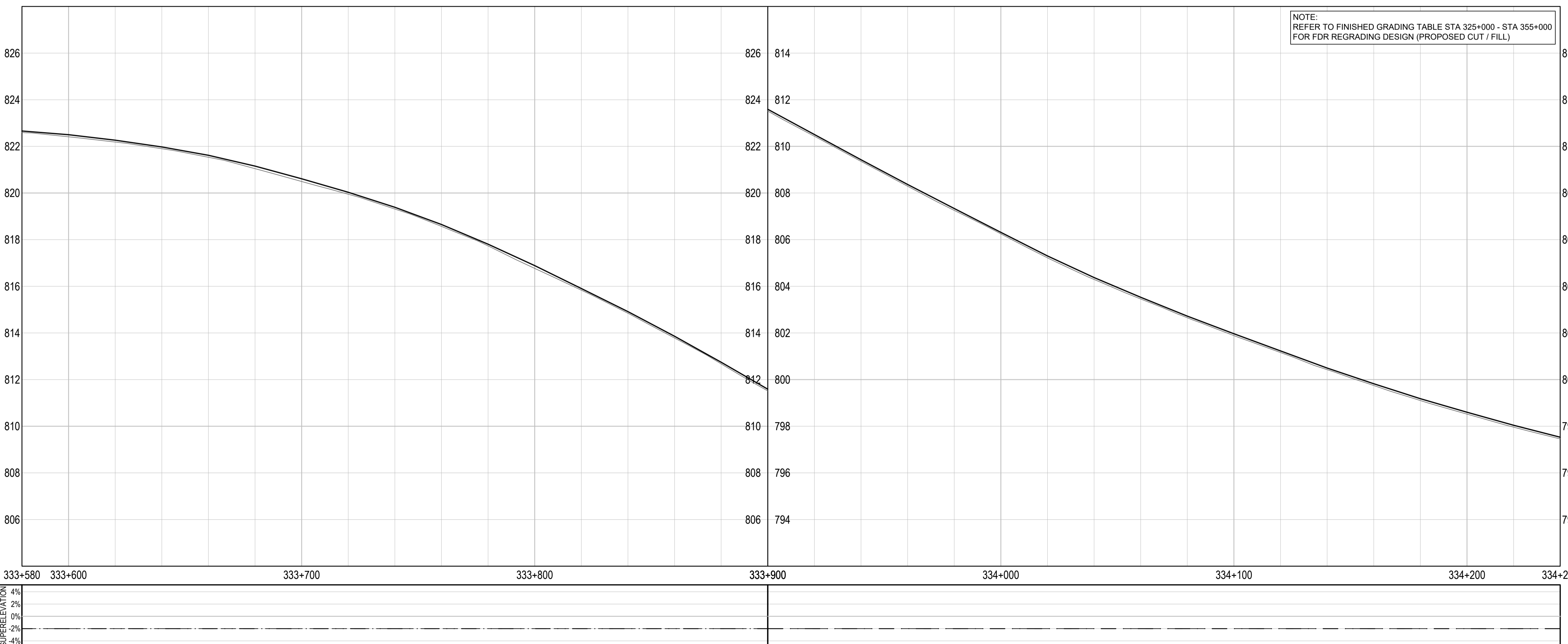
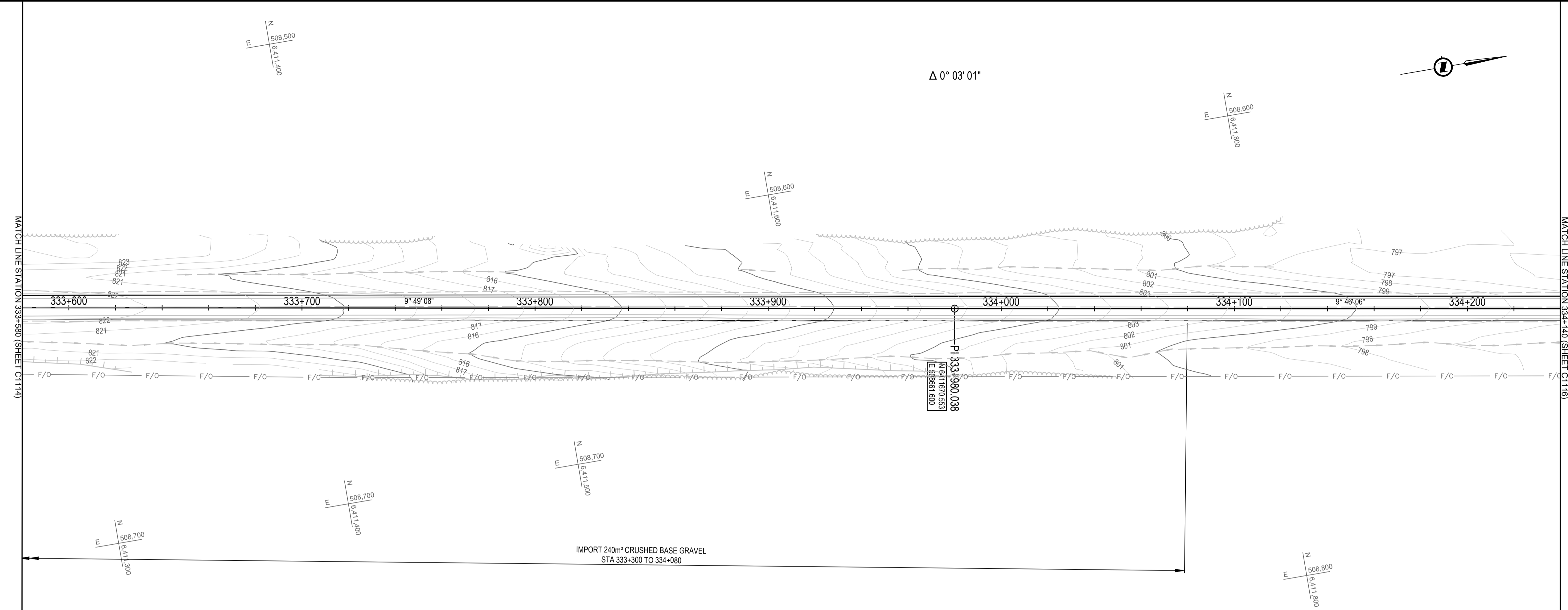
PSPC Project Manager/Administrateur de Projets TPSGC
A.TAHERI

PSPC Architectural and Engineering Resources Manager/
Ressources Architectural et de Directeur d'ingénierie, TPSGC

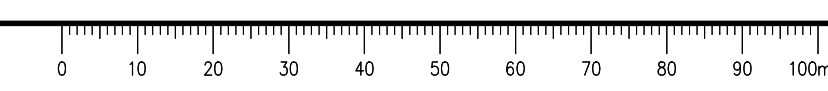
Client/client
PUBLIC SERVICES AND PROCUREMENT CANADA

Drawing title/Titre du dessin
**PLAN / PROFILE
STA. 333+580 TO STA. 334+240**

Project No./No. du projet R.116050.001	Sheet/Feuille C1115 OF	Revision no./ La Révision no. 0
--	-------------------------------------	--



Q:\Vancouver\Transportation\TRN\HWY\Projects\TRN\HWY\03\64 Alaska Highway Paving Km 325 - 355 & Km 520 - 555\CAD\Sheets\KM 325-355 & Km 520-555\PAVING\C1107-1116 PLAN PROFILES.dwg [C1115] February 12, 2011 - 11:36:03 am BY: LEO, BRANDON

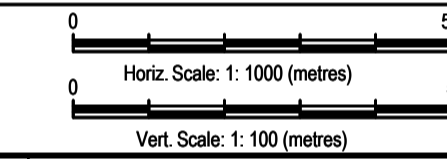
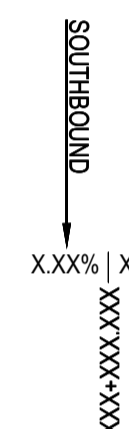


ISSUED FOR TENDER

- GENERAL NOTES:**
- DIMENSIONS, COORDINATES, ELEVATIONS ARE IN METRES UNLESS NOTED OTHERWISE
 - THE CONTRACTOR IS RESPONSIBLE FOR VERIFYING THE LOCATION OF ALL UTILITIES PRIOR TO CONSTRUCTION

LEGEND
(PROFILE / SUPERELEVATION)

NC = NORMAL CROWN
LC = LEVEL CROWN
RC = REVERSE CROWN
FS = FULL SUPERELEVATION



Revision/Revisión	Description/Description	Date/Date
0	ISSUED FOR TENDER	21/02/12

Client/client
Public Services and Procurement Canada



Project title/Titre du projet
**KM 325 - 355 & KM 520 - 555
PAVEMENT REPLACEMENT &
MISCELLANEOUS WORKS
ALASKA HIGHWAY, BC**

Approved by/Approve par
S.LI

Designed by/Concept par
A.DEEPWELL / C.ERIKS / H.ONG

Drawn by/Dessine par
A.DEEPWELL / H.ONG

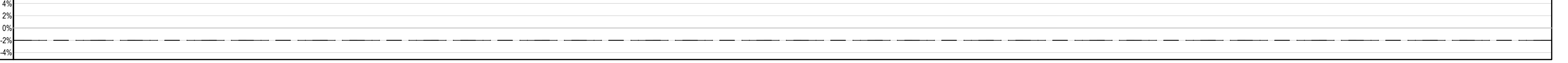
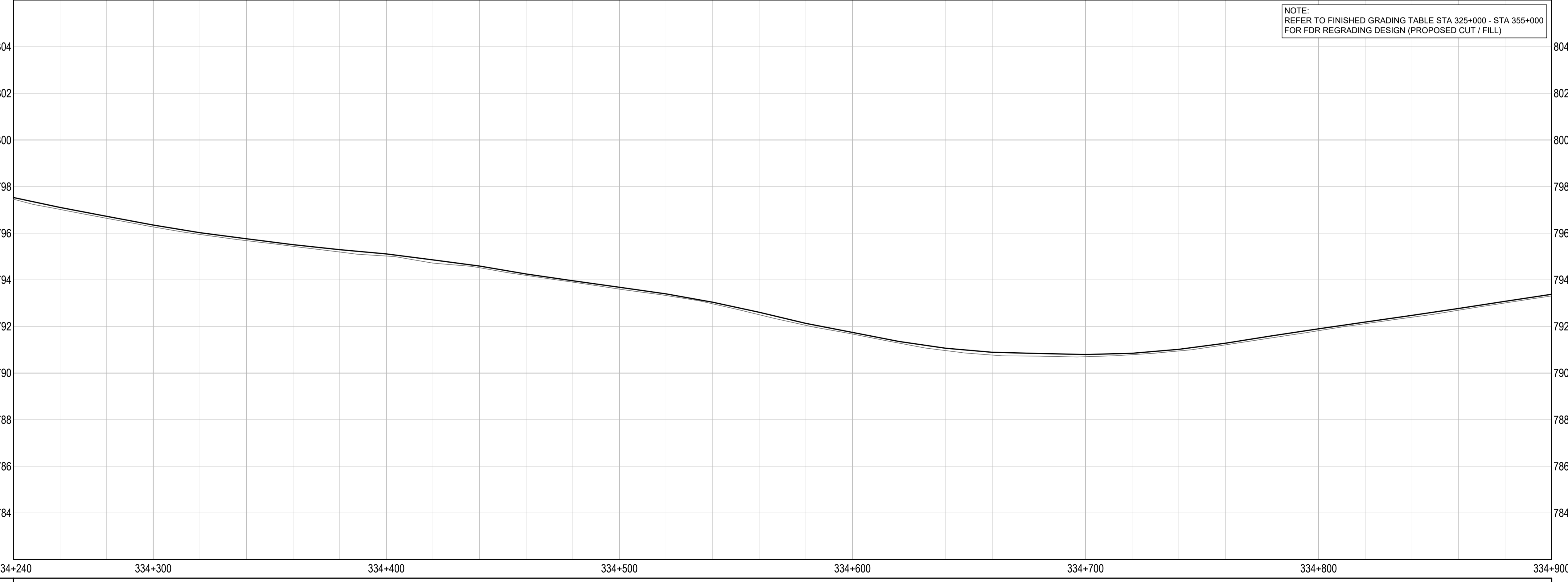
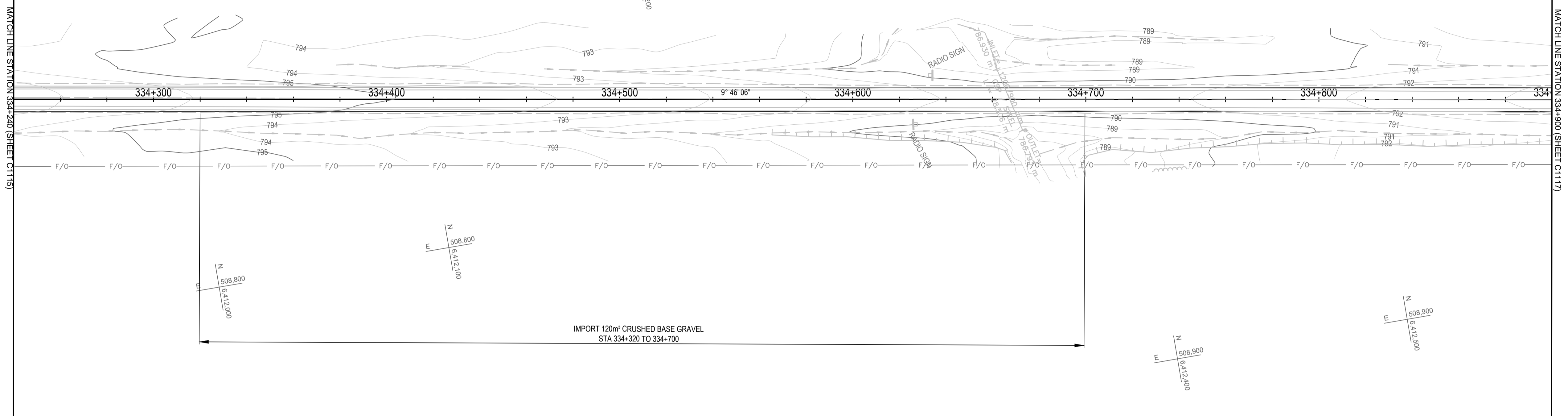
PSPC Project Manager/Administrateur de Projets TPSGC
A.TAHERI

PSPC, Architectural and Engineering Resources Manager/
Ressources Architectural et de Directeur d'Ingénierie, TPSGC

Client/client
PUBLIC SERVICES AND PROCUREMENT CANADA

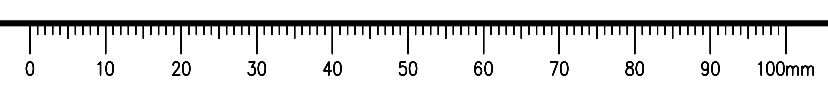
Drawing title/Titre du dessin
**PLAN / PROFILE
STA. 334+240 TO STA. 334+900**

Project No./No. du projet	Sheet/Feuille	Revision no./La Révision no.
R.116050.001	C1116	0



IMPORT 120m³ CRUSHED BASE GRAVEL
STA 334+320 TO 334+700

Q:\Vancouver\Transportation\TRN\HWY\03\64 Alaska Highway Paving Km 325 - 355 & Km 520 - 555\CAD\Sheets KM 325-355 & Km 520 - 555\CAD\Sheets KM 325-355 & Km 520 - 555\ING\C1107-1116 PLAN PROFILES.dwg [C1116] February 12, 2012 11:36:22 am [BY: LEO, BRANDON]


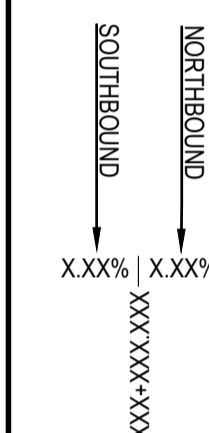


ISSUED FOR TENDER

- GENERAL NOTES:
- DIMENSIONS, COORDINATES, ELEVATIONS ARE IN METRES UNLESS NOTED OTHERWISE
 - THE CONTRACTOR IS RESPONSIBLE FOR VERIFYING THE LOCATION OF ALL UTILITIES PRIOR TO CONSTRUCTION

LEGEND
(PROFILE / SUPERELEVATION)

- NC = NORMAL CROWN
- LC = LEVEL CROWN
- RC = REVERSE CROWN
- FS = FULL SUPERELEVATION



Revision/Revisión	Description/Description	Date/Date
0	ISSUED FOR TENDER	21/02/12

Client/client
Public Services and Procurement Canada



Project title/Titre du projet
**KM 325 - 355 & KM 520 - 555
PAVEMENT REPLACEMENT &
MISCELLANEOUS WORKS
ALASKA HIGHWAY, BC**

Approved by/Approuvé par
S.LI

Designed by/Concepté par
A.DEEPWELL / C.ERIKS / H.ONG

Drawn by/Dessiné par
A.DEEPWELL / H.ONG

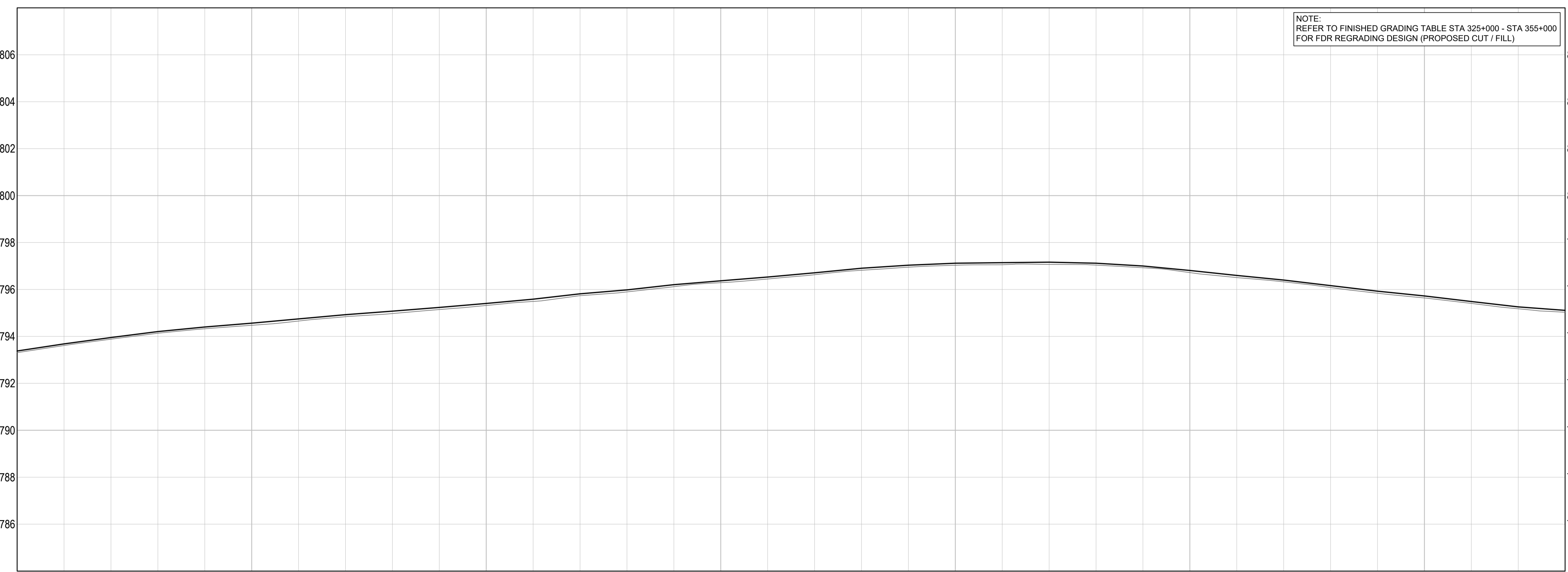
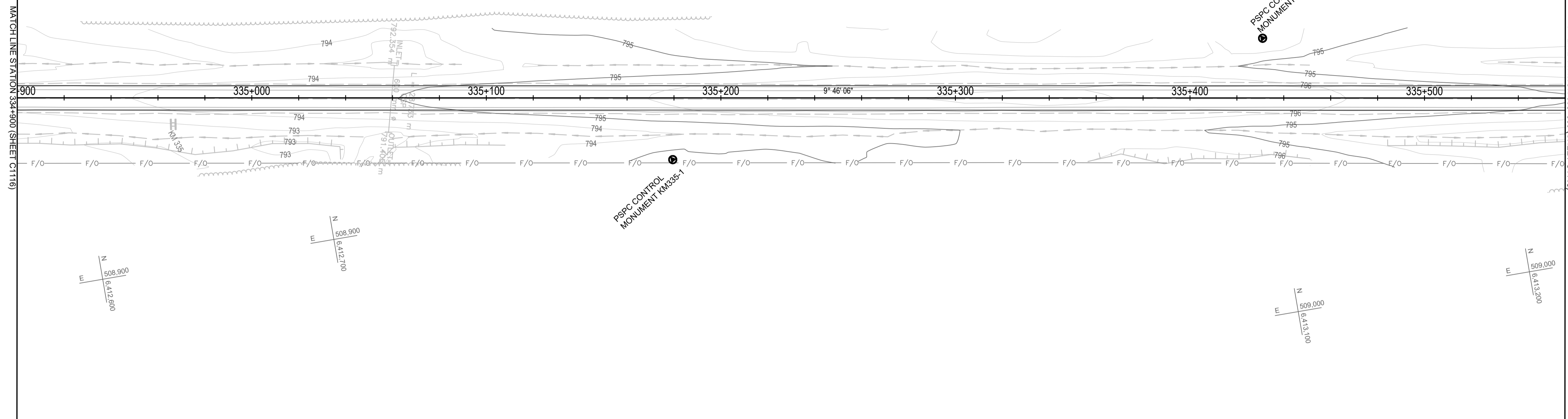
PSPC Project Manager/Administrateur de Projets TPSGC
A.TAHERI

PSPC Architectural and Engineering Resources Manager/
Ressources Architectural et de Directeur d'ingénierie, TPSGC

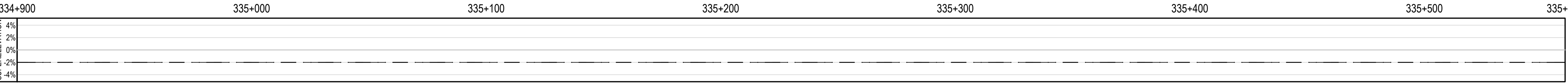
Client/client
PUBLIC SERVICES AND PROCUREMENT CANADA

Drawing title/Titre du dessin
**PLAN / PROFILE
STA. 334+900 TO STA. 335+560**

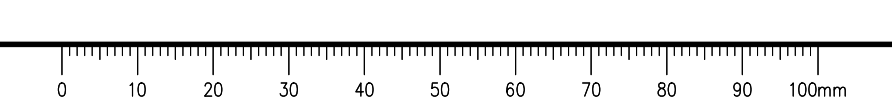
Project No./No. du projet R.116050.001	Sheet/Feuille C1117	Revision no./ La Révision no. 0
--	-------------------------------	--



NOTE:
REFER TO FINISHED GRADING TABLE STA 325+000 - STA 355+000
FOR FDR REGRADING DESIGN (PROPOSED CUT / FILL)



Q:\Vancouver\Transportation\TRN\HWY\Projects\TRN\HWY\03\64 Alaska Highway Paving Km 325 - 355 & Km 520 - 555\CAD\Sheets\KM 325-355 & Km 520-555\PAVING\C1117-1126\PLAN PROFILES.dwg [C1117] February 12, 2021 - 11:53:34 am (BY: LEO.BRANDON)


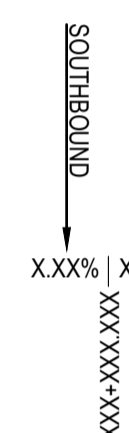


ISSUED FOR TENDER

- GENERAL NOTES:
- DIMENSIONS, COORDINATES, ELEVATIONS ARE IN METRES UNLESS NOTED OTHERWISE
 - THE CONTRACTOR IS RESPONSIBLE FOR VERIFYING THE LOCATION OF ALL UTILITIES PRIOR TO CONSTRUCTION

LEGEND
(PROFILE / SUPERELEVATION)

NC = NORMAL CROWN
LC = LEVEL CROWN
RC = REVERSE CROWN
FS = FULL SUPERELEVATION



Revision/Revisión	Description/Description	Date/Date
0	ISSUED FOR TENDER	21/02/12

Client/client
Public Services and Procurement Canada



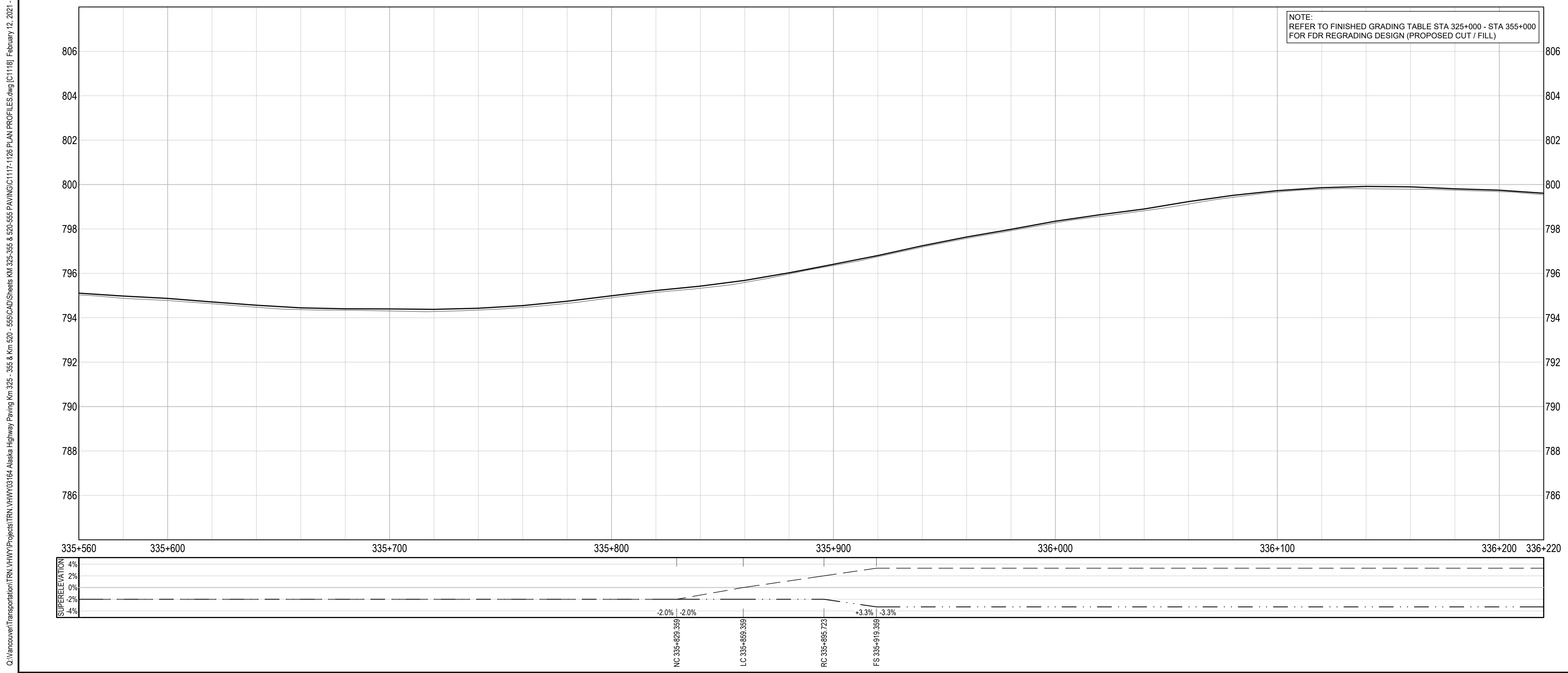
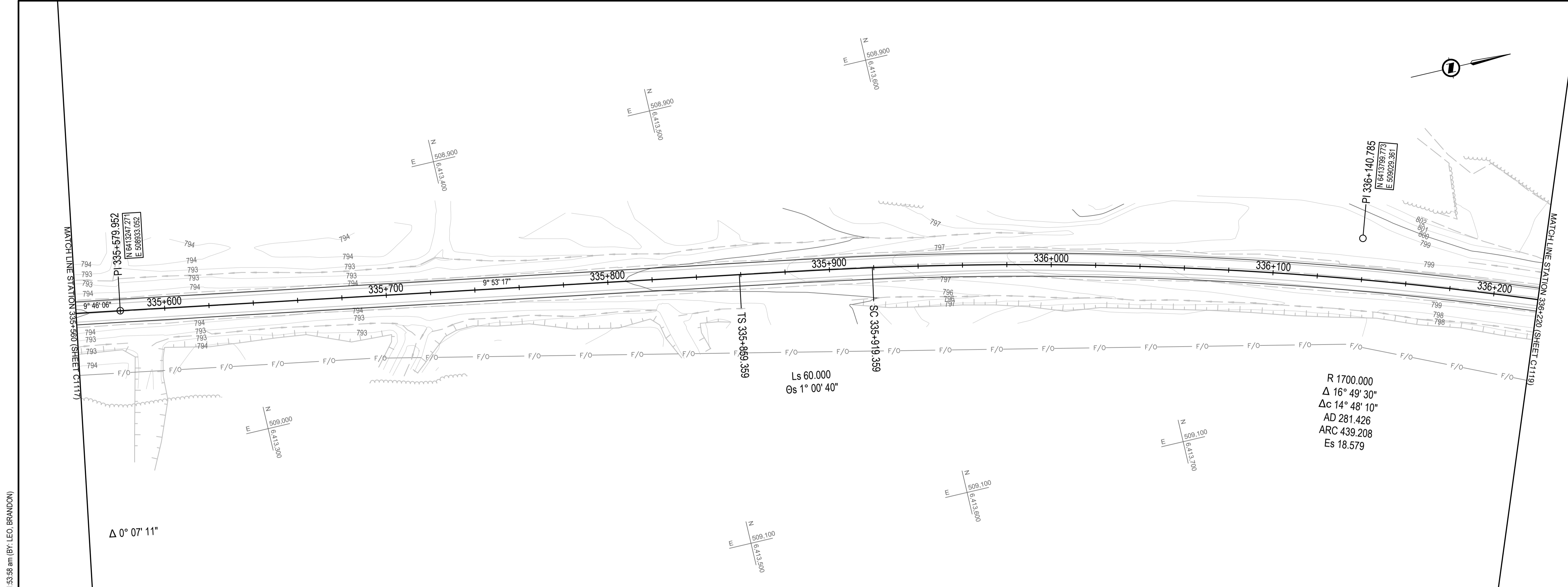
Project title/Titre du projet
**KM 325 - 355 & KM 520 - 555
PAVEMENT REPLACEMENT &
MISCELLANEOUS WORKS
ALASKA HIGHWAY, BC**

Approved by/Approuvé par
S.LI
Designed by/Concepté par
A.DEEPWELL / C.ERIKS / H.ONG
Drawn by/Dessiné par
A.DEEPWELL / H.ONG
PSPC Project Manager/Administrateur de Projets TPSGC
A.TAHERI
PSPC Architectural and Engineering Resources Manager/
Ressources Architectural et de Directeur d'ingénierie, TPSGC

Client/client
PUBLIC SERVICES AND PROCUREMENT CANADA

Drawing title/Titre du dessin
**PLAN / PROFILE
STA. 335+560 TO STA. 336+220**

Project No./No. du projet	Sheet/Feuille	Revision no./La Révision no.
R.116050.001	C1118	0



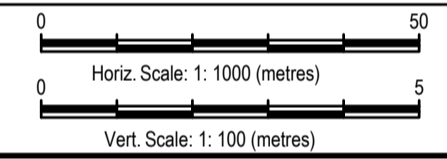
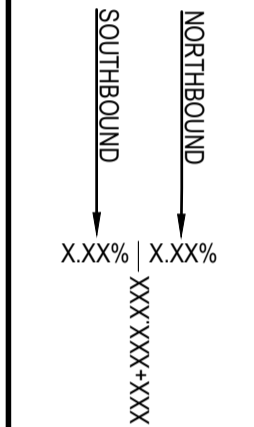
Q:\Vancouver\Transportation\TRN\VHWY\Projects\TRN\VHWY\03164 Alaska Highway Paving Km 325 - 355 & Km 520 - 555\CAD\Sheets\KM 325-355 & Km 520 - 555\CAD\Sheets\KM 325-355 & Km 520 - 555\CAD\Sheets\C1117-1126 PLAN PROFILES.dwg [C1118] February 12, 2011 - 11:53:58 am [BY: LEO, BRANDON]



ISSUED FOR TENDER

GENERAL NOTES:
 1. DIMENSIONS, COORDINATES, ELEVATIONS ARE IN METRES UNLESS NOTED OTHERWISE
 2. THE CONTRACTOR IS RESPONSIBLE FOR VERIFYING THE LOCATION OF ALL UTILITIES PRIOR TO CONSTRUCTION

LEGEND
 (PROFILE / SUPERELEVATION)
 NC = NORMAL CROWN
 LC = LEVEL CROWN
 RC = REVERSE CROWN
 FS = FULL SUPERELEVATION



Revision/Modification	Description/Description	Date/Date
0	ISSUED FOR TENDER	21/02/12

Client/client
Public Services and Procurement Canada

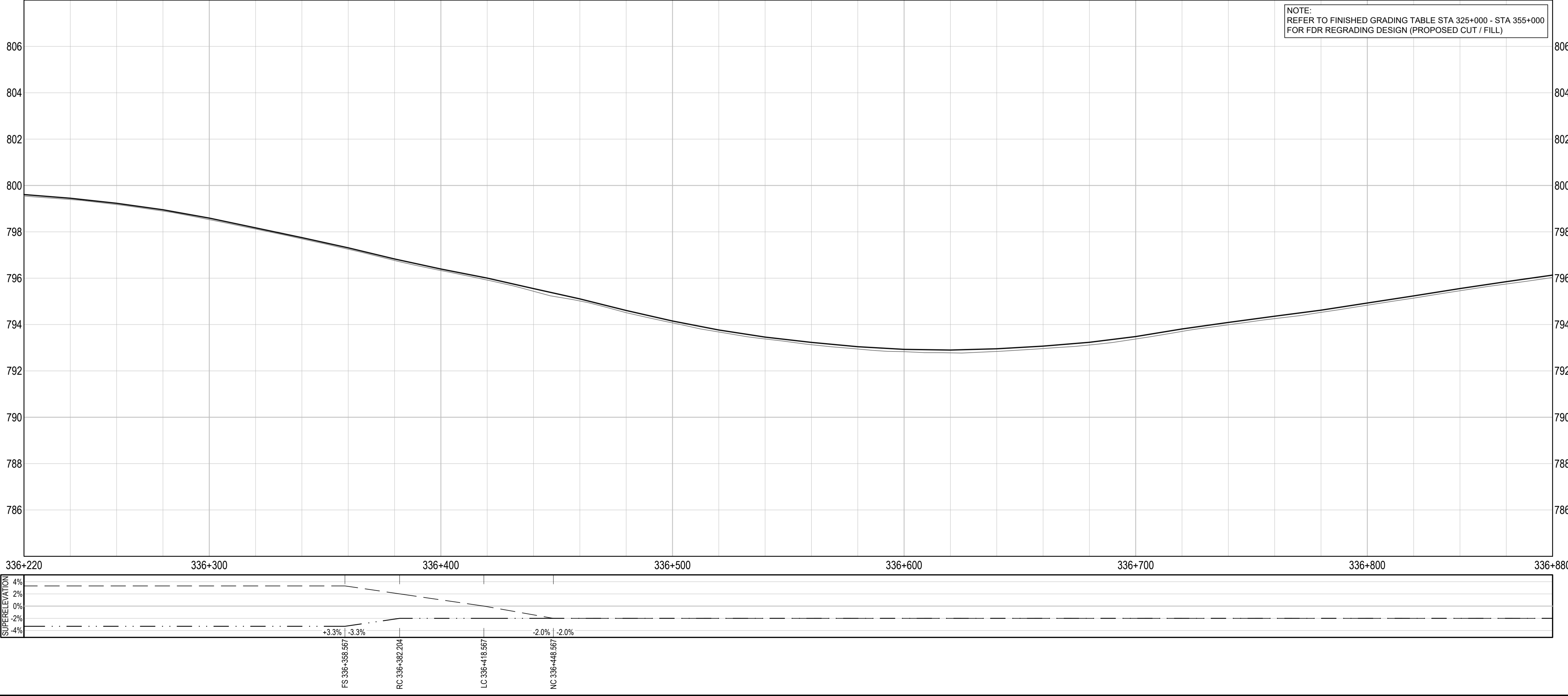
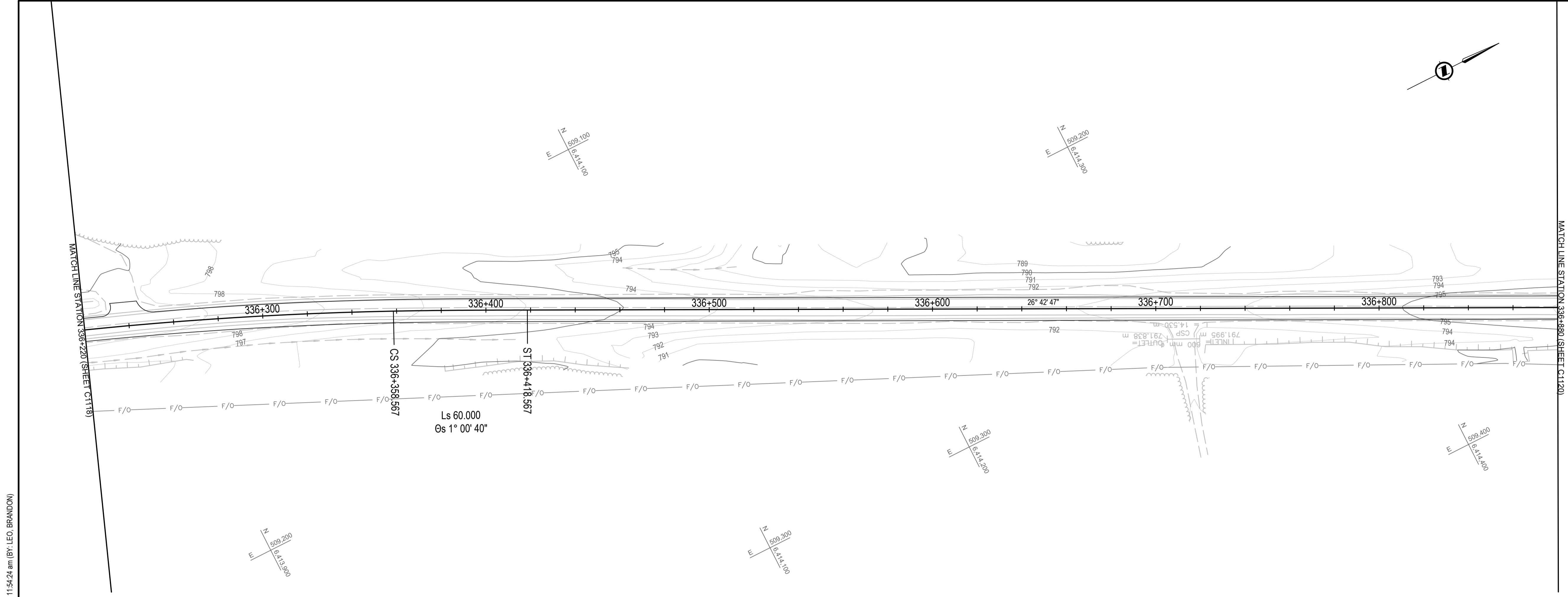


Project title/Titre du projet
**KM 325 - 355 & KM 520 - 555
 PAVEMENT REPLACEMENT &
 MISCELLANEOUS WORKS
 ALASKA HIGHWAY, BC**

Approved by/Approuvé par
S.LI
 Designed by/Concepté par
A.DEEPWELL / C.ERIKS / H.ONG
 Drawn by/Dessiné par
A.DEEPWELL / H.ONG
 PSPC Project Manager/Administrateur de Projets TPSGC
A.TAHERI
 PSPC Architectural and Engineering Resources Manager/
 Ressources Architectural et de Directeur d'ingénierie, TPSGC

Client/client
PUBLIC SERVICES AND PROCUREMENT CANADA
 Drawing title/Titre du dessin
**PLAN / PROFILE
 STA. 336+220 TO STA. 336+880**

Project No./No. du projet R.116050.001	Sheet/Feuille C1119 OF	Revision no./ La Révision no. 0
--	-------------------------------------	--



NOTE:
 REFER TO FINISHED GRADING TABLE STA 325+000 - STA 355+000
 FOR FDR REGRADING DESIGN (PROPOSED CUT / FILL)

Q:\Vancouver\Transportation\TRN\VHWY03164 Alaska Highway Paving Km 325 - 355 & Km 520 - 555\CAD\Sheets KM 325-355 & Km 520 - 555\CAD\Sheets C1117-1126 PLAN PROFILES.dwg [C1119] February 12, 2011 - 11:54:24 am (BY: LEO, BRANDON)

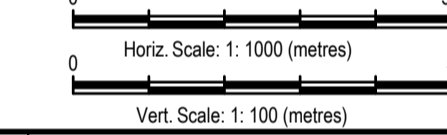
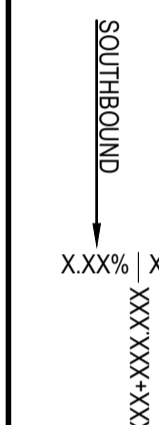


ISSUED FOR TENDER

- GENERAL NOTES:
- DIMENSIONS, COORDINATES, ELEVATIONS ARE IN METRES UNLESS NOTED OTHERWISE
 - THE CONTRACTOR IS RESPONSIBLE FOR VERIFYING THE LOCATION OF ALL UTILITIES PRIOR TO CONSTRUCTION

LEGEND
(PROFILE / SUPERELEVATION)

NC = NORMAL CROWN
LC = LEVEL CROWN
RC = REVERSE CROWN
FS = FULL SUPERELEVATION



Revision/Modification	Description/Description	Date/Date
0	ISSUED FOR TENDER	21/02/12

Client/client
Public Services and Procurement Canada



Project title/Titre du projet
**KM 325 - 355 & KM 520 - 555
PAVEMENT REPLACEMENT &
MISCELLANEOUS WORKS
ALASKA HIGHWAY, BC**

Approved by/Approve par
S.LI

Designed by/Concept par
A.DEEPWELL / C.ERIKS / H.ONG

Drawn by/Dessine par
A.DEEPWELL / H.ONG

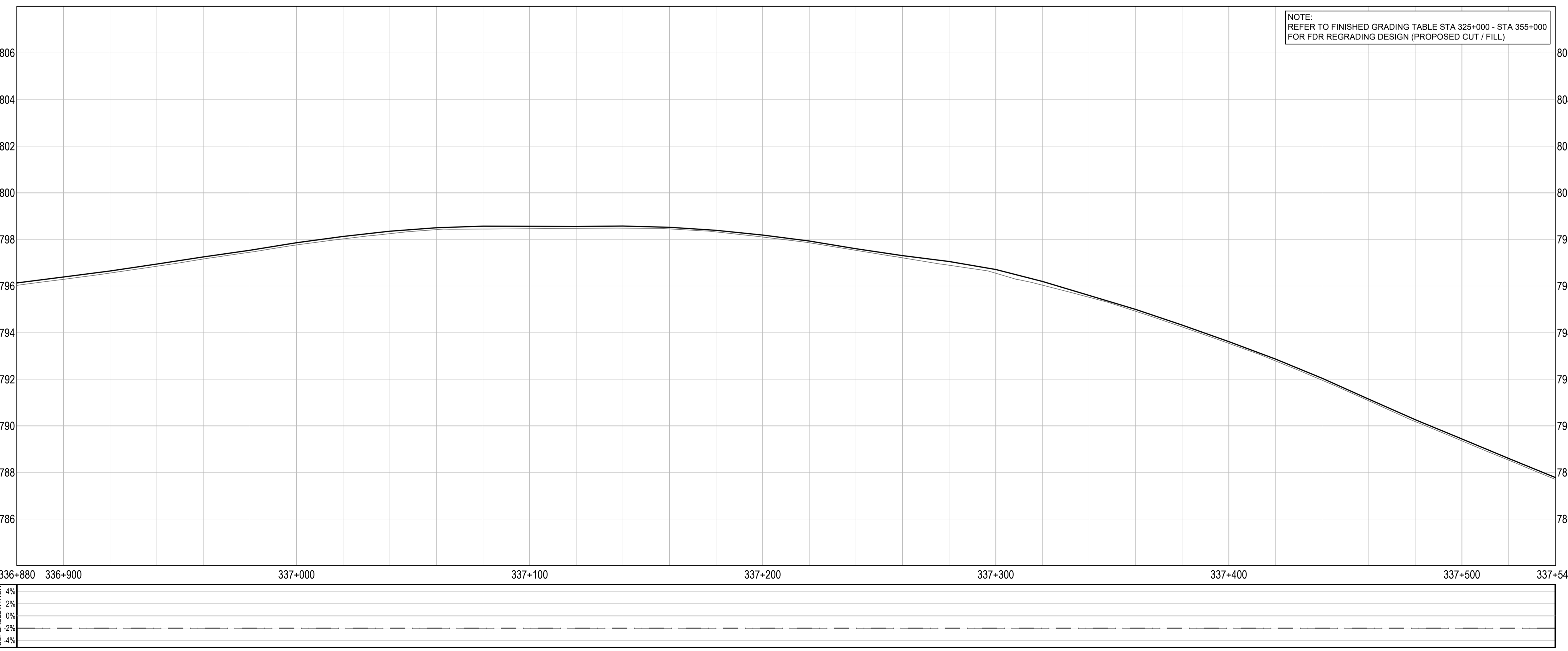
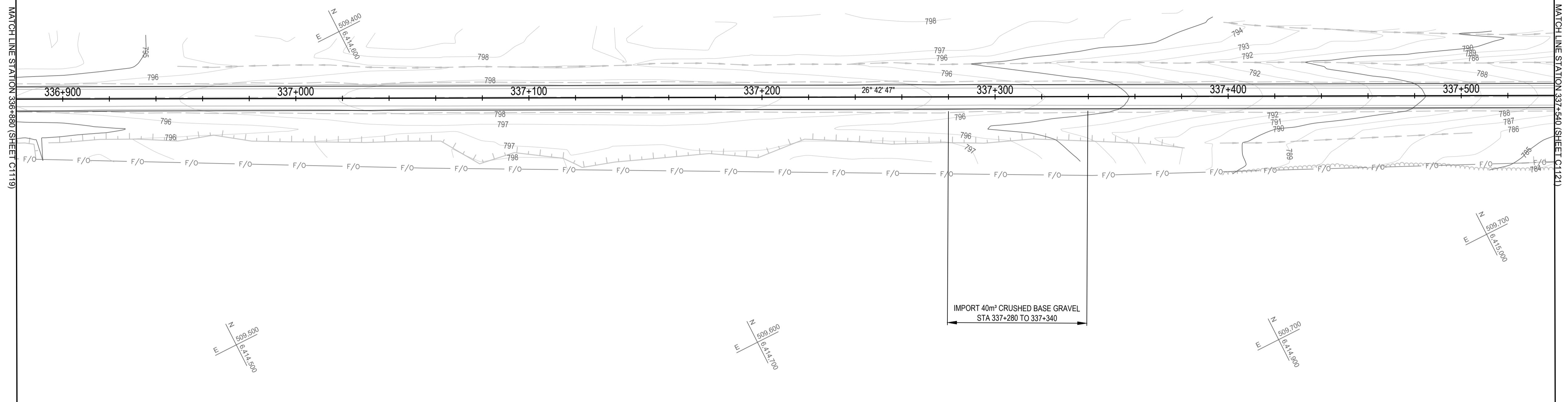
PSPC Project Manager/Administrateur de Projets TPSGC
A.TAHERI

PSPC Architectural and Engineering Resources Manager/
Ressources Architectural et de Directeur d'ingénierie, TPSGC

Client/client
PUBLIC SERVICES AND PROCUREMENT CANADA

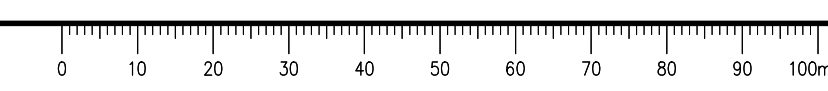
Drawing title/Titre du dessin
**PLAN / PROFILE
STA. 336+880 TO STA. 337+540**

Project No./No. du projet R.116050.001	Sheet/Feuille C1120 OF	Revision no./ La Révision no. 0
--	-------------------------------------	--



NOTE:
REFER TO FINISHED GRADING TABLE STA 325+000 - STA 355+000
FOR FDR REGRADING DESIGN (PROPOSED CUT / FILL)

Q:\Vancouver\Transportation\TRN\VHWY03\64 Alaska Highway Paving Km 325 - 355 & Km 520 - 555\CAD\Sheets\KM 325-355 & Km 520-555 PAVING\C1117-1126 PLAN PROFILES.dwg [C1120] February 12, 2011 - 11:54:44 am BY: LEO, BRANDON

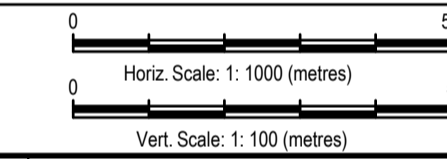
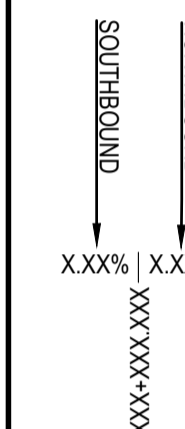


ISSUED FOR TENDER

- GENERAL NOTES:
- DIMENSIONS, COORDINATES, ELEVATIONS ARE IN METRES UNLESS NOTED OTHERWISE
 - THE CONTRACTOR IS RESPONSIBLE FOR VERIFYING THE LOCATION OF ALL UTILITIES PRIOR TO CONSTRUCTION

LEGEND
(PROFILE / SUPERELEVATION)

NC = NORMAL CROWN
LC = LEVEL CROWN
RC = REVERSE CROWN
FS = FULL SUPERELEVATION



Revision/Revisión	Description/Description	Date/Date
0	ISSUED FOR TENDER	21/02/12

Client/client
Public Services and Procurement Canada

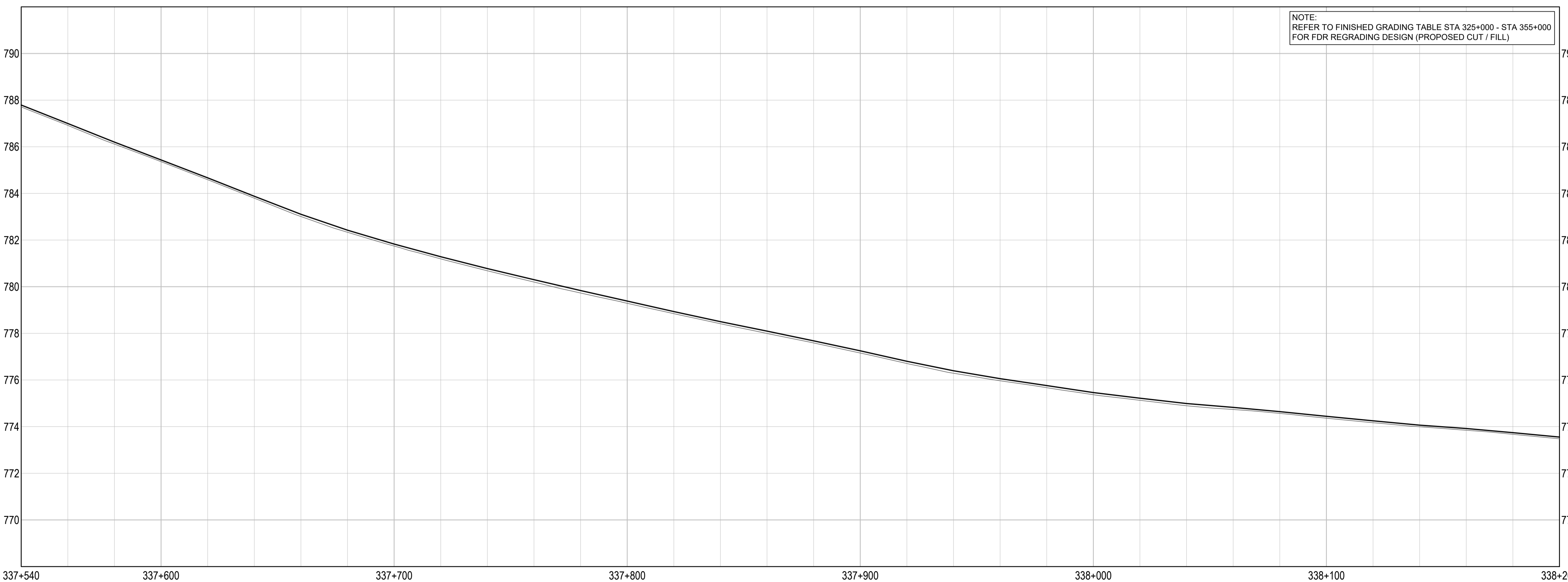
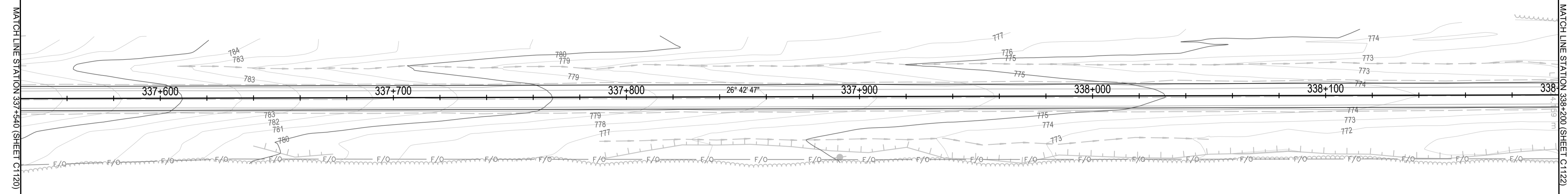


Project title/Titre du projet
**KM 325 - 355 & KM 520 - 555
PAVEMENT REPLACEMENT &
MISCELLANEOUS WORKS
ALASKA HIGHWAY, BC**

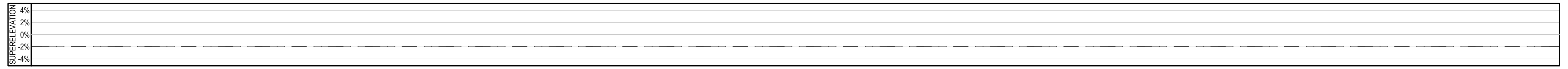
Approved by/Approve par
S.LI
 Designed by/Concepté par
A.DEEPWELL / C.ERIKS / H.ONG
 Drawn by/Dessiné par
A.DEEPWELL / H.ONG
 PSPC Project Manager/Administrateur de Projets TPSGC
A.TAHERI
 PSPC Architectural and Engineering Resources Manager/
Ressources Architectural et de Directeur d'ingénierie, TPSGC

Client/client
PUBLIC SERVICES AND PROCUREMENT CANADA
 Drawing title/Titre du dessin
**PLAN / PROFILE
STA. 337+540 TO STA. 338+200**

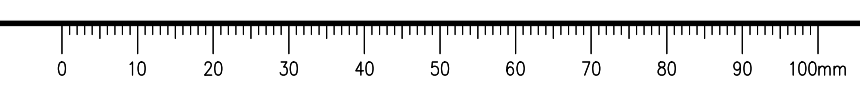
Project No./No. du projet R.116050.001	Sheet/Feuille C1121 OF	Revision no./La Révision no. 0
--	-------------------------------------	--



NOTE:
REFER TO FINISHED GRADING TABLE STA 325+000 - STA 355+000
FOR FDR REGRADING DESIGN (PROPOSED CUT / FILL)



Q:\Vancouver\Transportation\TRN\VHWY03\64 Alaska Highway Paving Km 325 - 355 & Km 520 - 555\CAD\Sheets KM 325-355 & Km 520 - 555\CAD\Sheets C1121-126 PLAN PROFILES.dwg [C1121] February 12, 2011 - 11:55:09 am [BY: LEO, BRANDON]

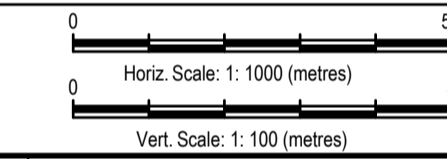
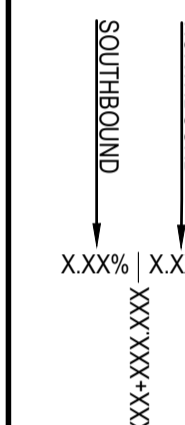


ISSUED FOR TENDER

- GENERAL NOTES:
- DIMENSIONS, COORDINATES, ELEVATIONS ARE IN METRES UNLESS NOTED OTHERWISE
 - THE CONTRACTOR IS RESPONSIBLE FOR VERIFYING THE LOCATION OF ALL UTILITIES PRIOR TO CONSTRUCTION

LEGEND
(PROFILE / SUPERELEVATION)

- NC = NORMAL CROWN
- LC = LEVEL CROWN
- RC = REVERSE CROWN
- FS = FULL SUPERELEVATION



Revision/Évaluation	Description/Description	Date/Date
0	ISSUED FOR TENDER	21/02/12

Client/client
Public Services and Procurement Canada



Project title/Titre du projet
**KM 325 - 355 & KM 520 - 555
PAVEMENT REPLACEMENT &
MISCELLANEOUS WORKS
ALASKA HIGHWAY, BC**

Approved by/Approuvé par
S.LI

Designed by/Concepté par
A.DEEPWELL / C.ERIKS / H.ONG

Drawn by/Dessiné par
A.DEEPWELL / H.ONG

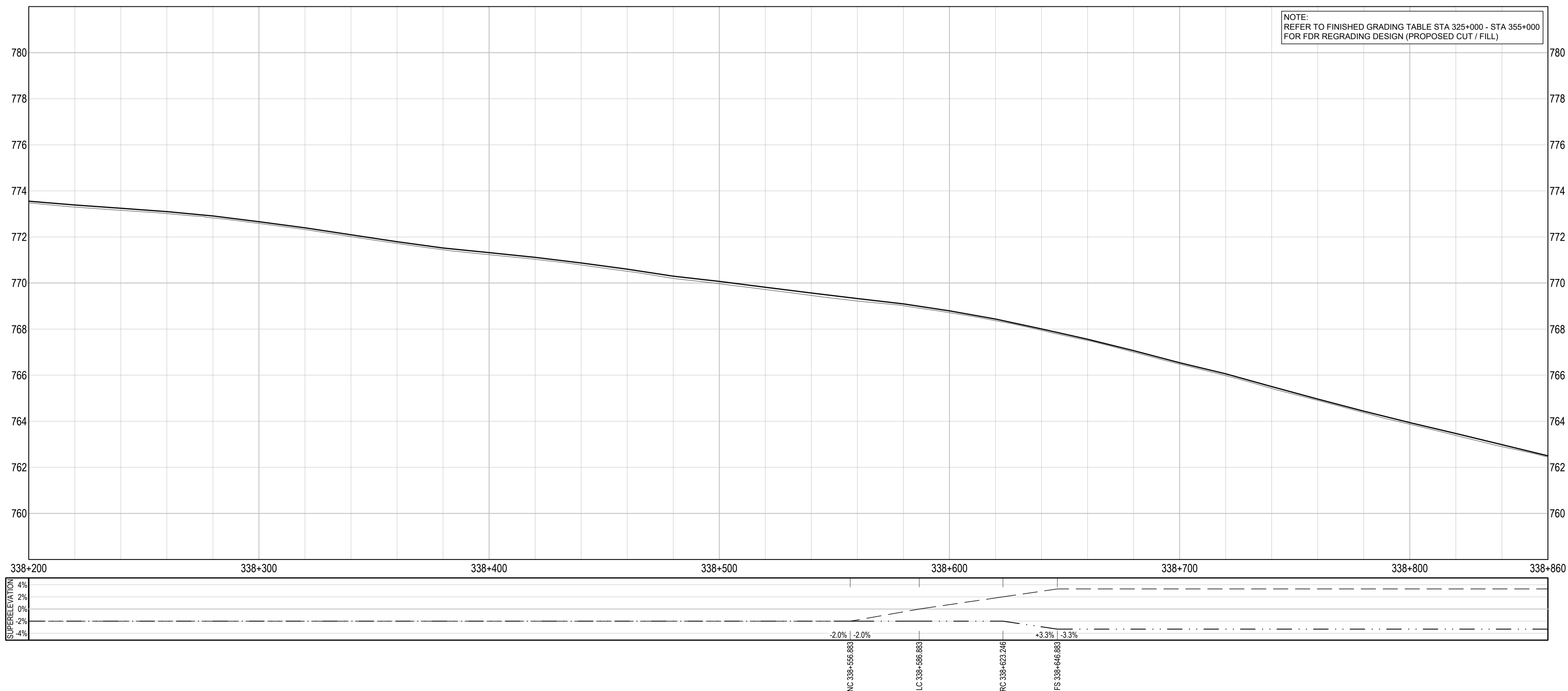
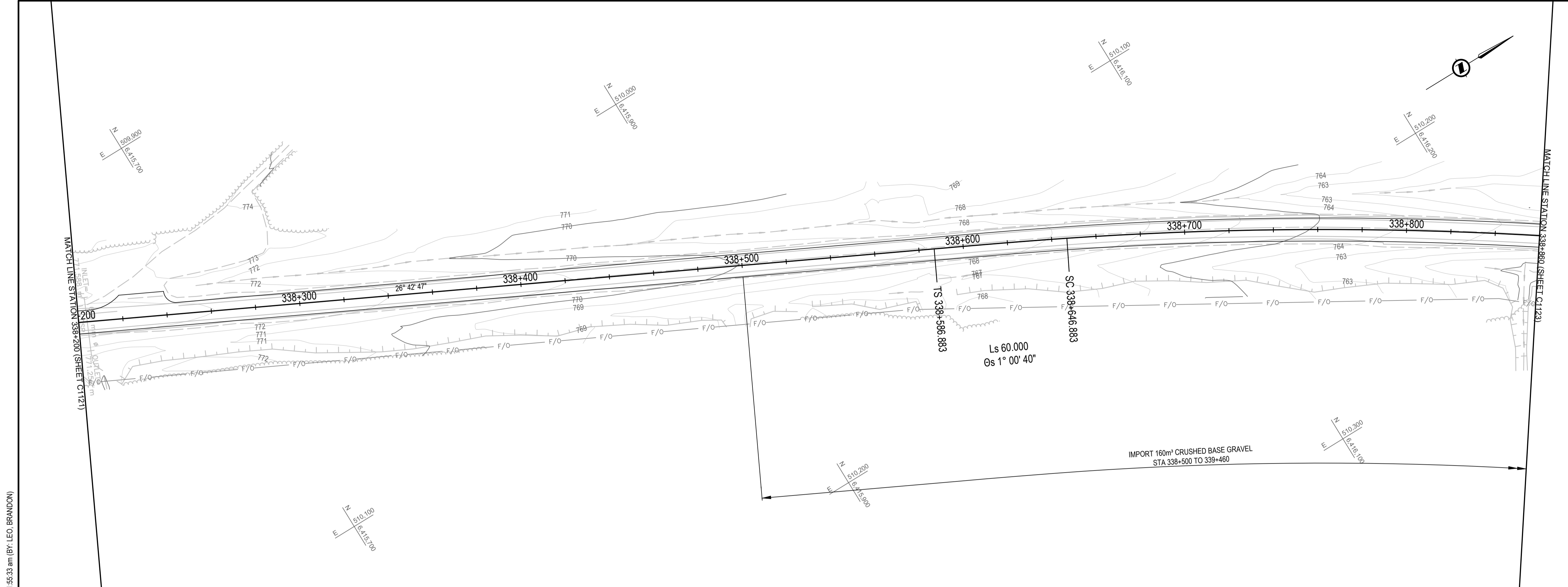
PSPC Project Manager/Administrateur de Projets TPSGC
A.TAHERI

PSPC Architectural and Engineering Resources Manager/
Ressources Architectural et de Directeur d'ingénierie, TPSGC

Client/client
PUBLIC SERVICES AND PROCUREMENT CANADA

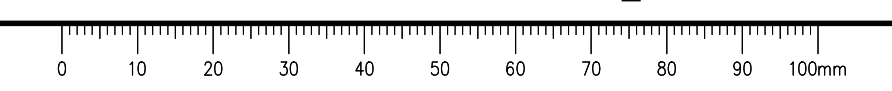
Drawing title/Titre du dessin
**PLAN / PROFILE
STA. 338+200 TO STA. 338+860**

Project No./No. du projet R.116050.001	Sheet/Feuille C1122 OF	Revision no./ La Révision no. 0
--	-------------------------------------	--



NOTE:
REFER TO FINISHED GRADING TABLE STA 325+000 - STA 355+000
FOR FDR REGRADING DESIGN (PROPOSED CUT / FILL)

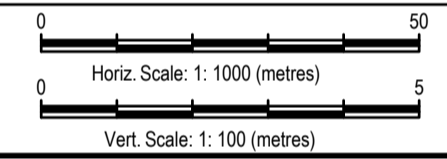
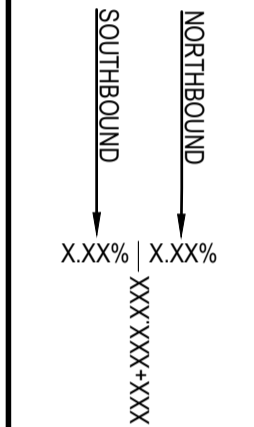
Q:\Vancouver\Transportation\TRN\VHWY03\64 Alaska Highway Paving Km 325 - 355 & Km 520 - 555\CAD\Sheets KM 325-355 & Km 520-555 PAVING\C1117-1126 PLAN PROFILES.dwg [C1122] February 12, 2021 - 11:55:33 am BY: LEO, BRANDON



ISSUED FOR TENDER

GENERAL NOTES:
 1. DIMENSIONS, COORDINATES, ELEVATIONS ARE IN METRES UNLESS NOTED OTHERWISE
 2. THE CONTRACTOR IS RESPONSIBLE FOR VERIFYING THE LOCATION OF ALL UTILITIES PRIOR TO CONSTRUCTION

LEGEND
 (PROFILE / SUPERELEVATION)
 NC = NORMAL CROWN
 LC = LEVEL CROWN
 RC = REVERSE CROWN
 FS = FULL SUPERELEVATION



Revision/Revisión	Description/Description	Date/Date
0	ISSUED FOR TENDER	21/02/12

Client/client
Public Services and Procurement Canada

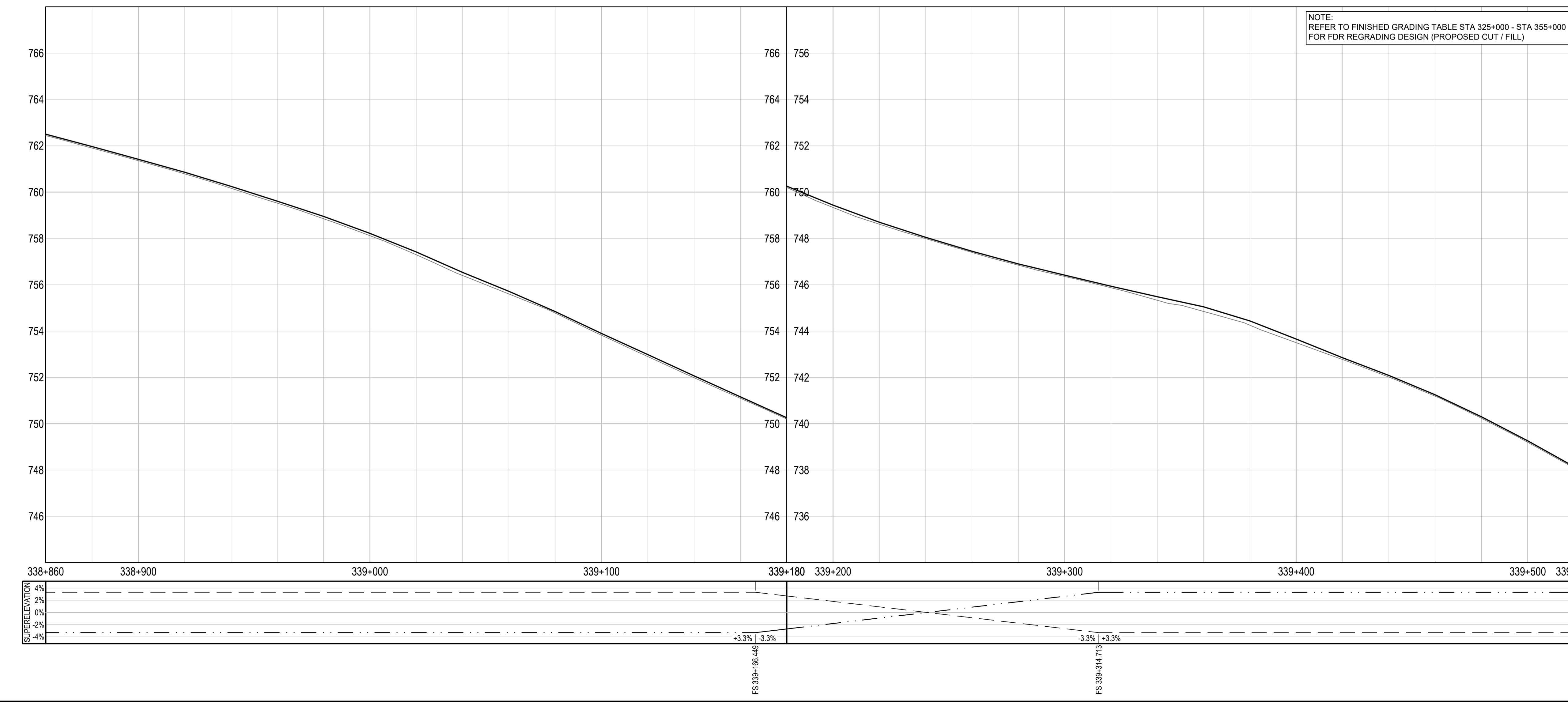
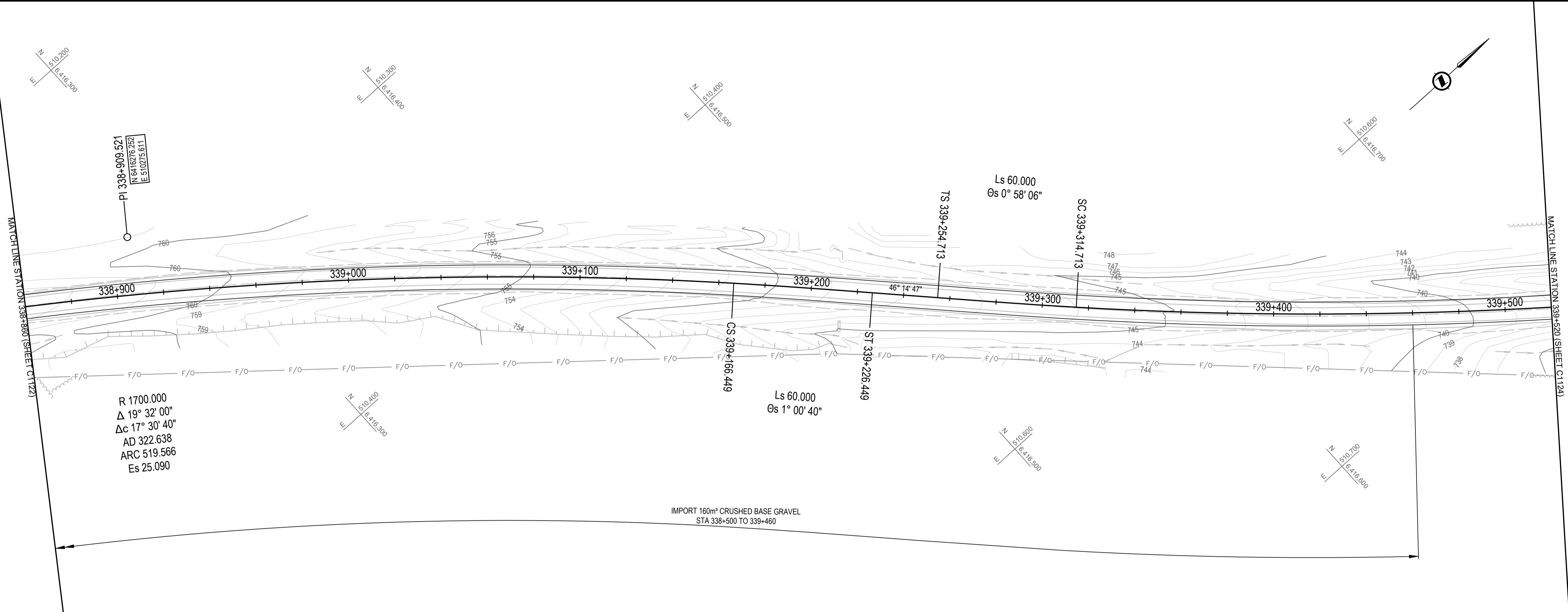


Project title/Titre du projet
**KM 325 - 355 & KM 520 - 555
 PAVEMENT REPLACEMENT &
 MISCELLANEOUS WORKS
 ALASKA HIGHWAY, BC**

Approved by/Approuvé par
S.LI
 Designed by/Concepté par
A.DEEPWELL / C.ERIKS / H.ONG
 Drawn by/Dessiné par
A.DEEPWELL / H.ONG
 PSPC Project Manager/Administrateur de Projets TPSGC
A.TAHERI
 PSPC Architectural and Engineering Resources Manager/
 Ressources Architectural et de Directeur d'ingénierie, TPSGC

Client/client
PUBLIC SERVICES AND PROCUREMENT CANADA
 Drawing title/Titre du dessin
**PLAN / PROFILE
 STA. 338+860 TO STA. 339+520**

Project No./No. du projet	Sheet/Feuille	Revision no./La Révision no.
R.116050.001	C1123 OF	0



NOTE:
 REFER TO FINISHED GRADING TABLE STA 325+000 - STA 355+000
 FOR FDR REGRADING DESIGN (PROPOSED CUT / FILL)

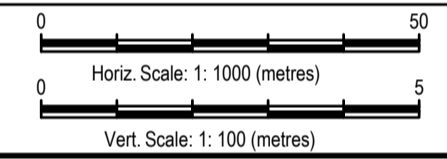
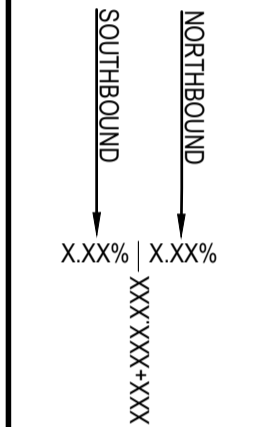
Q:\Vancouver\Transportation\TRN\VHWY\Projects\TRN\VHWY\03164 Alaska Highway Paving Km 325 - 355 & Km 520 - 555\CAD\Sheets\KM 325-355 & Km 520 - 555\CAD\Sheets\C1123-1126 PLAN PROFILES.dwg [C1123] February 12, 2012 11:55:59 am BY: LEO, BRANDON



ISSUED FOR TENDER

GENERAL NOTES:
 1. DIMENSIONS, COORDINATES, ELEVATIONS ARE IN METRES UNLESS NOTED OTHERWISE
 2. THE CONTRACTOR IS RESPONSIBLE FOR VERIFYING THE LOCATION OF ALL UTILITIES PRIOR TO CONSTRUCTION

LEGEND
 (PROFILE / SUPERELEVATION)
 NC = NORMAL CROWN
 LC = LEVEL CROWN
 RC = REVERSE CROWN
 FS = FULL SUPERELEVATION



0	ISSUED FOR TENDER	21/02/12
Revision/	Description/Description	Date/Date

Client/client
Public Services and Procurement Canada

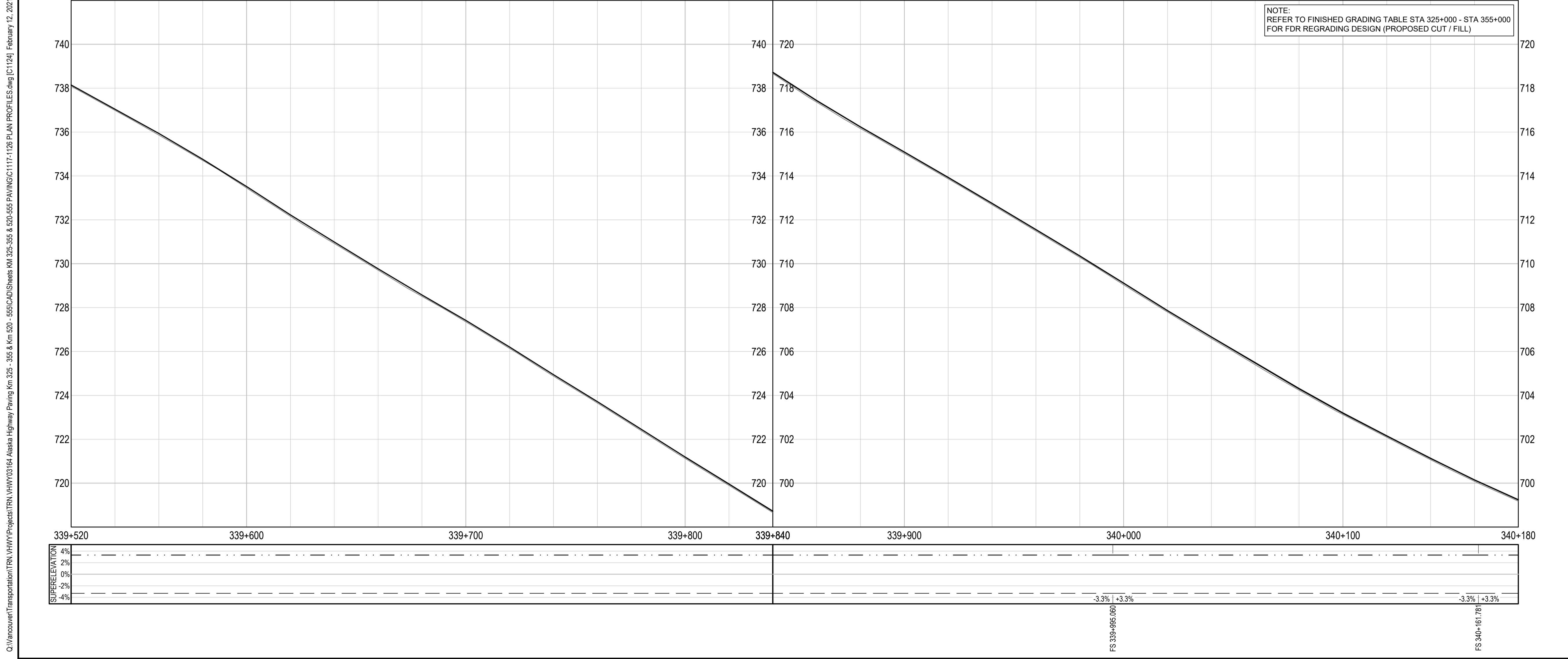
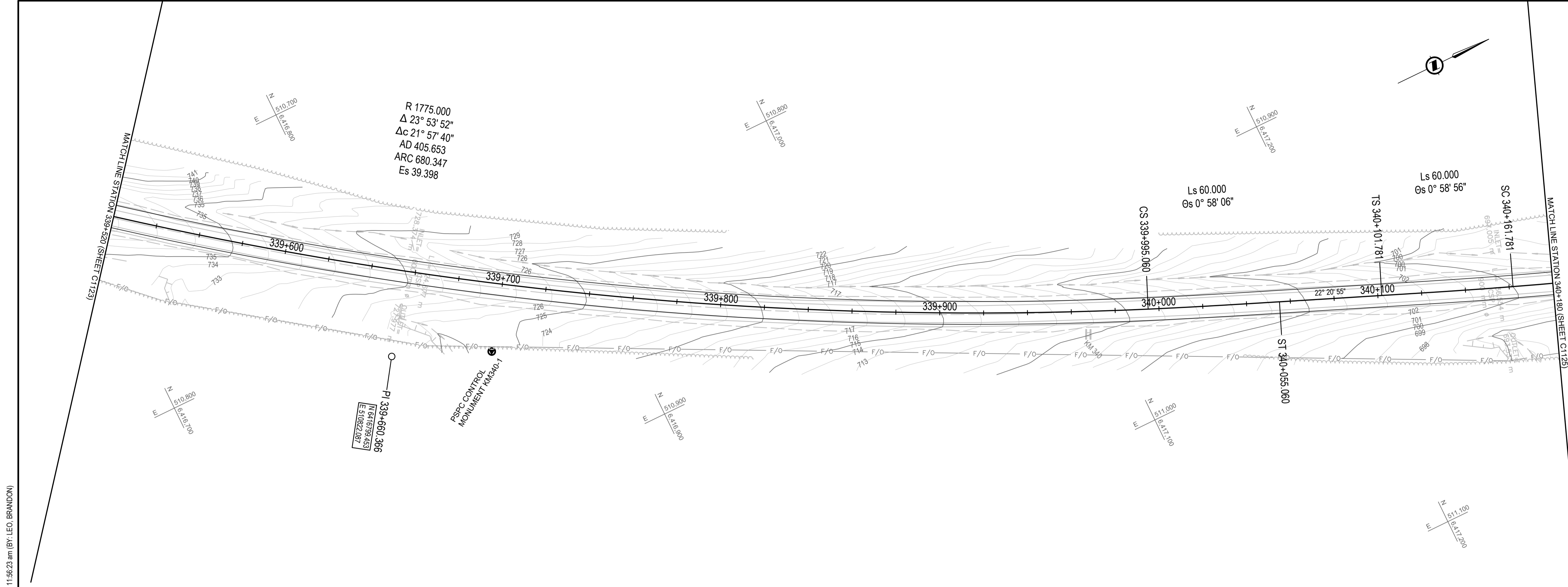


Project title/Titre du projet
**KM 325 - 355 & KM 520 - 555
 PAVEMENT REPLACEMENT &
 MISCELLANEOUS WORKS
 ALASKA HIGHWAY, BC**

Approved by/Approve par
S.LI
 Designed by/Concept par
A.DEEPWELL / C.ERIKS / H.ONG
 Drawn by/Dessine par
A.DEEPWELL / H.ONG
 PSPC Project Manager/Administrateur de Projets TPSGC
A.TAHERI
 PSPC Architectural and Engineering Resources Manager/
 Ressources Architectural et de Directeur d'ingénierie, TPSGC

Client/client
PUBLIC SERVICES AND PROCUREMENT CANADA
 Drawing title/Titre du dessin
**PLAN / PROFILE
 STA. 339+520 TO STA. 340+180**

Project No./No. du projet	Sheet/Feuille	Revision no./La Révision no.
R.116050.001	C1124 OF	0



Q:\Vancouver\Transportation\TRN\VHWY\Projects\TRN\VHWY\03164 Alaska Highway Paving Km 325 - 355 & Km 520 - 555\CAD\Sheets\KM 325-355 & Km 520 - 555\CAD\Sheets C11241.Plan Profiles.dwg [C1124] February 12, 2021 - 11:56:23 am (BY: LEO, BRANDON)

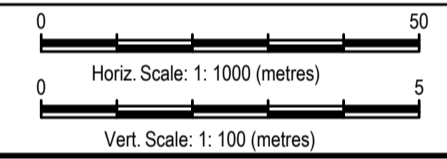
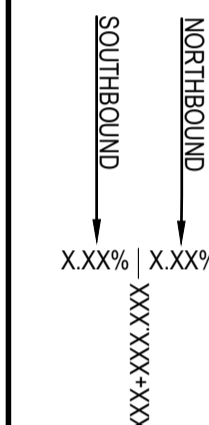


ISSUED FOR TENDER

- GENERAL NOTES:
 1. DIMENSIONS, COORDINATES, ELEVATIONS ARE IN METRES UNLESS NOTED OTHERWISE
 2. THE CONTRACTOR IS RESPONSIBLE FOR VERIFYING THE LOCATION OF ALL UTILITIES PRIOR TO CONSTRUCTION

LEGEND
 (PROFILE / SUPERELEVATION)

NC = NORMAL CROWN
 LC = LEVEL CROWN
 RC = REVERSE CROWN
 FS = FULL SUPERELEVATION



Revision/Revisión	Description/Description	Date/Date
0	ISSUED FOR TENDER	21/02/12

Client/client: **Public Services and Procurement Canada**

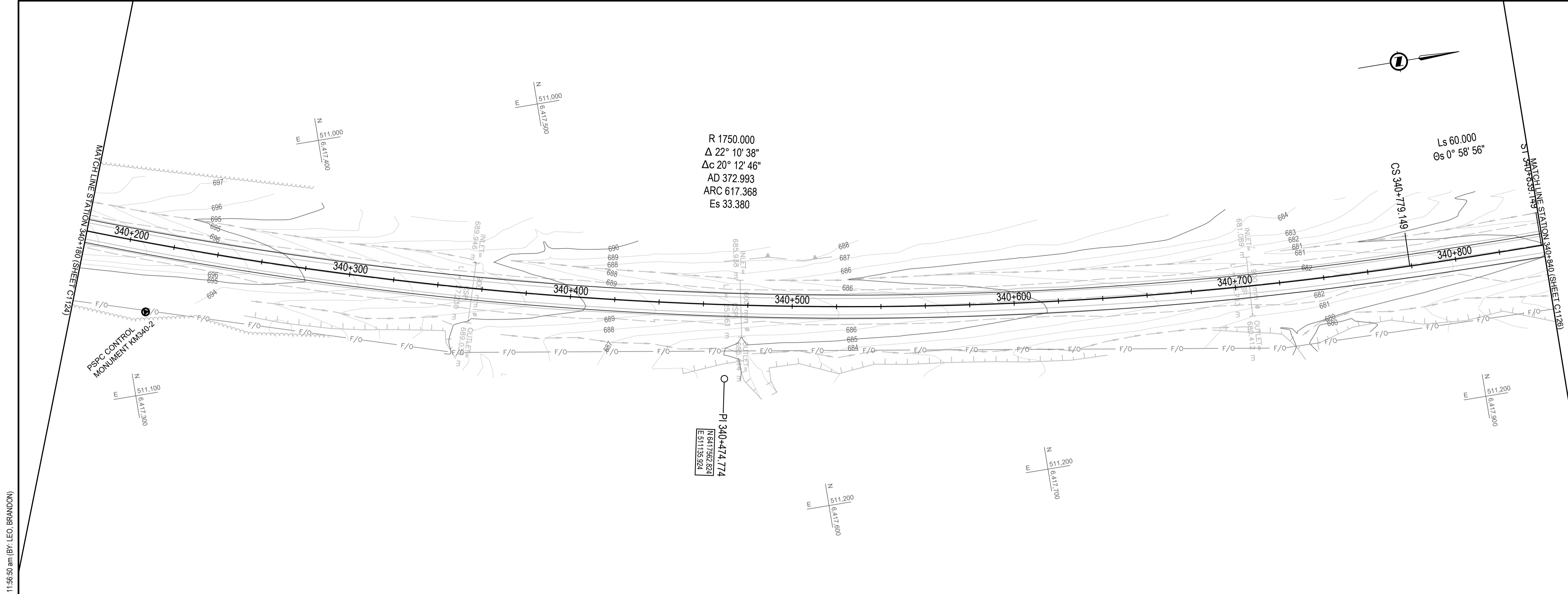


Project title/Titre du projet:
KM 325 - 355 & KM 520 - 555 PAVEMENT REPLACEMENT & MISCELLANEOUS WORKS ALASKA HIGHWAY, BC

Approved by/Approve par: **S.LI**
 Designed by/Concept par: **A.DEEPWELL / C.ERIKS / H.ONG**
 Drawn by/Dessine par: **A.DEEPWELL / H.ONG**
 P.S.P.C. Project Manager/Administrateur de Projets TPSGC: **A.TAHERI**
 P.S.P.C. Architectural and Engineering Resources Manager/Ressources Architectural et de Directeur d'ingénierie, TPSGC

Client/client: **PUBLIC SERVICES AND PROCUREMENT CANADA**
 Drawing title/Titre du dessin: **PLAN / PROFILE STA. 340+180 TO STA. 340+840**

Project No./No. du projet	Sheet/Feuille	Revision no./La Révision no.
R.116050.001	C1125	0

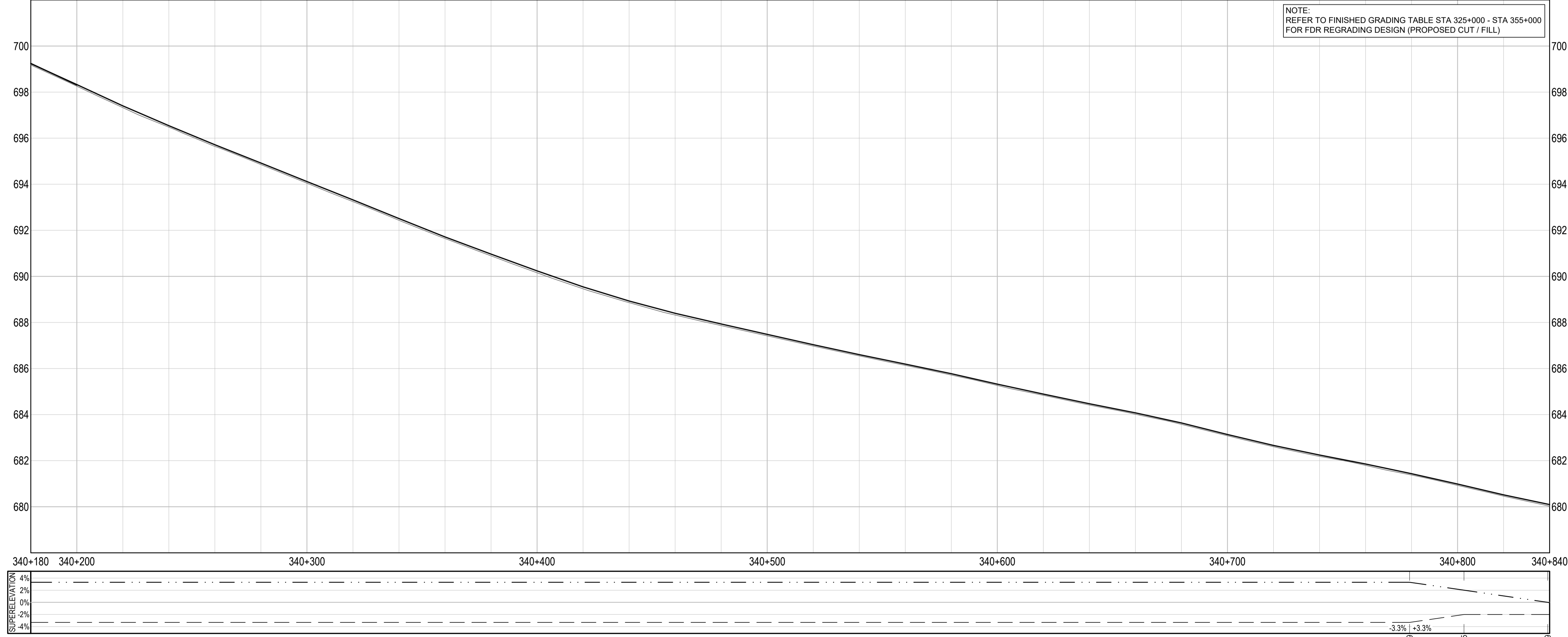


R 1750.000
 $\Delta 22^\circ 10' 38''$
 $\Delta c 20^\circ 12' 46''$
 AD 372.993
 ARC 617.368
 Es 33.380

Ls 60.000
 $\Theta s 0^\circ 58' 56''$

P.I. 340+474.774
 N 511.756 829
 E 511.135 824

NOTE:
 REFER TO FINISHED GRADING TABLE STA 325+000 - STA 355+000 FOR FDR REGRADING DESIGN (PROPOSED CUT / FILL)



Q:\Vancouver\Transportation\TRN\VHWY03\64 Alaska Highway Paving Km 325-355 & Km 520-555\CAD\Sheets KM 325-355 & Km 520-555\CAD\Sheets KM 325-355 & Km 520-555 PAVING\C1117-1126 PLAN PROFILES.dwg [C1125] February 12, 2011 - 11:56:50 am BY: LEO, BRANDON


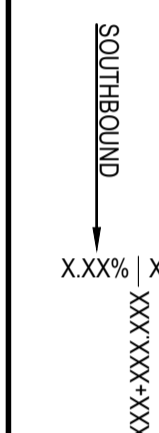


ISSUED FOR TENDER

- GENERAL NOTES:
- DIMENSIONS, COORDINATES, ELEVATIONS ARE IN METRES UNLESS NOTED OTHERWISE
 - THE CONTRACTOR IS RESPONSIBLE FOR VERIFYING THE LOCATION OF ALL UTILITIES PRIOR TO CONSTRUCTION

LEGEND
(PROFILE / SUPERELEVATION)

- NC = NORMAL CROWN
- LC = LEVEL CROWN
- RC = REVERSE CROWN
- FS = FULL SUPERELEVATION



0	ISSUED FOR TENDER	21/02/12
Revision/	Description/Description	Date/Date

Client/client
Public Services and Procurement Canada



Project title/Titre du projet
**KM 325 - 355 & KM 520 - 555
PAVEMENT REPLACEMENT &
MISCELLANEOUS WORKS
ALASKA HIGHWAY, BC**

Approved by/Approve par
S.LI

Designed by/Concept par
A.DEEPWELL / C.ERIKS / H.ONG

Drawn by/Dessine par
A.DEEPWELL / H.ONG

PSPC Project Manager/Administrateur de Projets TPSGC
A.TAHERI

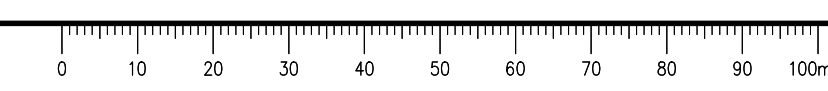
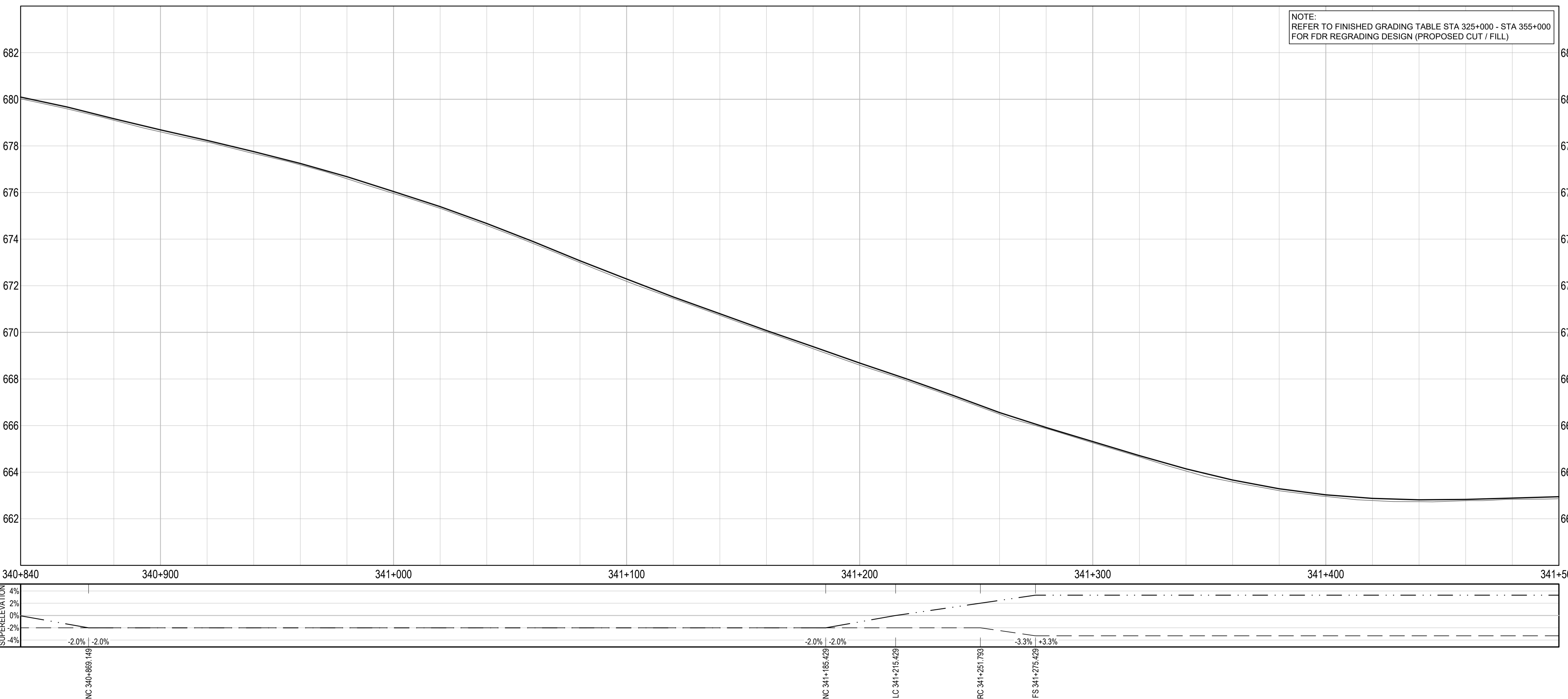
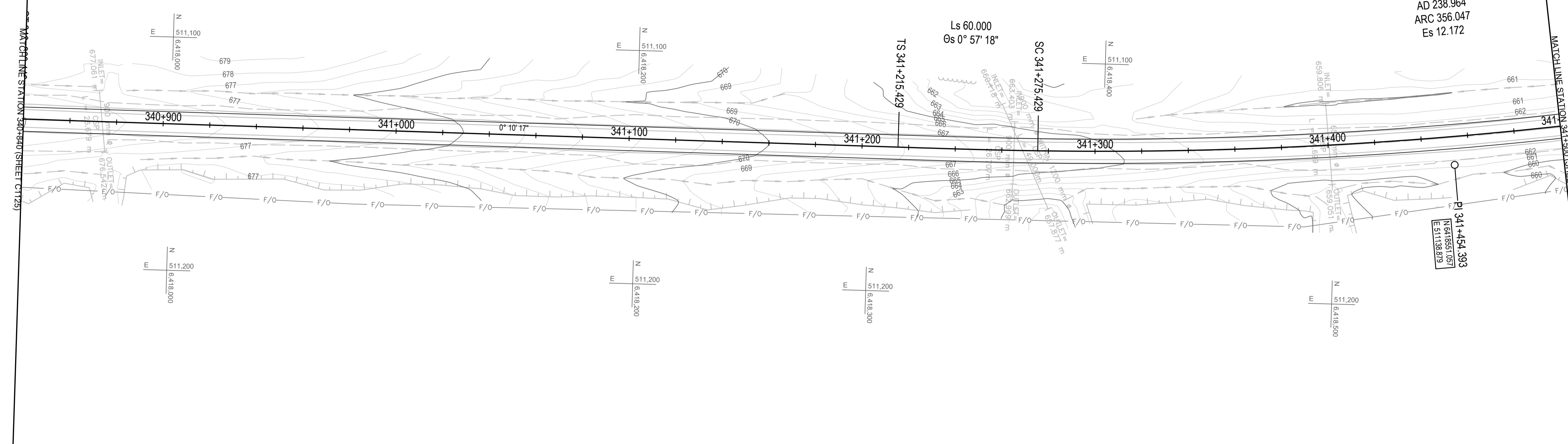
PSPC Architectural and Engineering Resources Manager/
Ressources Architectural et de Directeur d'ingénierie, TPSGC

Client/client
PUBLIC SERVICES AND PROCUREMENT CANADA

Drawing title/Titre du dessin
**PLAN / PROFILE
STA. 340+840 TO STA. 341+500**

Project No./No. du projet R.116050.001	Sheet/Feuille C1126	Revision no./ La Révision no. 0
--	-------------------------------	--

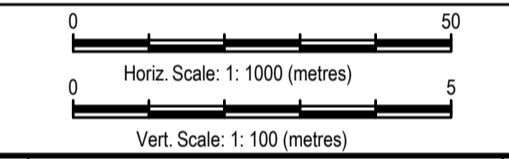
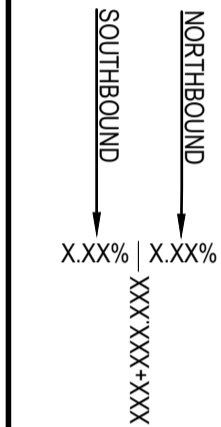
Q:\Vancouver\Transportation\TRN\VHWY\Projects\TRN\VHWY\03164 Alaska Highway Paving Km 325 - 355 & Km 520 - 555\CAD\Sheets\KM 325-355 & Km 520 - 555\CAD\Sheets\C1126 PLAN PROFILES.dwg [C1126] February 12, 2012 11:57:14 am BY: LEO, BRANDON



ISSUED FOR TENDER

GENERAL NOTES:
 1. DIMENSIONS, COORDINATES, ELEVATIONS ARE IN METRES UNLESS NOTED OTHERWISE
 2. THE CONTRACTOR IS RESPONSIBLE FOR VERIFYING THE LOCATION OF ALL UTILITIES PRIOR TO CONSTRUCTION

LEGEND
 (PROFILE / SUPERELEVATION)
 NC = NORMAL CROWN
 LC = LEVEL CROWN
 RC = REVERSE CROWN
 FS = FULL SUPERELEVATION



0	ISSUED FOR TENDER	21/02/12
Revision/	Description/Description	Date/Date
Client/client		

Public Services and Procurement Canada

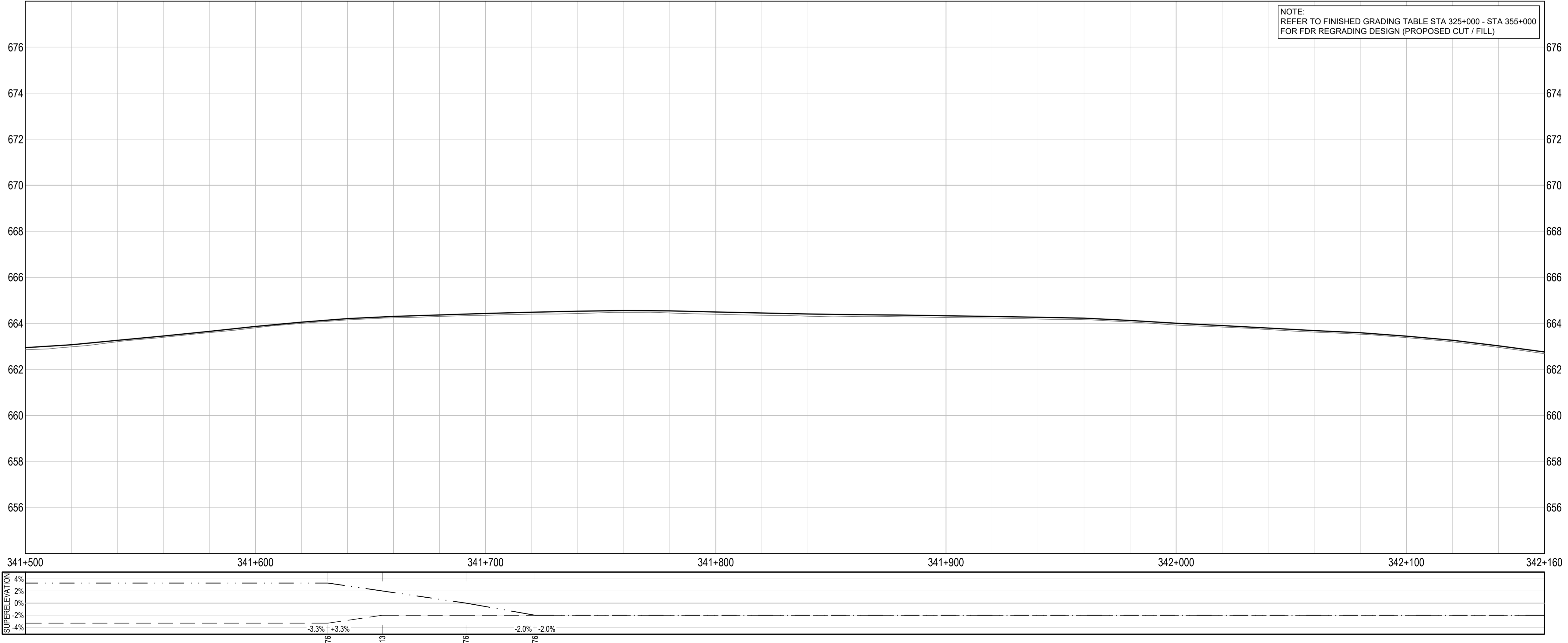
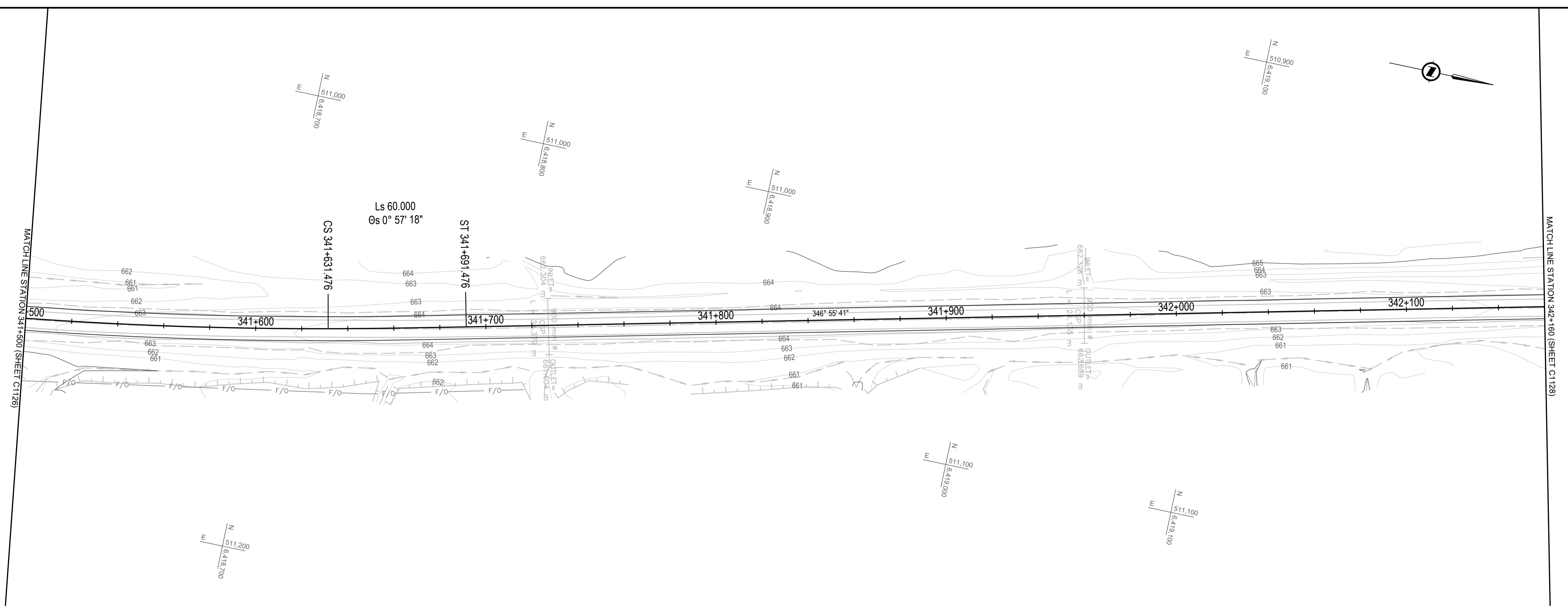


Project title/Titre du projet
**KM 325 - 355 & KM 520 - 555
 PAVEMENT REPLACEMENT &
 MISCELLANEOUS WORKS
 ALASKA HIGHWAY, BC**

Approved by/Approuvé par
S.LI
 Designed by/Concepté par
A.DEEPWELL / C.ERIKS / H.ONG
 Drawn by/Dessiné par
A.DEEPWELL / H.ONG
 PSPC Project Manager/Administrateur de Projets TPSGC
A.TAHERI
 PSPC Architectural and Engineering Resources Manager/
 Ressources Architectural et de Directeur d'ingénierie, TPSGC

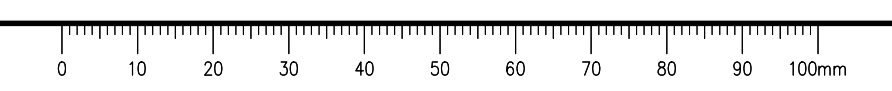
Client/client
PUBLIC SERVICES AND PROCUREMENT CANADA
 Drawing title/Titre du dessin
**PLAN / PROFILE
 STA. 341+500 TO STA. 342+160**

Project No./No. du projet	Sheet/Feuille	Revision no./La Révision no.
R.116050.001	C1127 OF	0



NOTE:
 REFER TO FINISHED GRADING TABLE STA 325+000 - STA 355+000 FOR FDR REGRADING DESIGN (PROPOSED CUT / FILL)

Q:\Vancouver\Transportation\TRN\VHWY\Projects\TRN\VHWY\03\64 Alaska Highway Paving Km 325 - 355 & Km 520 - 555\CAD\Sheets\KM 325-355 & Km 520 - 555\CAD\Sheets\C1127-1136 PLAN PROFILES.dwg [C1127] February 12, 2021 - 12:18:48 pm (BY: LEO, BRANDON)


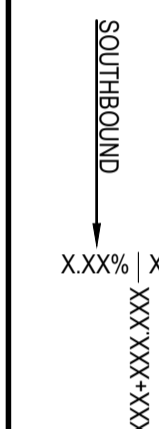


ISSUED FOR TENDER

- GENERAL NOTES:
- DIMENSIONS, COORDINATES, ELEVATIONS ARE IN METRES UNLESS NOTED OTHERWISE
 - THE CONTRACTOR IS RESPONSIBLE FOR VERIFYING THE LOCATION OF ALL UTILITIES PRIOR TO CONSTRUCTION

LEGEND
(PROFILE / SUPERELEVATION)

- NC = NORMAL CROWN
- LC = LEVEL CROWN
- RC = REVERSE CROWN
- FS = FULL SUPERELEVATION



Revision/Revisión	Description/Description	Date/Date
0	ISSUED FOR TENDER	21/02/12

Client/client
Public Services and Procurement Canada



Project title/Titre du projet
**KM 325 - 355 & KM 520 - 555
PAVEMENT REPLACEMENT &
MISCELLANEOUS WORKS
ALASKA HIGHWAY, BC**

Approved by/Approve par
S.LI

Designed by/Concepté par
A.DEEPWELL / C.ERIKS / H.ONG

Drawn by/Dessiné par
A.DEEPWELL / H.ONG

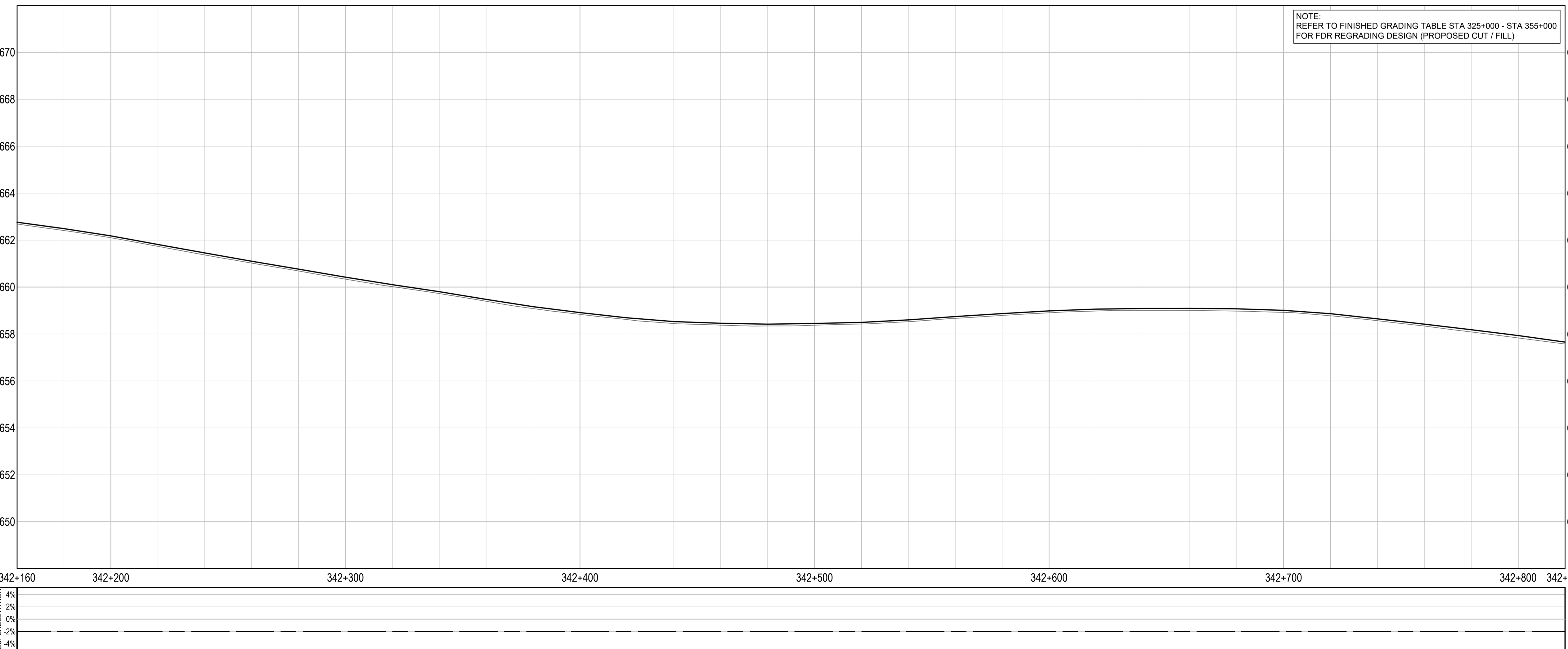
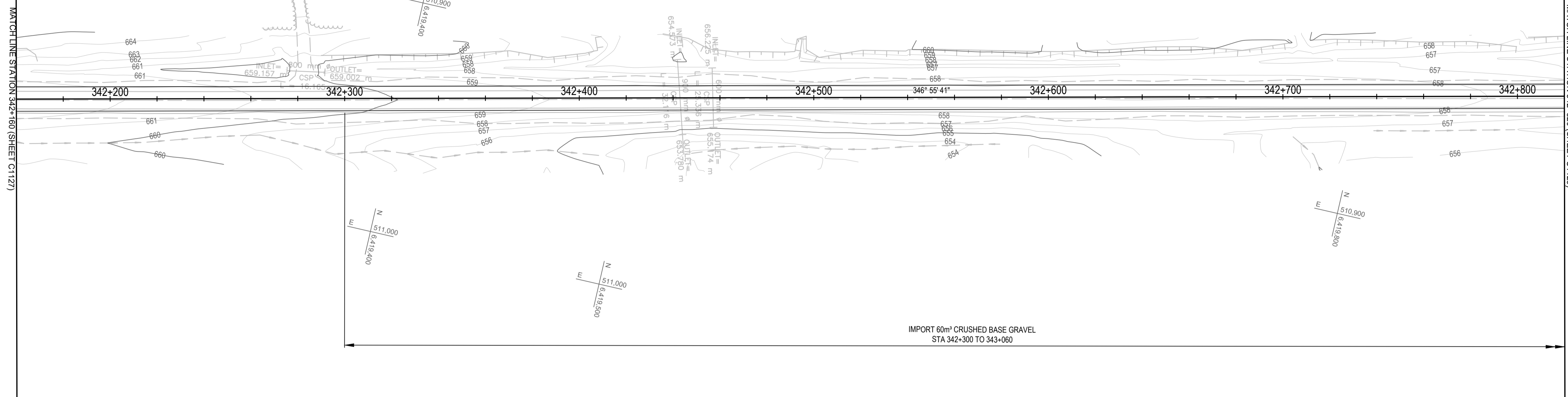
PSPC Project Manager/Administrateur de Projets TPSGC
A.TAHERI

PSPC Architectural and Engineering Resources Manager/
Ressources Architectural et de Directeur d'ingénierie, TPSGC

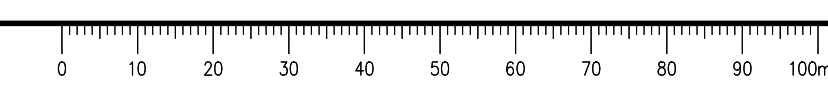
Client/client
PUBLIC SERVICES AND PROCUREMENT CANADA

Drawing title/Titre du dessin
**PLAN / PROFILE
STA. 342+160 TO STA. 342+820**

Project No./No. du projet R.116050.001	Sheet/Feuille C1128 OF	Revision no./ La Révision no. 0
--	-------------------------------------	--



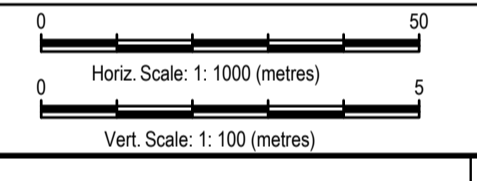
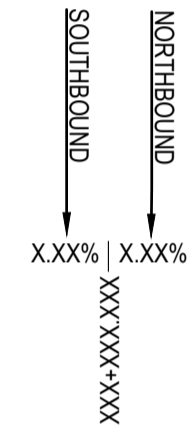
Q:\Vancouver\Transportation\TRN\Hwy\Projects\TRN\Hwy\03164 Alaska Highway Paving Km 325 - 355 & Km 520 - 555\CAD\Sheets\KM 325-355 & Km 520 - 555\CAD\Sheets\1136 PLAN PROFILES.dwg [C1128] February 12, 2021 - 12:19:10 pm BY: LEO, BRANDON



ISSUED FOR TENDER

GENERAL NOTES:
1. DIMENSIONS, COORDINATES, ELEVATIONS ARE IN METRES UNLESS NOTED OTHERWISE
2. THE CONTRACTOR IS RESPONSIBLE FOR VERIFYING THE LOCATION OF ALL UTILITIES PRIOR TO CONSTRUCTION

LEGEND
(PROFILE / SUPERELEVATION)
NC = NORMAL CROWN
LC = LEVEL CROWN
RC = REVERSE CROWN
FS = FULL SUPERELEVATION



Revision/Revisión	Description/Description	Date/Date
0	ISSUED FOR TENDER	21/02/12

Client/client
Public Services and Procurement Canada

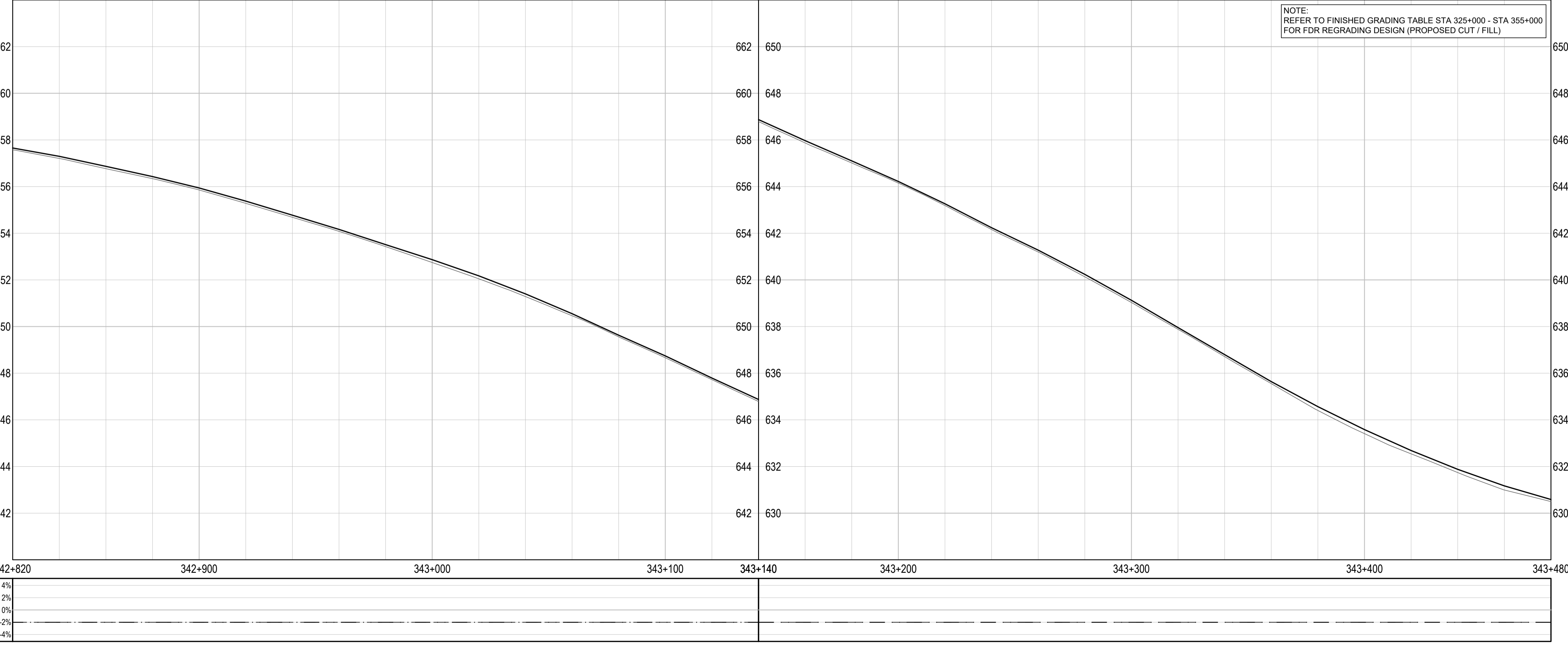
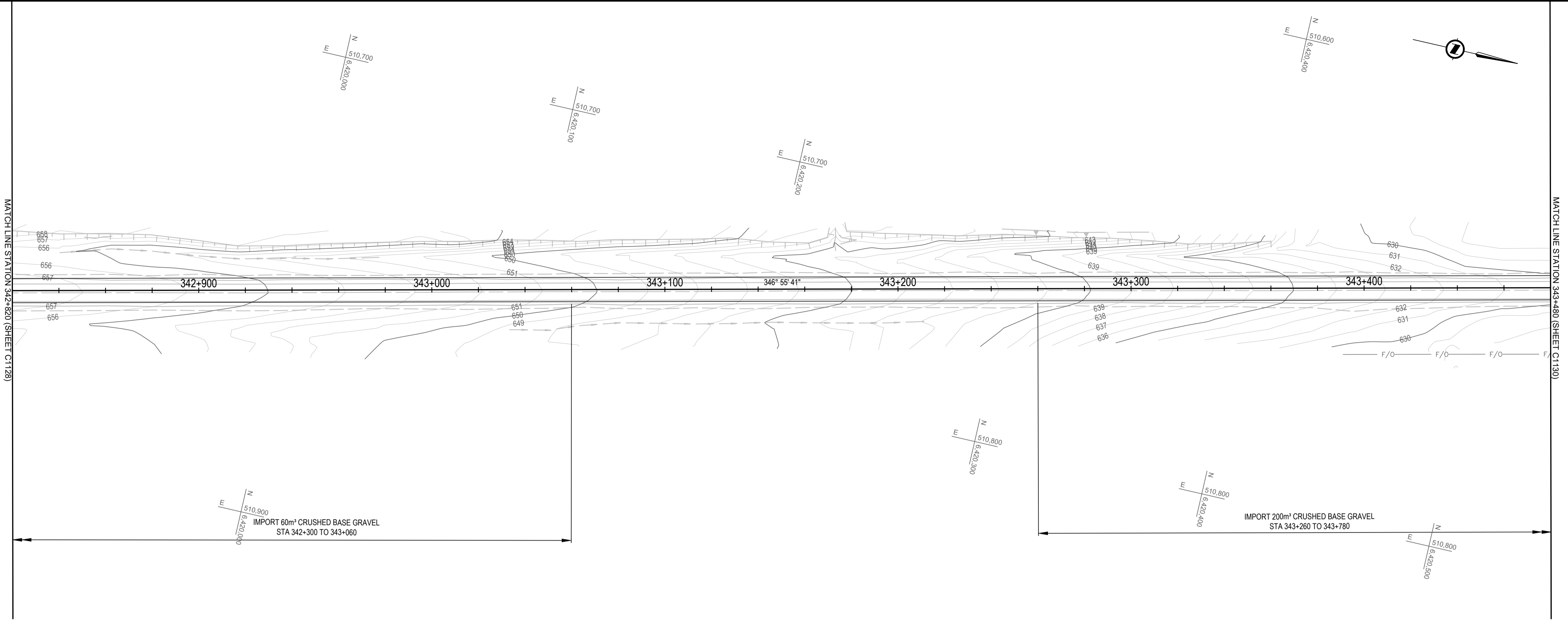


Project title/Titre du projet
**KM 325 - 355 & KM 520 - 555
PAVEMENT REPLACEMENT &
MISCELLANEOUS WORKS
ALASKA HIGHWAY, BC**

Approved by/Approuvé par
S.L.I.
Designed by/Concepté par
A.DEEPWELL / C.ERIKS / H.ONG
Drawn by/Dessiné par
A.DEEPWELL / H.ONG
PSPC Project Manager/Administrateur de Projets TPSGC
A.TAHERI
PSPC Architectural and Engineering Resources Manager/
Ressources Architectural et de Directeur d'ingénierie, TPSGC
Client/client
PUBLIC SERVICES AND PROCUREMENT CANADA

Drawing title/Titre du dessin
**PLAN / PROFILE
STA. 342+820 TO STA. 343+480**

Project No./No. du projet	Sheet/Feuille	Revision no./ La Révision no.
R.116050.001	C1129 OF	0



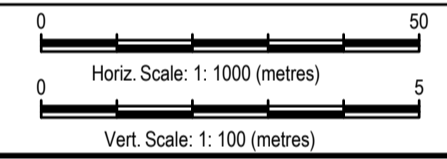
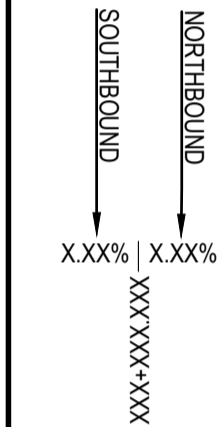
SUPERELEVATION	4%	2%	0%	-2%	-4%

Q:\Vancouver\Transportation\TRN\VM\Y\Projects\TRN\VM\Y\03164 Alaska Highway Paving Km 325 - 355 & Km 520 - 555\CAD\Sheets KM 325-355 & Km 520 - 555\CAD\Sheets C1129 - 1138 PLAN PROFILES.dwg [C1129] February 12, 2012 1:12:19:35 pm BY: LEO, BRANDON

ISSUED FOR TENDER

GENERAL NOTES:
 1. DIMENSIONS, COORDINATES, ELEVATIONS ARE IN METRES UNLESS NOTED OTHERWISE
 2. THE CONTRACTOR IS RESPONSIBLE FOR VERIFYING THE LOCATION OF ALL UTILITIES PRIOR TO CONSTRUCTION

LEGEND
 (PROFILE / SUPERELEVATION)
 NC = NORMAL CROWN
 LC = LEVEL CROWN
 RC = REVERSE CROWN
 FS = FULL SUPERELEVATION



0	ISSUED FOR TENDER	21/02/12
Revision/	Description/Description	Date/Date
Client/client	Public Services and Procurement Canada	

Public Services and Procurement Canada

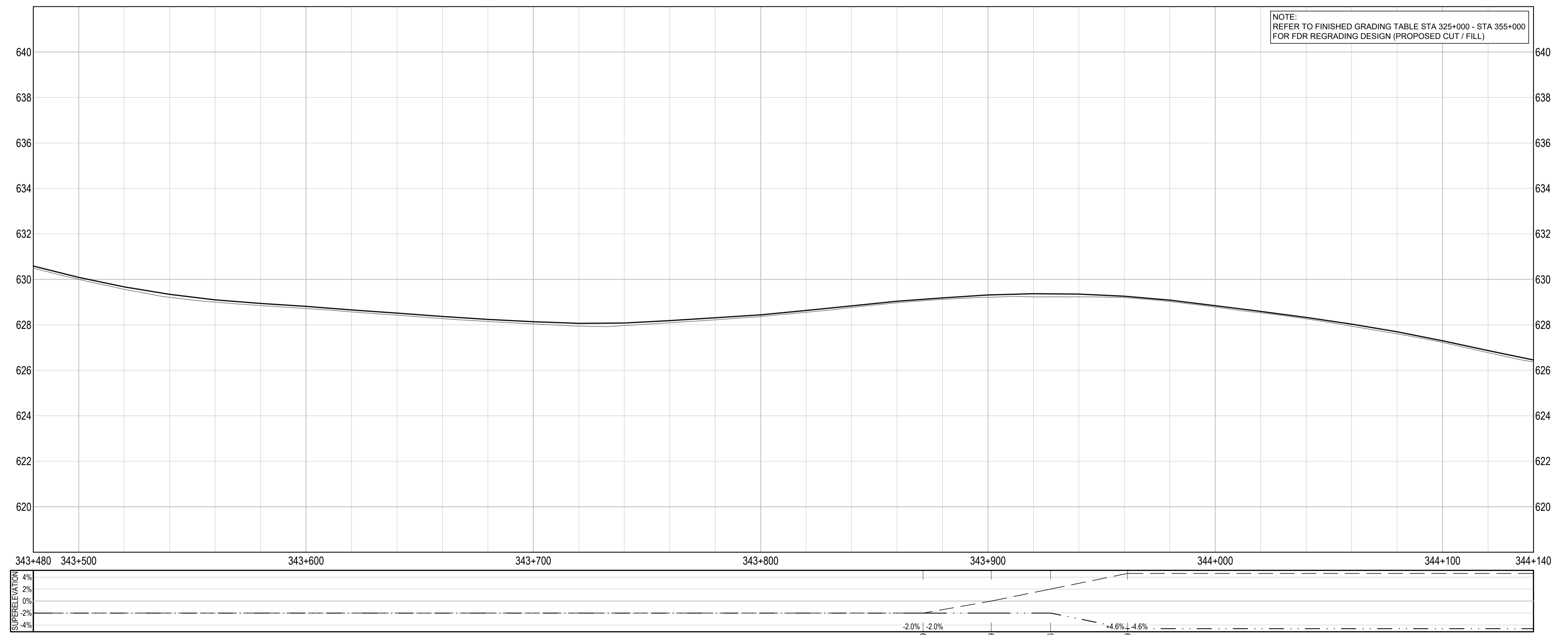
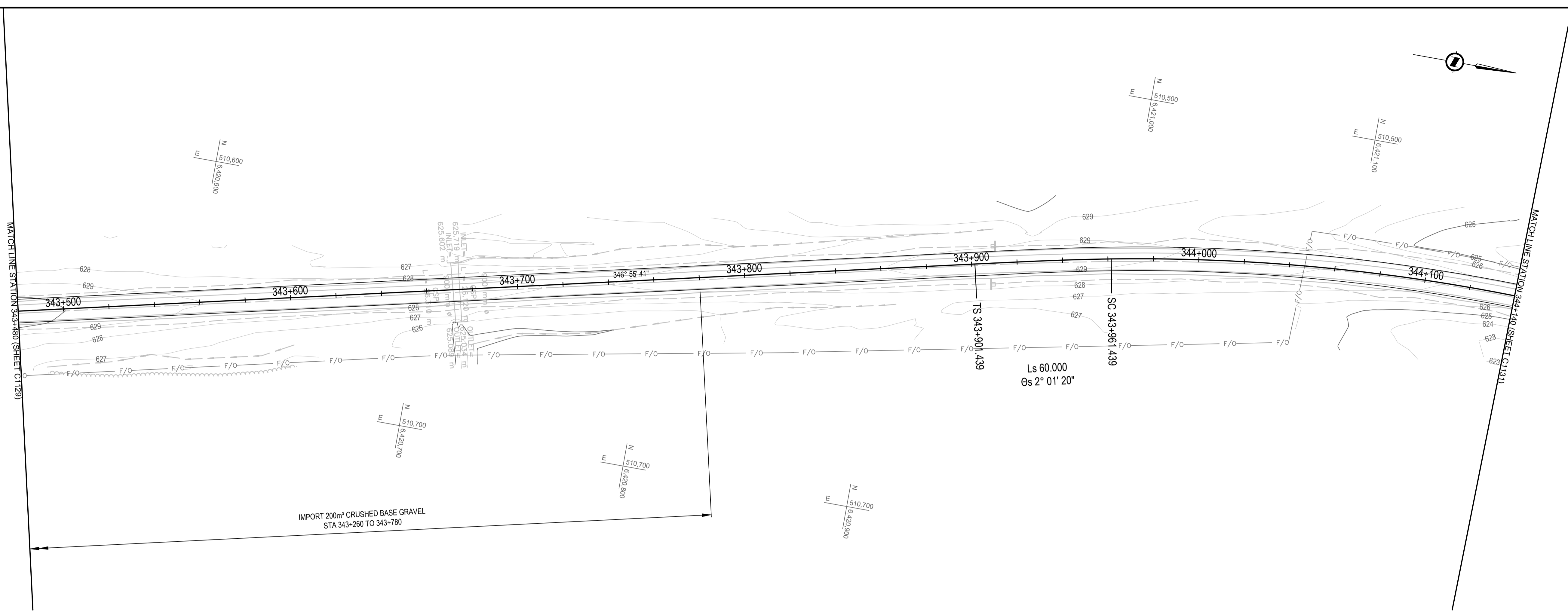


Project title/Titre du projet
**KM 325 - 355 & KM 520 - 555
 PAVEMENT REPLACEMENT &
 MISCELLANEOUS WORKS
 ALASKA HIGHWAY, BC**

Approved by/Approve par
S.LI
 Designed by/Concept par
A.DEEPWELL / C.ERIKS / H.ONG
 Drawn by/Dessine par
A.DEEPWELL / H.ONG
 PSPC Project Manager/Administrateur de Projets TPSGC
A.TAHERI
 PSPC Architectural and Engineering Resources Manager/
 Ressources Architectural et de Directeur d'ingénierie, TPSGC

Client/client
PUBLIC SERVICES AND PROCUREMENT CANADA
 Drawing title/Titre du dessin
**PLAN / PROFILE
 STA. 343+480 TO STA. 344+140**

Project No./No. du projet	Sheet/Feuille	Revision no./La Révision no.
R.116050.001	C1130 OF	0



Q:\Vancouver\Transportation\TRN\VHW\Projects\TRN\VHW\03164 Alaska Highway Paving Km 325 - 355 & Km 520 - 555\CAD\Sheets\KM 325-355 & Km 520 - 555\CAD\Sheets\1136 PLAN PROFILES.dwg [C1130] February 12, 2011 - 12:20:00 pm BY: LEO, BRANDON

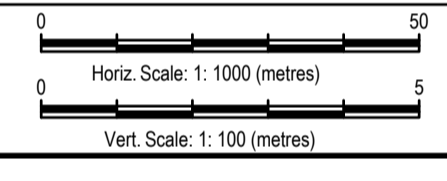



ISSUED FOR TENDER

GENERAL NOTES:
 1. DIMENSIONS, COORDINATES, ELEVATIONS ARE IN METRES UNLESS NOTED OTHERWISE
 2. THE CONTRACTOR IS RESPONSIBLE FOR VERIFYING THE LOCATION OF ALL UTILITIES PRIOR TO CONSTRUCTION

LEGEND
 (PROFILE / SUPERELEVATION)
 NC = NORMAL CROWN
 LC = LEVEL CROWN
 RC = REVERSE CROWN
 FS = FULL SUPERELEVATION

SOUTHBOUND
 NORTHBOUND
 X.XX% | X.XX%
 XXX-XXX-XXX



0	ISSUED FOR TENDER	21/02/12
Revision/	Description/Description	Date/Date

Client/client
Public Services and Procurement Canada

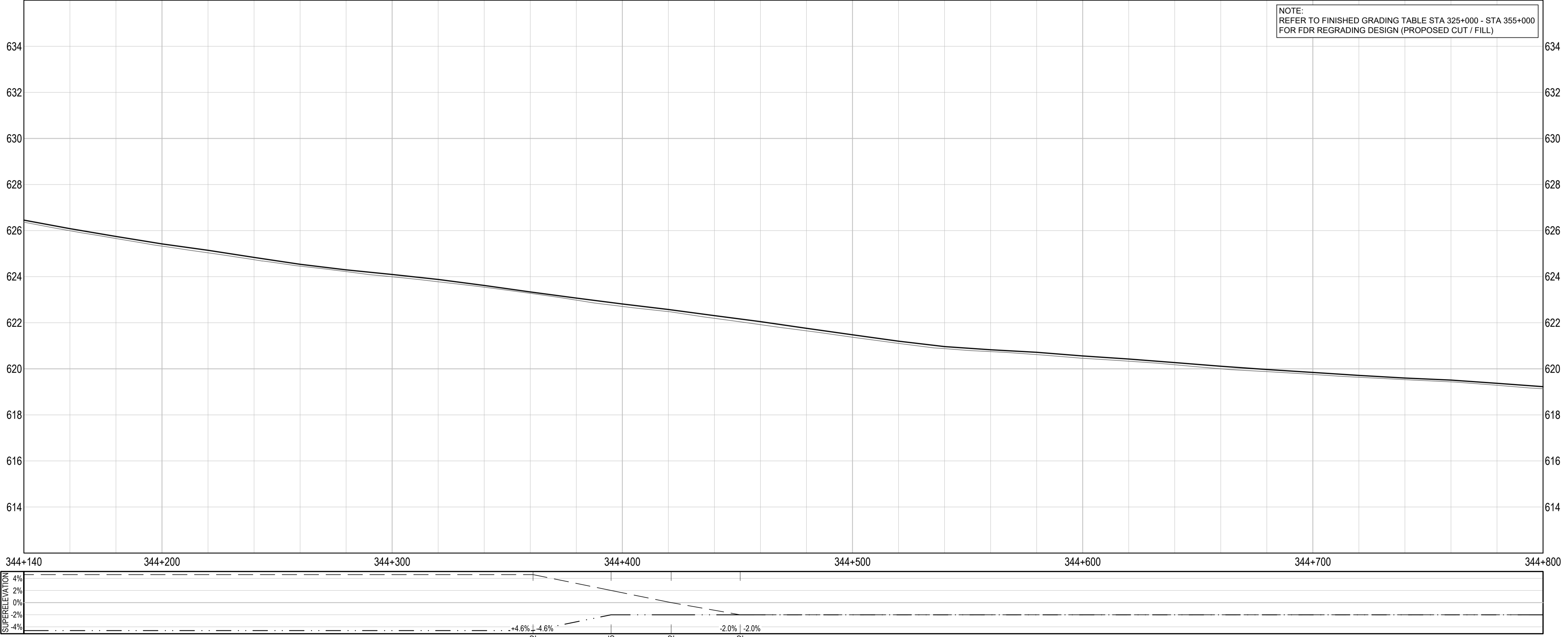
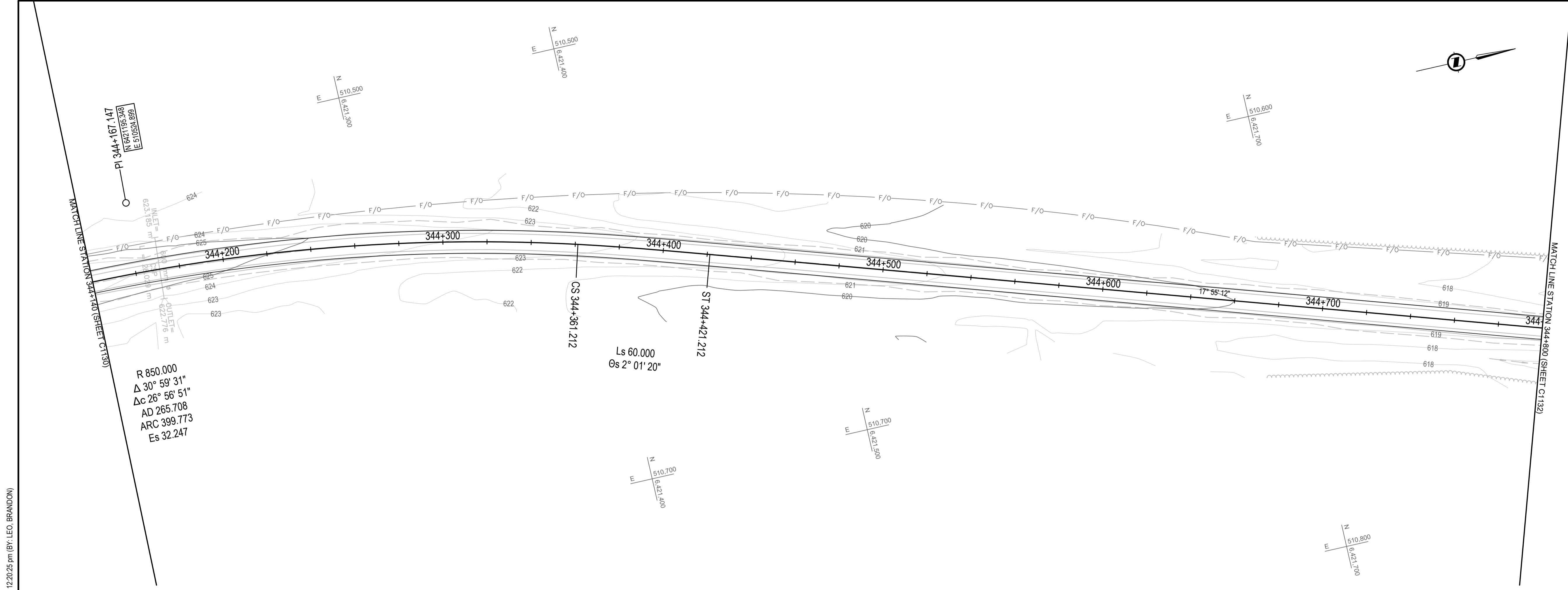


Project title/Titre du projet
**KM 325 - 355 & KM 520 - 555
 PAVEMENT REPLACEMENT &
 MISCELLANEOUS WORKS
 ALASKA HIGHWAY, BC**

Approved by/Approve par
S.LI
 Designed by/Concept par
A.DEEPWELL / C.ERIKS / H.ONG
 Drawn by/Dessine par
A.DEEPWELL / H.ONG
 PSPC Project Manager/Administrateur de Projets TPSGC
A.TAHERI
 PSPC Architectural and Engineering Resources Manager/
 Ressources Architectural et de Directeur d'ingénierie, TPSGC

Client/client
PUBLIC SERVICES AND PROCUREMENT CANADA
 Drawing title/Titre du dessin
**PLAN / PROFILE
 STA. 344+140 TO STA. 344+800**

Project No./No. du projet R.116050.001	Sheet/Feuille C1131 OF	Revision no./ La Révision no. 0
--	-------------------------------------	--



NOTE:
 REFER TO FINISHED GRADING TABLE STA 325+000 - STA 355+000
 FOR FDR REGRADING DESIGN (PROPOSED CUT / FILL)

Q:\Vancouver\Transportation\TRN\VHWY\Projects\TRN\VHWY\03164 Alaska Highway Paving Km 325 - 355 & Km 520 - 555\CAD\Sheets\KM 325-355 & Km 520 - 555\CAD\Sheets KM 325-355 & Km 520 - 555\CAD\Sheets C1131.dwg [1:31] February 12, 2012 - 12:20:25 pm (BY: LEO, BRANDON)

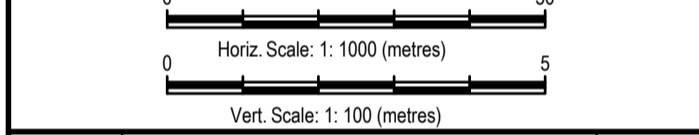

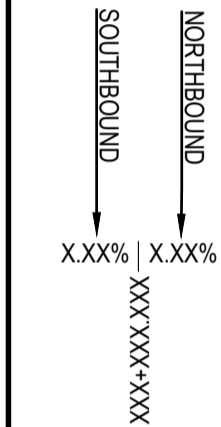


ISSUED FOR TENDER

- GENERAL NOTES:**
- DIMENSIONS, COORDINATES, ELEVATIONS ARE IN METRES UNLESS NOTED OTHERWISE
 - THE CONTRACTOR IS RESPONSIBLE FOR VERIFYING THE LOCATION OF ALL UTILITIES PRIOR TO CONSTRUCTION

LEGEND
 (PROFILE / SUPERELEVATION)

NC = NORMAL CROWN
 LC = LEVEL CROWN
 RC = REVERSE CROWN
 FS = FULL SUPERELEVATION



0	ISSUED FOR TENDER	21/02/12
Revision/	Description/Description	Date/Date
Client/client		

Public Services and Procurement Canada



Project title/Titre du projet
**KM 325 - 355 & KM 520 - 555
 PAVEMENT REPLACEMENT &
 MISCELLANEOUS WORKS
 ALASKA HIGHWAY, BC**

Approved by/Approve par
S.LI

Designed by/Concept par
A.DEEPWELL / C.ERIKS / H.ONG

Drawn by/Dessine par
A.DEEPWELL / H.ONG


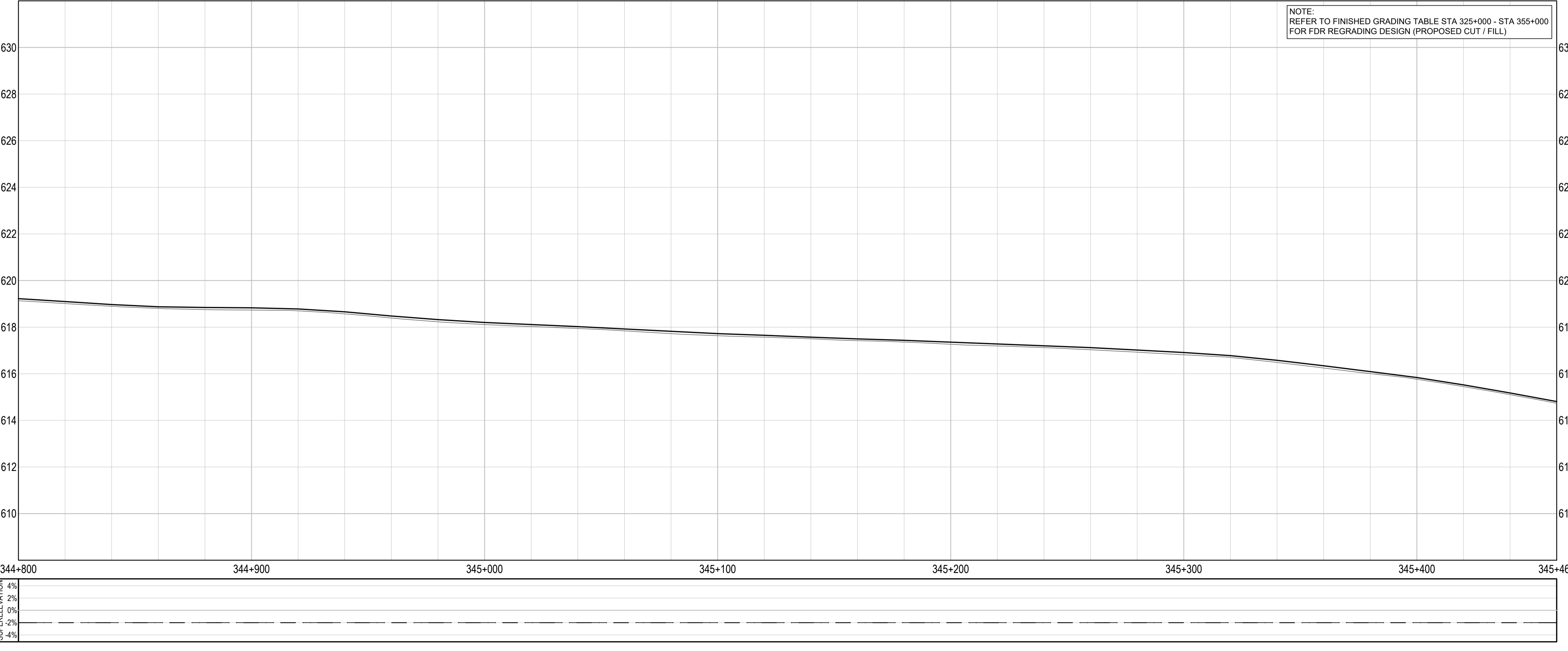
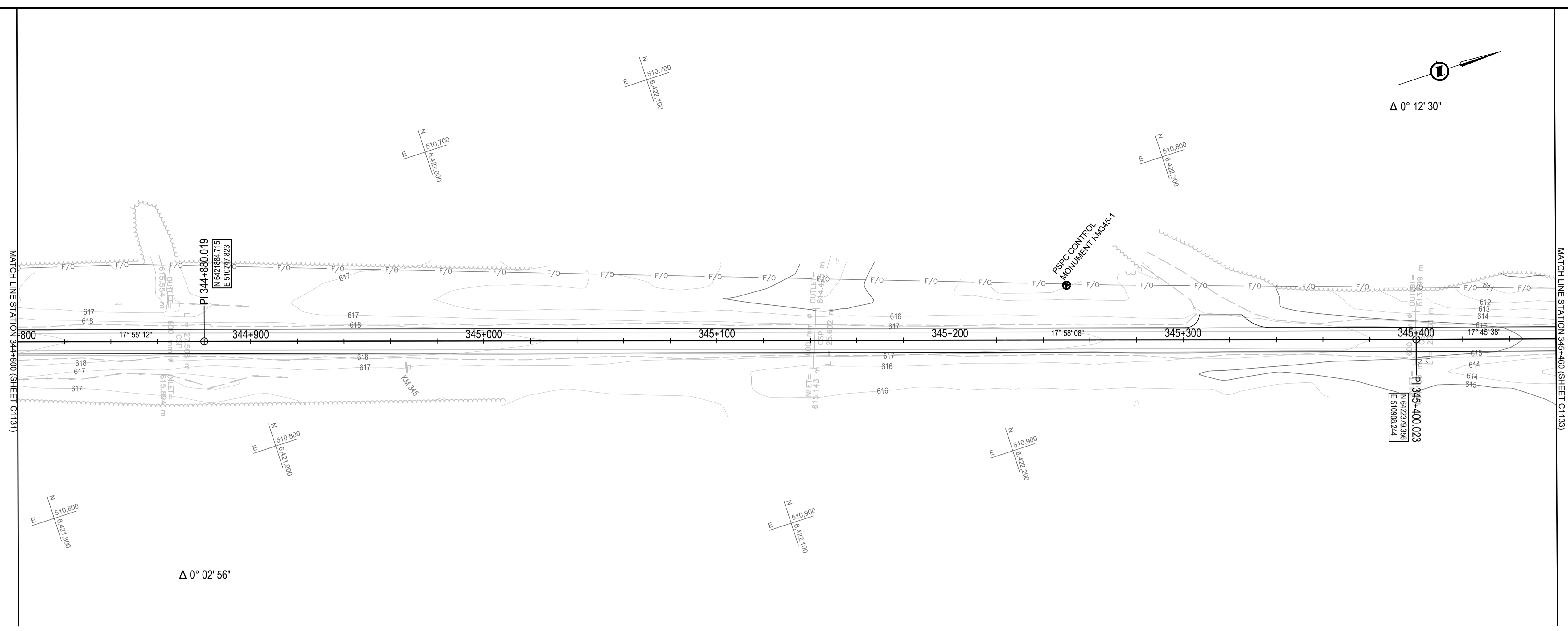
PSPC Project Manager/Administrateur de Projets TPSGC
A.TAHERI

PSPC Architectural and Engineering Resources Manager/
 Ressources Architectural et de Directeur d'ingénierie, TPSGC

Client/client
PUBLIC SERVICES AND PROCUREMENT CANADA

Drawing title/Titre du dessin
**PLAN / PROFILE
 STA. 344+800 TO STA. 345+460**

Project No./No. du projet	Sheet/Feuille	Revision no./La Révision no.
R.116050.001	C1132	0
OF		



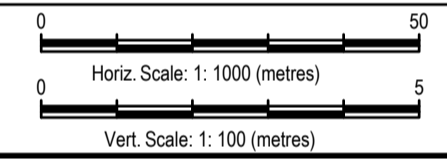

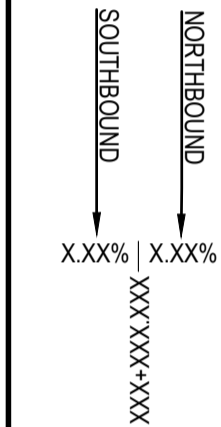
Q:\Vancouver\Transportation\TRN\VHWY\Projects\TRN\VHWY\03164 Alaska Highway Paving Km 325 - 355 & Km 520 - 555\CAD\Sheets\KM 325-355 & Km 520-555\PAVING\C1127-1136 PLAN PROFILES.dwg [C1132] February 12, 2021 - 12:20:46 pm (BY: LEO, BRANDON)



ISSUED FOR TENDER

GENERAL NOTES:
 1. DIMENSIONS, COORDINATES, ELEVATIONS ARE IN METRES UNLESS NOTED OTHERWISE
 2. THE CONTRACTOR IS RESPONSIBLE FOR VERIFYING THE LOCATION OF ALL UTILITIES PRIOR TO CONSTRUCTION

LEGEND
 (PROFILE / SUPERELEVATION)
 NC = NORMAL CROWN
 LC = LEVEL CROWN
 RC = REVERSE CROWN
 FS = FULL SUPERELEVATION



0	ISSUED FOR TENDER	21/02/12
Revision/Description	Description/Description	Date/Date

Client/client
Public Services and Procurement Canada

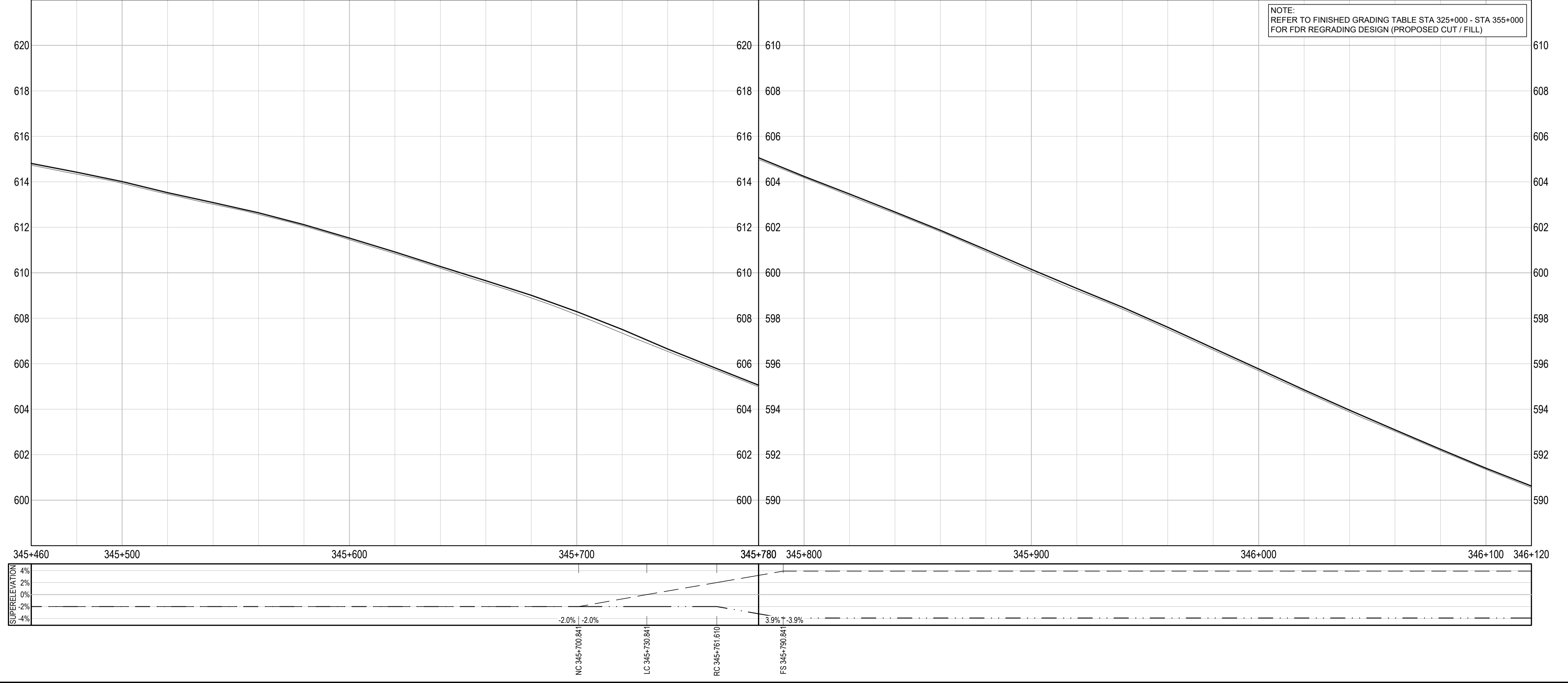
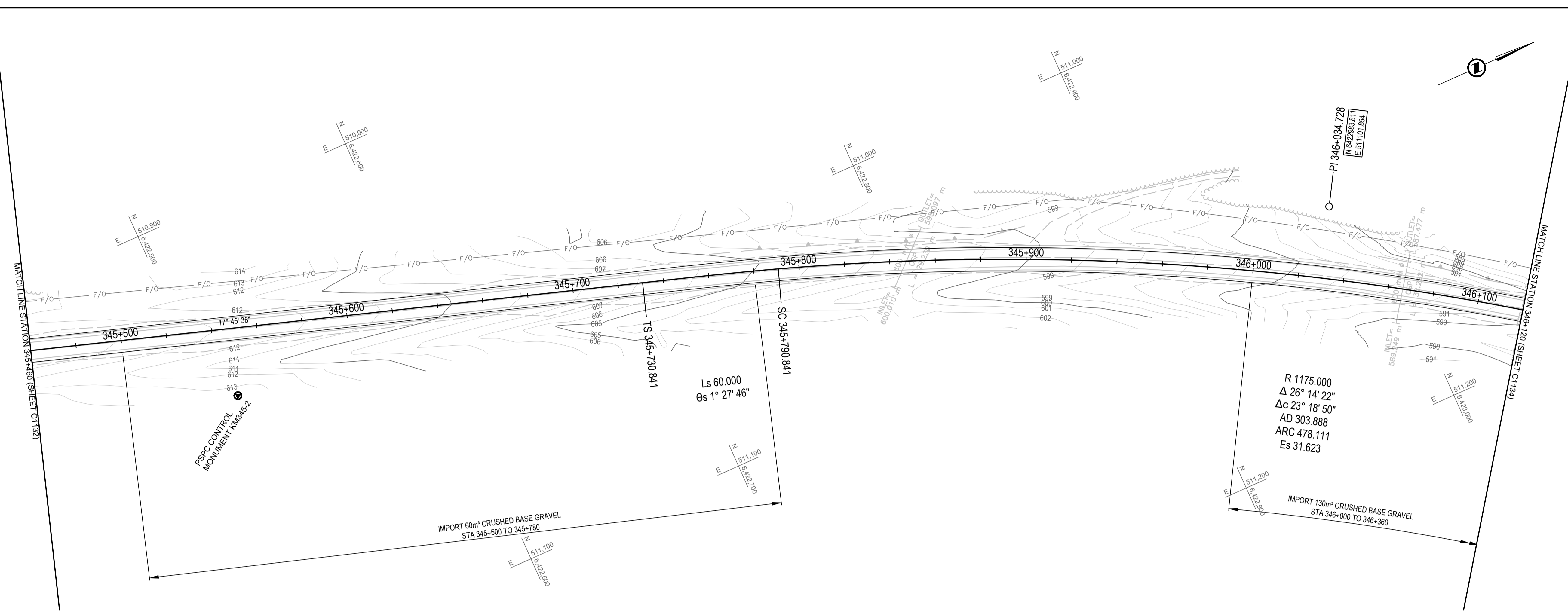


Project title/Titre du projet
**KM 325 - 355 & KM 520 - 555
 PAVEMENT REPLACEMENT &
 MISCELLANEOUS WORKS
 ALASKA HIGHWAY, BC**


Approved by/Approuvé par
S.LI
 Designed by/Concepté par
A.DEEPWELL / C.ERIKS / H.ONG
 Drawn by/Dessiné par
A.DEEPWELL / H.ONG
 PSPC Project Manager/Administrateur de Projets TPSGC
A.TAHERI
 PSPC Architectural and Engineering Resources Manager/
 Ressources Architectural et de Directeur d'ingénierie, TPSGC

Client/client
PUBLIC SERVICES AND PROCUREMENT CANADA
 Drawing title/Titre du dessin
**PLAN / PROFILE
 STA. 345+460 TO STA. 346+120**

Project No./No. du projet R.116050.001	Sheet/Feuille C1133	Revision no./La Révision no. 0
--	-------------------------------	--



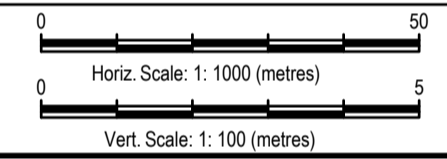
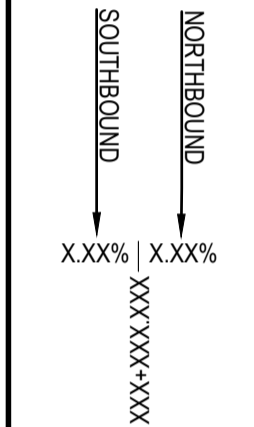
Q:\Vancouver\Transportation\TRN\VHWY03\64 Alaska Highway Paving Km 325 - 355 & Km 520 - 555\CAD\Sheets KM 325-355 & Km 520 - 555\CAD\Sheets KM 325-355 & Km 520 - 555 PAVING\C1133.dwg [C1133] February 12, 2012 12:21:05 pm BY: LEO.BRANDON



ISSUED FOR TENDER

GENERAL NOTES:
 1. DIMENSIONS, COORDINATES, ELEVATIONS ARE IN METRES UNLESS NOTED OTHERWISE
 2. THE CONTRACTOR IS RESPONSIBLE FOR VERIFYING THE LOCATION OF ALL UTILITIES PRIOR TO CONSTRUCTION

LEGEND
 (PROFILE / SUPERELEVATION)
 NC = NORMAL CROWN
 LC = LEVEL CROWN
 RC = REVERSE CROWN
 FS = FULL SUPERELEVATION



Revision/Revisión	Description/Description	Date/Date
0	ISSUED FOR TENDER	21/02/12

Client/client
Public Services and Procurement Canada

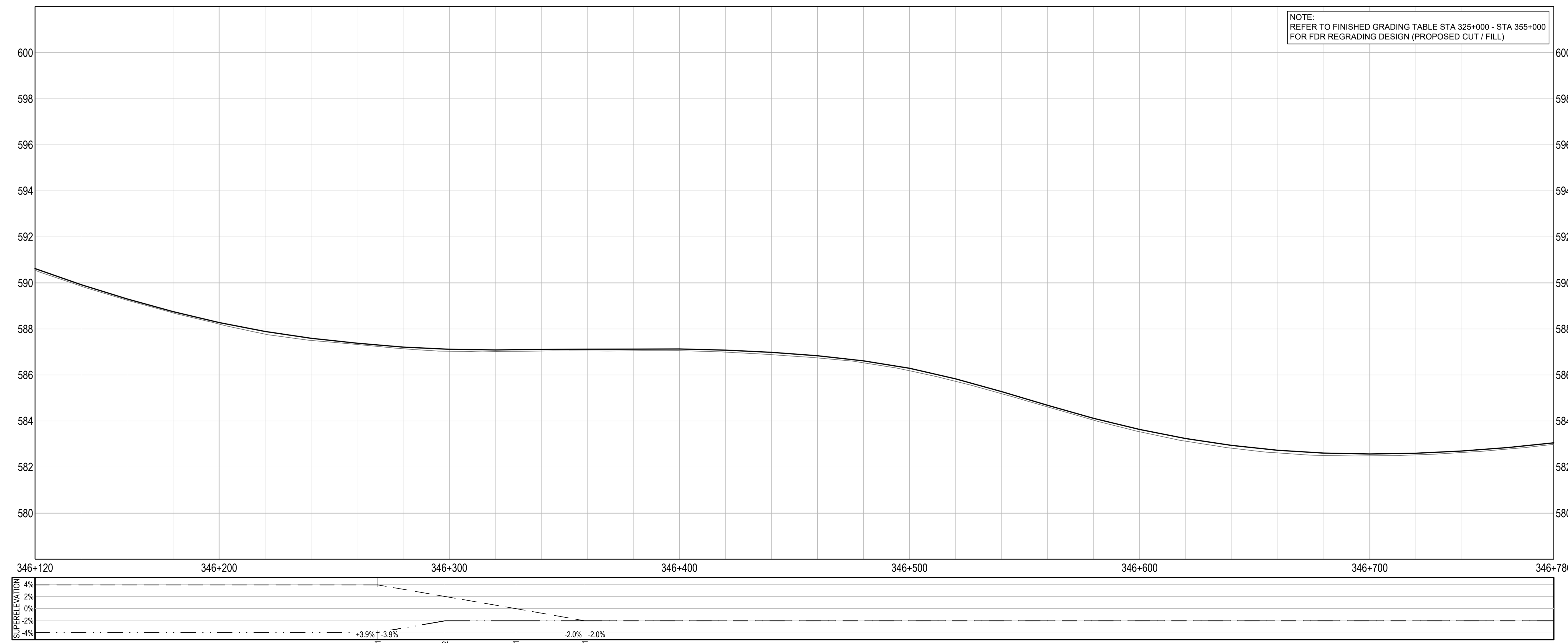
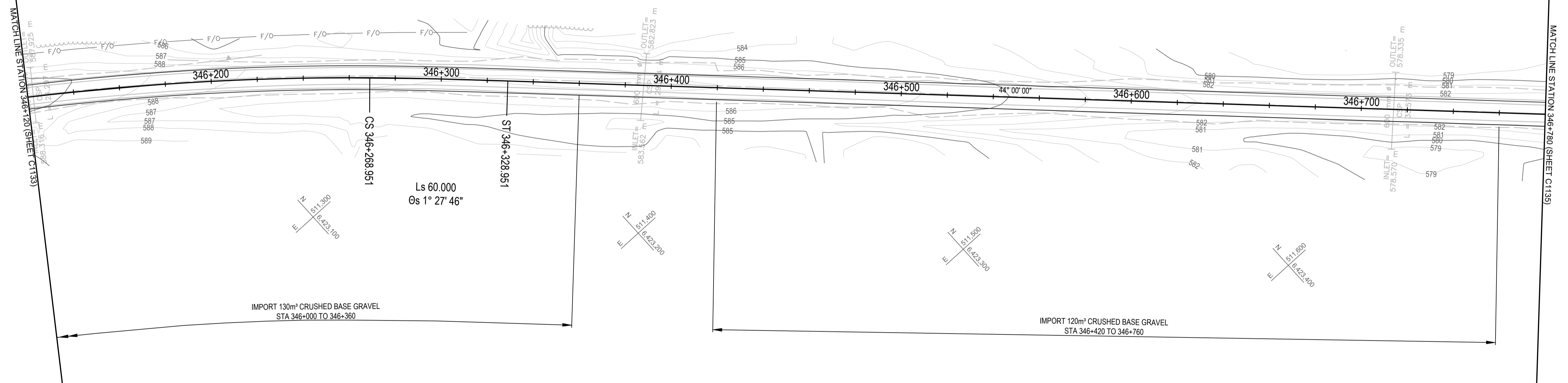


Project title/Titre du projet
**KM 325 - 355 & KM 520 - 555
 PAVEMENT REPLACEMENT &
 MISCELLANEOUS WORKS
 ALASKA HIGHWAY, BC**


Approved by/Approve par
S.LI
 Designed by/Concept par
A.DEEPWELL / C.ERIKS / H.ONG
 Drawn by/Dessine par
A.DEEPWELL / H.ONG
 PSPC Project Manager/Administrateur de Projets TPSGC
A.TAHERI
 PSPC Architectural and Engineering Resources Manager/
 Ressources Architectural et de Directeur d'ingénierie, TPSGC

Client/client
PUBLIC SERVICES AND PROCUREMENT CANADA
 Drawing title/Titre du dessin
**PLAN / PROFILE
 STA. 346+120 TO STA. 346+780**

Project No./No. du projet R.116050.001	Sheet/Feuille C1134 OF	Revision no./ La Révision no. 0
--	-------------------------------------	--



Q:\Vancouver\Transportation\TRN\VHWY\Projects\TRN\VHWY\03164 Alaska Highway Paving Km 325 - 355 & Km 520 - 555\CAD\Sheets\KM 325-355 & Km 520 - 555\CAD\Sheets\1136 PLAN PROFILES.dwg [C1134] February 12, 2021 - 12:21:30 pm (BY: LEO, BRANDON)


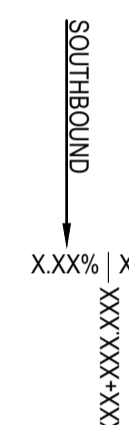


ISSUED FOR TENDER

- GENERAL NOTES:
- DIMENSIONS, COORDINATES, ELEVATIONS ARE IN METRES UNLESS NOTED OTHERWISE
 - THE CONTRACTOR IS RESPONSIBLE FOR VERIFYING THE LOCATION OF ALL UTILITIES PRIOR TO CONSTRUCTION

LEGEND
(PROFILE / SUPERELEVATION)

- NC = NORMAL CROWN
- LC = LEVEL CROWN
- RC = REVERSE CROWN
- FS = FULL SUPERELEVATION



Revision/Revisión	Description/Description	Date/Date
0	ISSUED FOR TENDER	21/02/12

Client/client
Public Services and Procurement Canada



Project title/Titre du projet
**KM 325 - 355 & KM 520 - 555
PAVEMENT REPLACEMENT &
MISCELLANEOUS WORKS
ALASKA HIGHWAY, BC**

Approved by/Approuvé par
S.LI

Designed by/Conçu par
A.DEEPWELL / C.ERIKS / H.ONG

Drawn by/Dessiné par
A.DEEPWELL / H.ONG

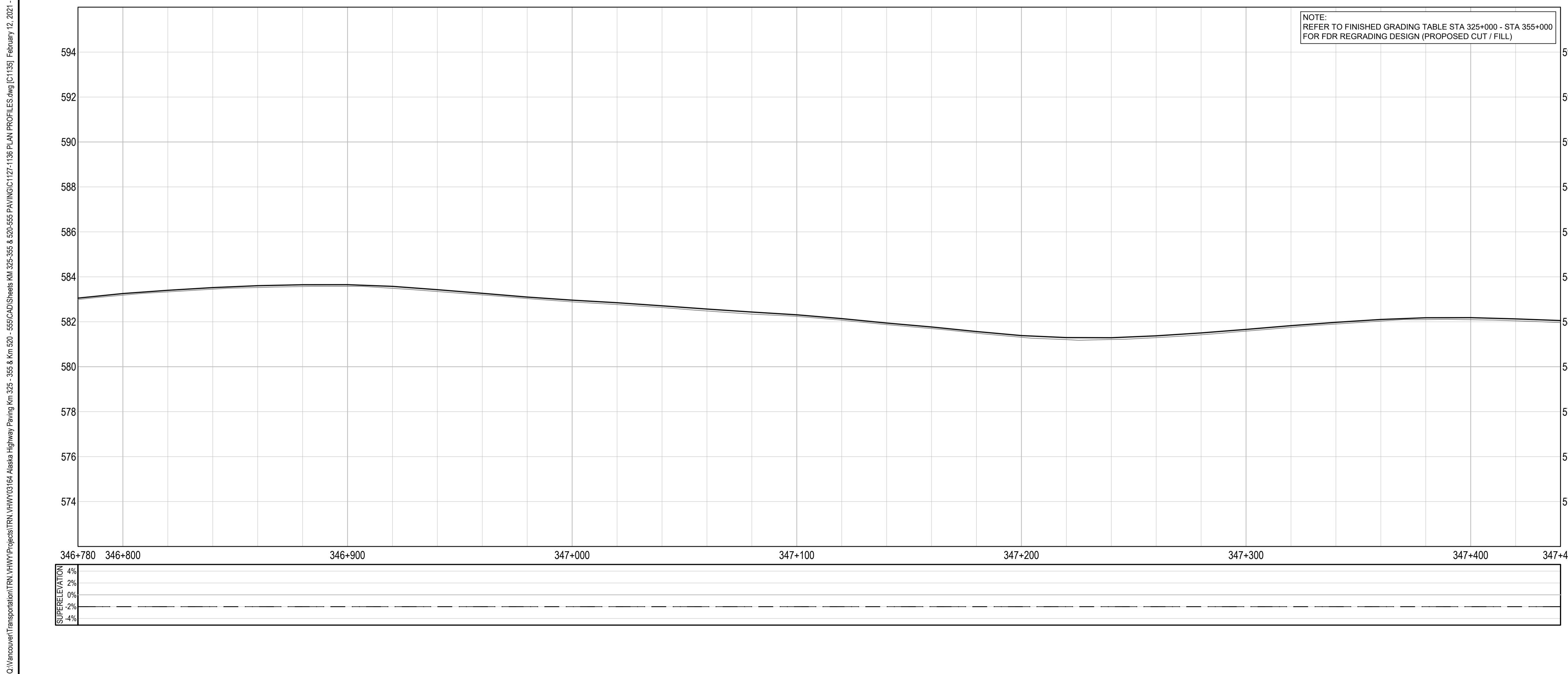
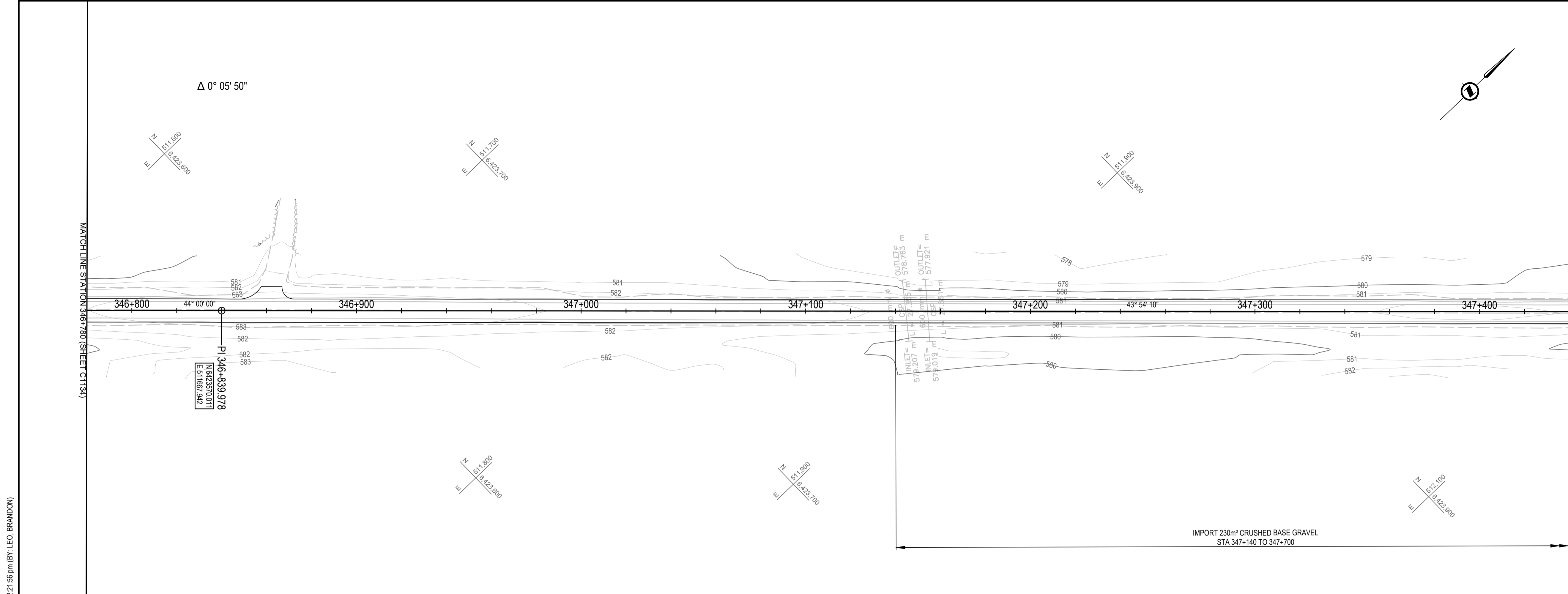
PSPC Project Manager/Administrateur de Projets TPSGC
A.TAHERI

PSPC Architectural and Engineering Resources Manager/
Ressources Architectural et de Directeur d'ingénierie, TPSGC

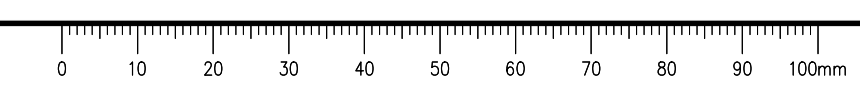
Client/client
PUBLIC SERVICES AND PROCUREMENT CANADA

Drawing title/Titre du dessin
**PLAN / PROFILE
STA. 346+780 TO STA. 347+440**

Project No./No. du projet R.116050.001	Sheet/Feuille C1135 OF	Revision no./ La Révision no. 0
--	-------------------------------------	--



Q:\Vancouver\Transportation\TRN\Hwy\Projects\TRN\Hwy\03164 Alaska Highway Paving Km 325 - 355 & Km 520 - 555\CAD\Sheets\KM 325-355 & Km 520 - 555\CAD\Sheets\1136 PLAN PROFILES.dwg [C1135] February 12, 2011 - 12:21:56 pm (BY: LEO, BRANDON)

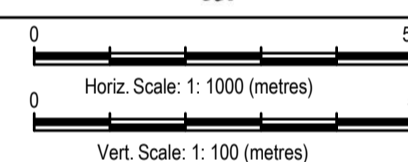
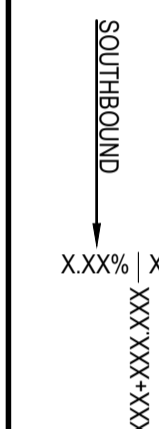


ISSUED FOR TENDER

- GENERAL NOTES:
- DIMENSIONS, COORDINATES, ELEVATIONS ARE IN METRES UNLESS NOTED OTHERWISE
 - THE CONTRACTOR IS RESPONSIBLE FOR VERIFYING THE LOCATION OF ALL UTILITIES PRIOR TO CONSTRUCTION

LEGEND
(PROFILE / SUPERELEVATION)

NC = NORMAL CROWN
LC = LEVEL CROWN
RC = REVERSE CROWN
FS = FULL SUPERELEVATION



Revision/Revisión	Description/Description	Date/Date
0	ISSUED FOR TENDER	21/02/12

Client/client

Public Services and Procurement Canada



Project title/Titre du projet
KM 325 - 355 & KM 520 - 555 PAVEMENT REPLACEMENT & MISCELLANEOUS WORKS ALASKA HIGHWAY, BC

Approved by/Approve par

S.LI

Designed by/Concept par

A.DEEPWELL / C.ERIKS / H.ONG

Drawn by/Dessine par

A.DEEPWELL / H.ONG

PSPC Project Manager/Administrateur de Projets TPSGC

A.TAHERI

PSPC Architectural and Engineering Resources Manager/Ressources Architectural et de Directeur d'Ingénierie, TPSGC

Client/client

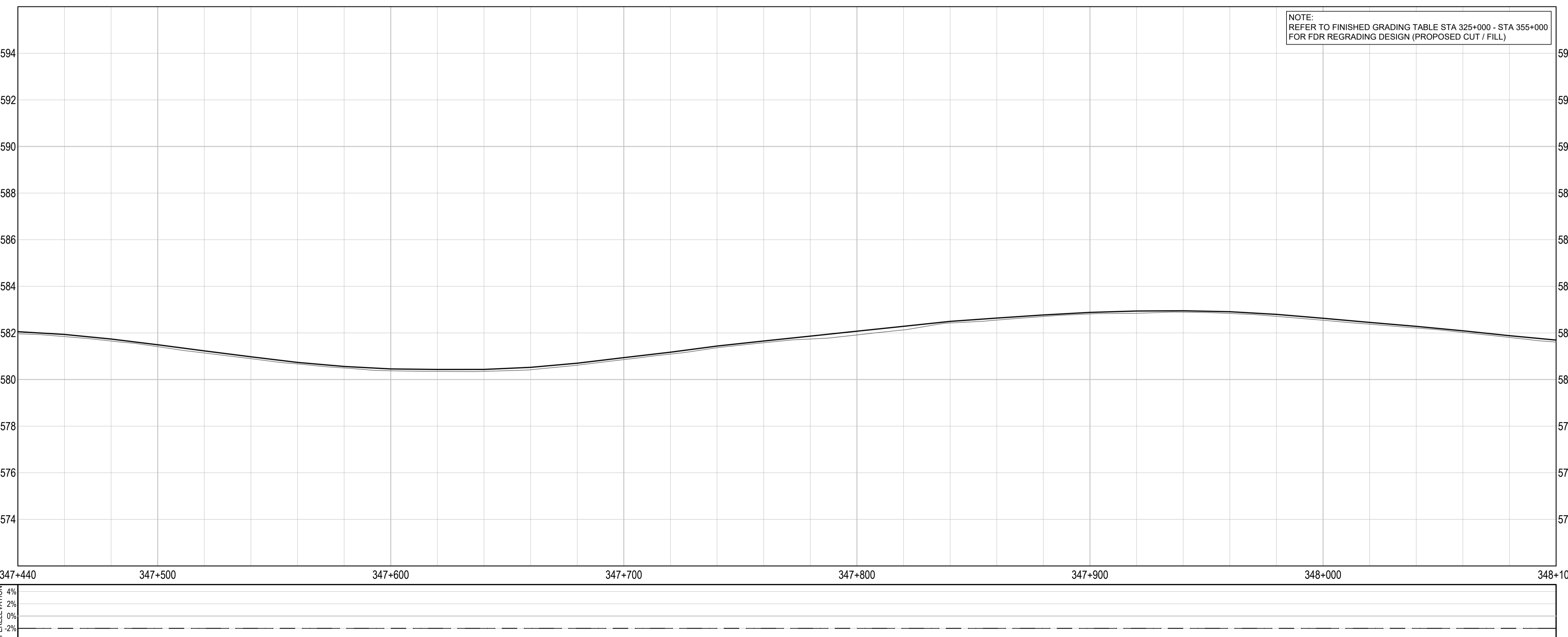
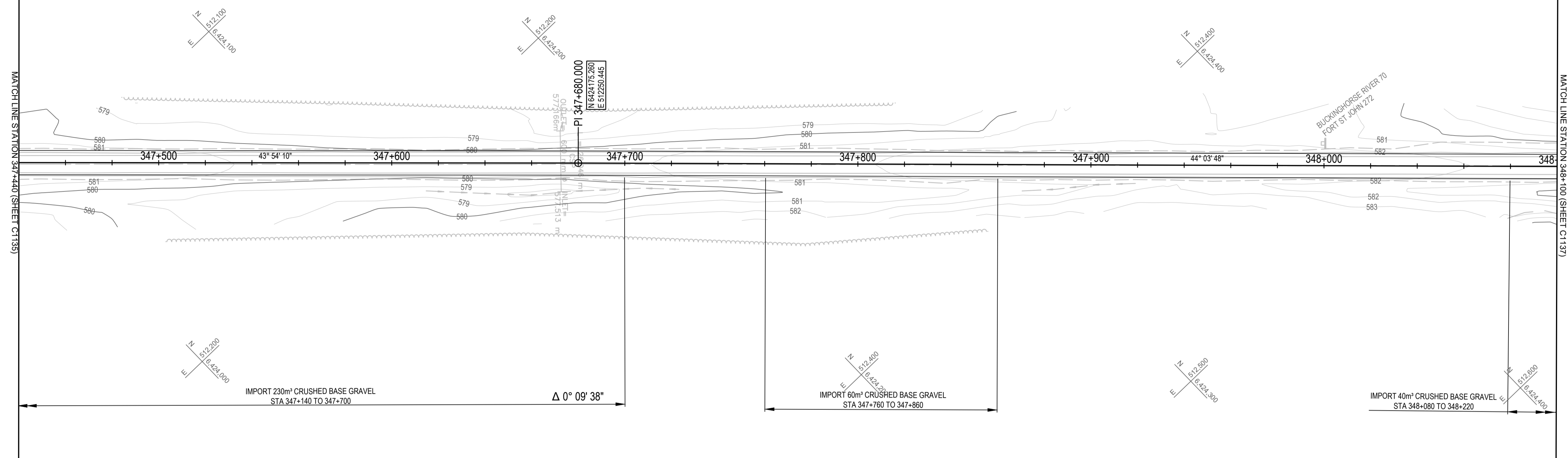
PUBLIC SERVICES AND PROCUREMENT CANADA

Drawing title/Titre du dessin

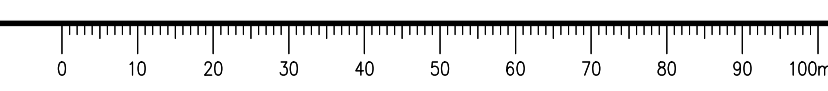
**PLAN / PROFILE
STA. 347+440 TO STA. 348+100**

Project No./No. du projet	Sheet/Feuille	Revision no./La Révision no.
R.116050.001	C1136	0

OF



Q:\Vancouver\Transportation\TRN\VHWY03\64 Alaska Highway Paving Km 325 - 355 & Km 520 - 555\CAD\Sheets\KM 325-355 & Km 520 - 555\CAD\Sheets\1136 PLAN PROFILES.dwg [1:136] February 12, 2011 - 12:22:20 pm (BY: LEO, BRANDON)


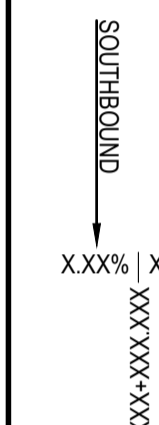


ISSUED FOR TENDER

- GENERAL NOTES:
- DIMENSIONS, COORDINATES, ELEVATIONS ARE IN METRES UNLESS NOTED OTHERWISE
 - THE CONTRACTOR IS RESPONSIBLE FOR VERIFYING THE LOCATION OF ALL UTILITIES PRIOR TO CONSTRUCTION

LEGEND
(PROFILE / SUPERELEVATION)

NC = NORMAL CROWN
LC = LEVEL CROWN
RC = REVERSE CROWN
FS = FULL SUPERELEVATION



Revision/Revisión	Description/Description	Date/Date
0	ISSUED FOR TENDER	21/02/12

Client/client
Public Services and Procurement Canada



Project title/Titre du projet
**KM 325 - 355 & KM 520 - 555
PAVEMENT REPLACEMENT &
MISCELLANEOUS WORKS
ALASKA HIGHWAY, BC**

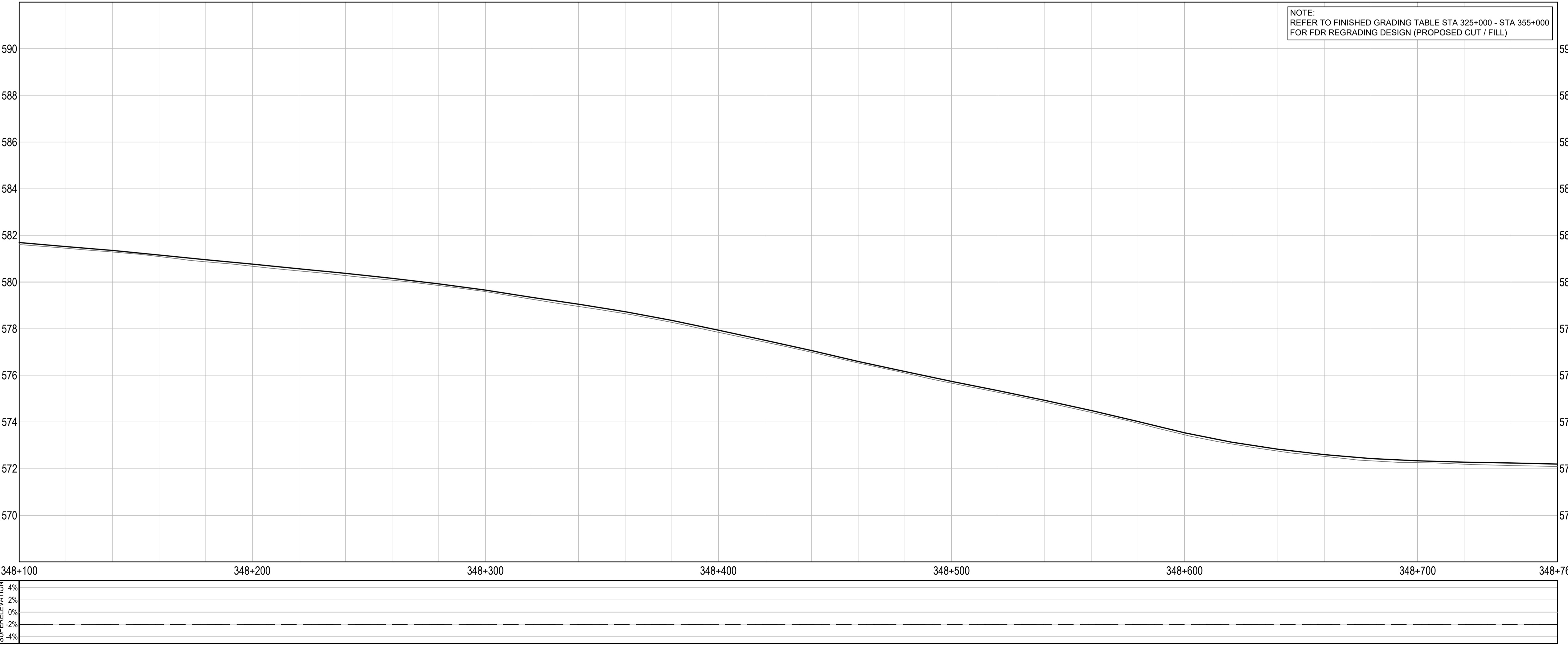
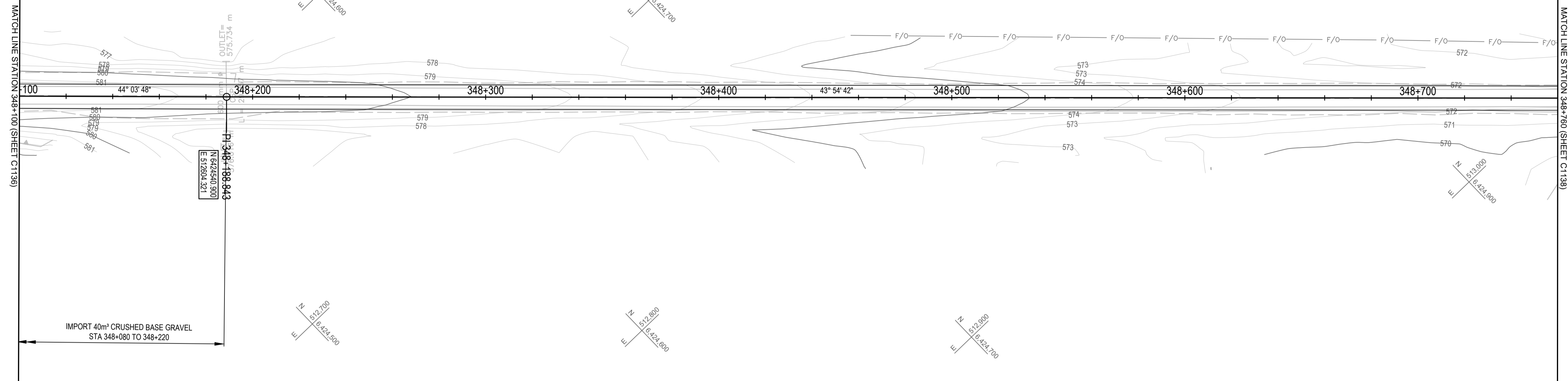
Approved by/Approuvé par
S.LI
Designed by/Concepté par
A.DEEPWELL / C.ERIKS / H.ONG
Drawn by/Dessiné par
A.DEEPWELL / H.ONG
PSPC Project Manager/Administrateur de Projets TPSGC
A.TAHERI
PSPC Architectural and Engineering Resources Manager/
Ressources Architectural et de Directeur d'Ingénierie, TPSGC

Client/client
PUBLIC SERVICES AND PROCUREMENT CANADA

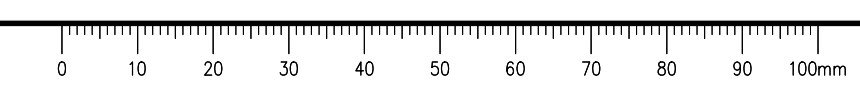
Drawing title/Titre du dessin
**PLAN / PROFILE
STA. 348+100 TO STA. 348+760**

Project No./No. du projet	Sheet/Feuille	Revision no./La Révision no.
R.116050.001	C1137	0

OF



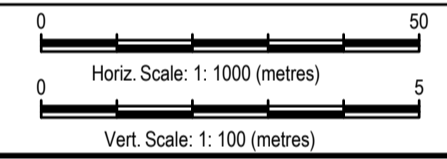
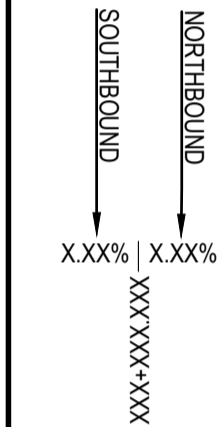
Q:\Vancouver\Transportation\TRN\VHWY\Projects\TRN\VHWY\03\64 Alaska Highway Paving Km 325 - 355 & Km 520 - 555\CAD\Sheets\KM 325-355 & Km 520 - 555\CAD\Sheets\1147 PLAN PROFILES.dwg [C1137] February 12, 2021 - 12:42:02 pm (BY: LEO, BRANDON)



ISSUED FOR TENDER

GENERAL NOTES:
 1. DIMENSIONS, COORDINATES, ELEVATIONS ARE IN METRES UNLESS NOTED OTHERWISE
 2. THE CONTRACTOR IS RESPONSIBLE FOR VERIFYING THE LOCATION OF ALL UTILITIES PRIOR TO CONSTRUCTION

LEGEND
 (PROFILE / SUPERELEVATION)
 NC = NORMAL CROWN
 LC = LEVEL CROWN
 RC = REVERSE CROWN
 FS = FULL SUPERELEVATION



0	ISSUED FOR TENDER	21/02/12
Revision/	Description/Description	Date/Date

Client/client
Public Services and Procurement Canada



Project title/Titre du projet
**KM 325 - 355 & KM 520 - 555
 PAVEMENT REPLACEMENT &
 MISCELLANEOUS WORKS
 ALASKA HIGHWAY, BC**

Approved by/Approve par
S.LI

Designed by/Concept par
A.DEEPWELL / C.ERIKS / H.ONG

Drawn by/Dessine par
A.DEEPWELL / H.ONG

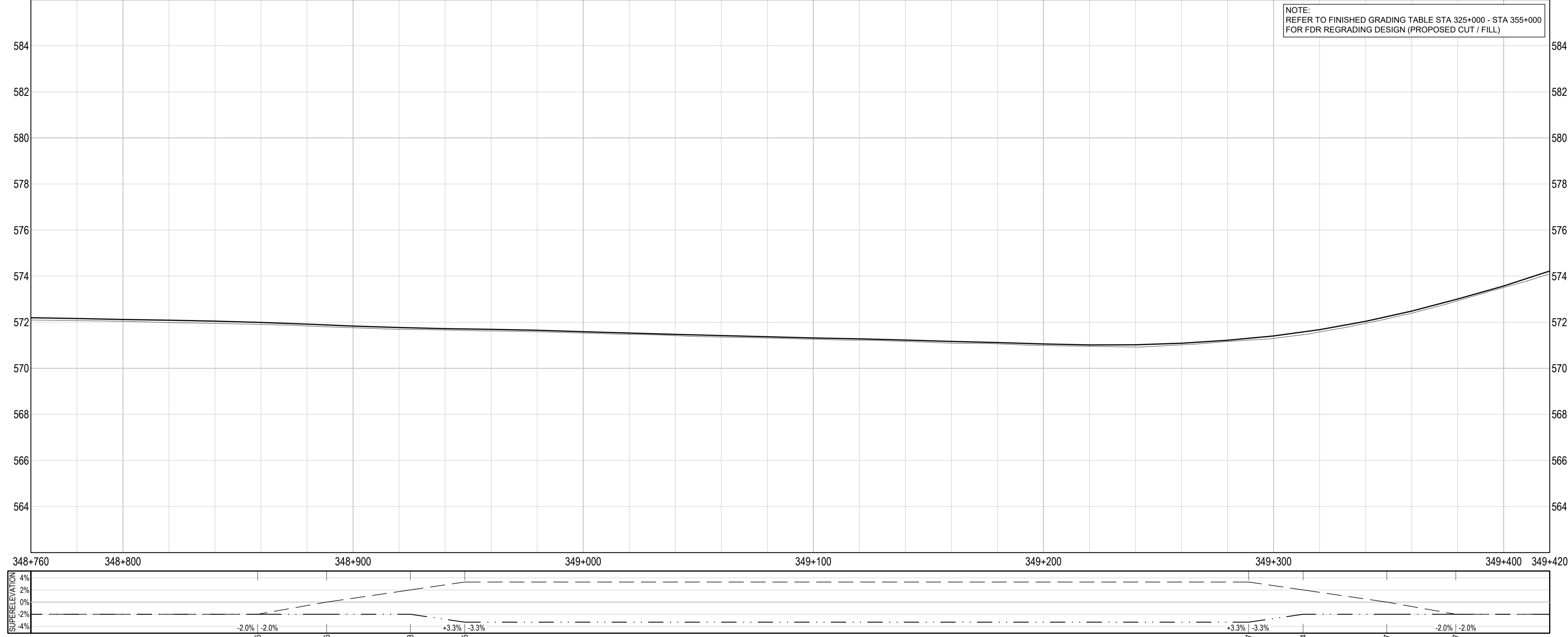
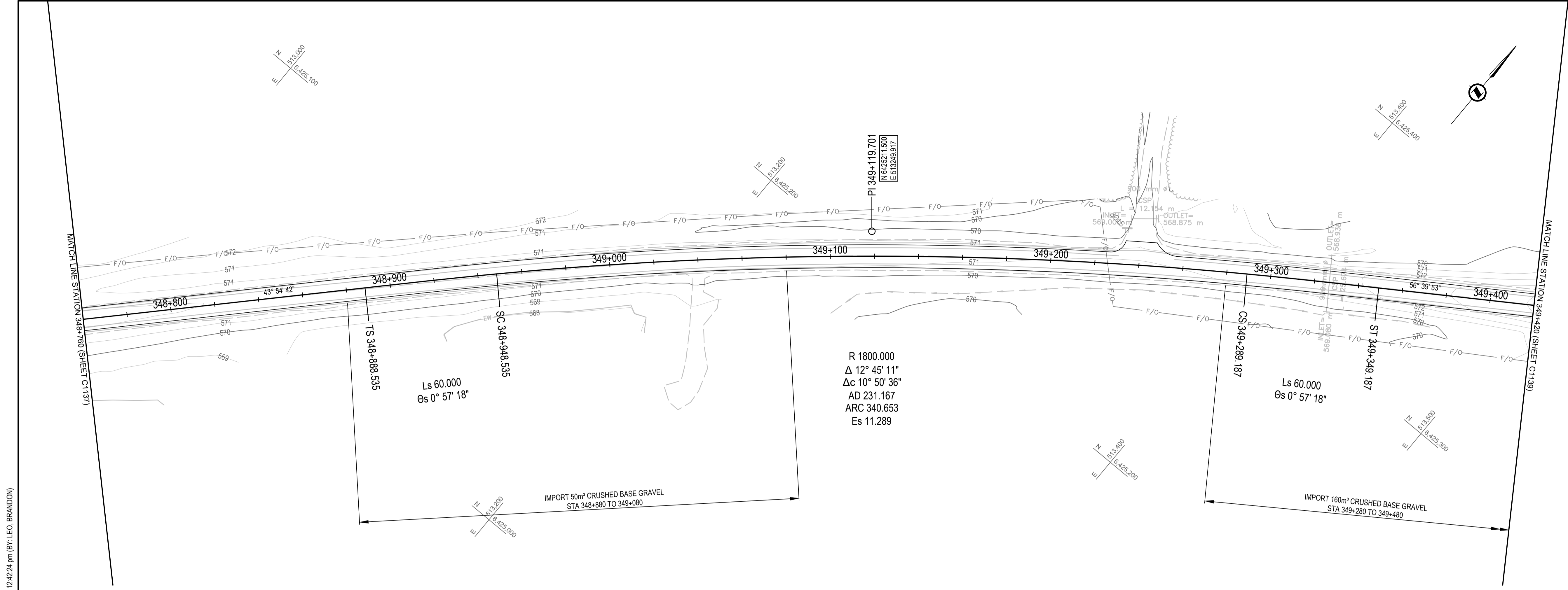
PSPC Project Manager/Administrateur de Projets TPSGC
A.TAHERI

PSPC Architectural and Engineering Resources Manager/
 Ressources Architectural et de Directeur d'ingénierie, TPSGC

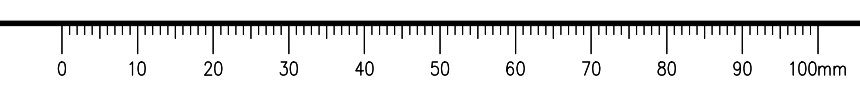
Client/client
PUBLIC SERVICES AND PROCUREMENT CANADA

Drawing title/Titre du dessin
**PLAN / PROFILE
 STA. 348+760 TO STA. 349+420**

Project No./No. du projet	Sheet/Feuille	Revision no./La Révision no.
R.116050.001	C1138 OF	0



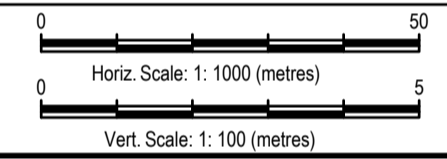
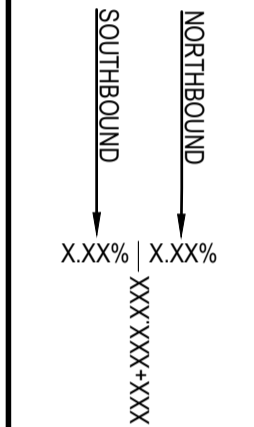
Q:\Vancouver\Transportation\TRN\VHWY\Projects\TRN\VHWY\03164 Alaska Highway Paving Km 325 - 355 & Km 520 - 555\CAD\Sheets\KM 325-355 & Km 520-555\PAVING\C1137-1147 PLAN PROFILES.dwg [C1138] February 12, 2011 - 12:42:24 pm [BY: LEO, BRANDON]



ISSUED FOR TENDER

GENERAL NOTES:
 1. DIMENSIONS, COORDINATES, ELEVATIONS ARE IN METRES UNLESS NOTED OTHERWISE
 2. THE CONTRACTOR IS RESPONSIBLE FOR VERIFYING THE LOCATION OF ALL UTILITIES PRIOR TO CONSTRUCTION

LEGEND
 (PROFILE / SUPERELEVATION)
 NC = NORMAL CROWN
 LC = LEVEL CROWN
 RC = REVERSE CROWN
 FS = FULL SUPERELEVATION



0	ISSUED FOR TENDER	21/02/12
Revision/	Description/Description	Date/Date

Client/client
Public Services and Procurement Canada



Project title/Titre du projet
**KM 325 - 355 & KM 520 - 555
 PAVEMENT REPLACEMENT &
 MISCELLANEOUS WORKS
 ALASKA HIGHWAY, BC**

Approved by/Approve par
S.LI

Designed by/Concept par
A.DEEPWELL / C.ERIKS / H.ONG

Drawn by/Dessine par
A.DEEPWELL / H.ONG

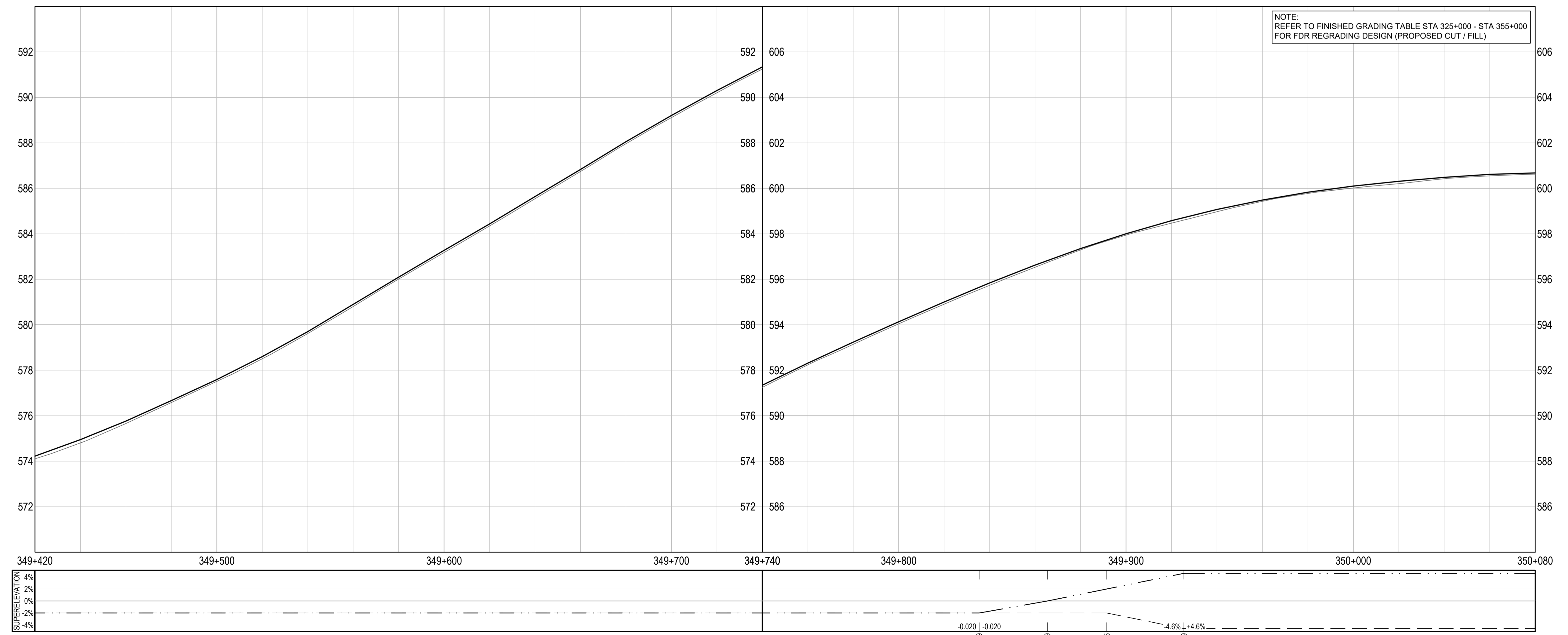
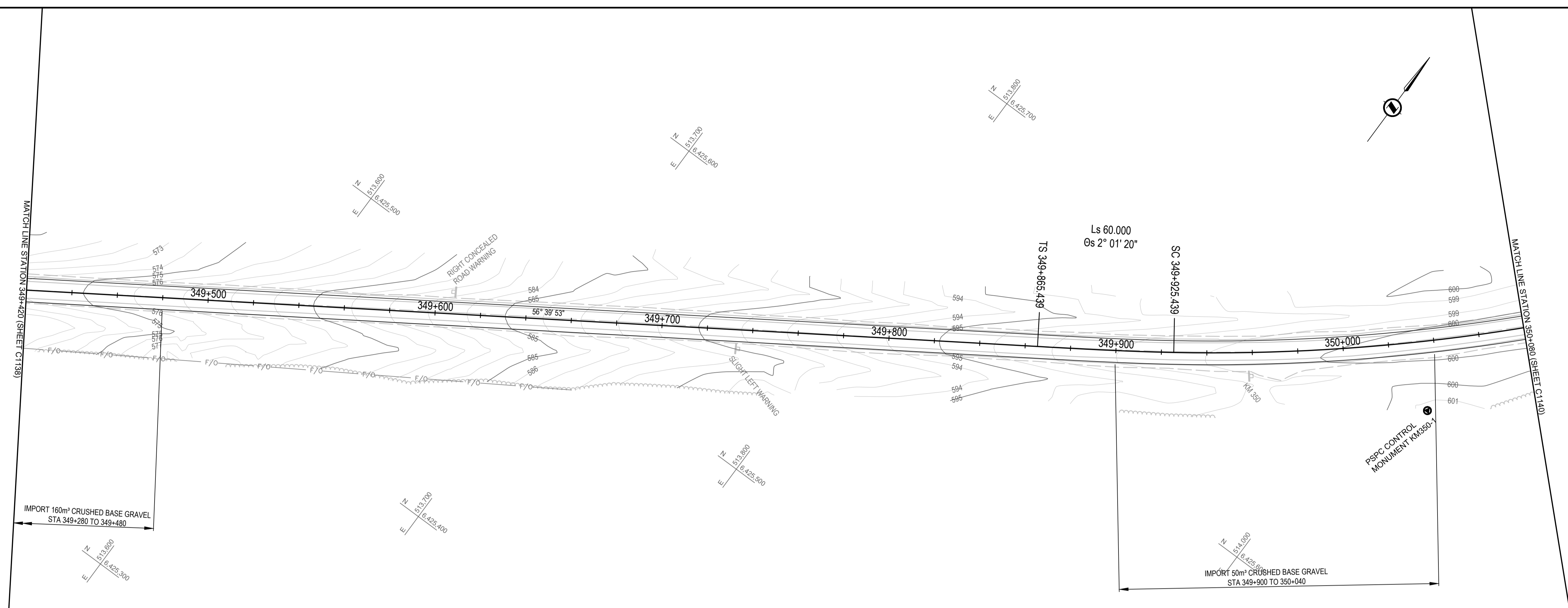
PSPC Project Manager/Administrateur de Projets TPSGC
A.TAHERI

PSPC Architectural and Engineering Resources Manager/
 Ressources Architectural et de Directeur d'ingénierie, TPSGC


Client/client
PUBLIC SERVICES AND PROCUREMENT CANADA

Drawing title/Titre du dessin
**PLAN / PROFILE
 STA. 349+420 TO STA. 350+080**

Project No./No. du projet	Sheet/Feuille	Revision no./La Révision no.
R.116050.001	C1139 OF	0



Q:\Vancouver\Transportation\TRN\VHWY\Projects\TRN\VHWY\Projects\TRN\VHWY\Projects\137-147 PLAN PROFILES.dwg [C1139] February 12, 2012 12:42:40 pm BY: LEO, BRANDON


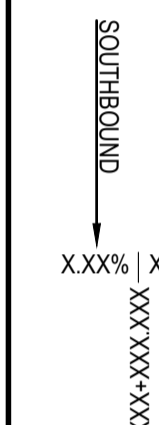


ISSUED FOR TENDER

- GENERAL NOTES:
- DIMENSIONS, COORDINATES, ELEVATIONS ARE IN METRES UNLESS NOTED OTHERWISE
 - THE CONTRACTOR IS RESPONSIBLE FOR VERIFYING THE LOCATION OF ALL UTILITIES PRIOR TO CONSTRUCTION

LEGEND
(PROFILE / SUPERELEVATION)

NC = NORMAL CROWN
LC = LEVEL CROWN
RC = REVERSE CROWN
FS = FULL SUPERELEVATION



0	ISSUED FOR TENDER	21/02/12
Revision/Revisión	Description/Description	Date/Date

Client/client
Public Services and Procurement Canada



Project title/Titre du projet
**KM 325 - 355 & KM 520 - 555
PAVEMENT REPLACEMENT &
MISCELLANEOUS WORKS
ALASKA HIGHWAY, BC**

Approved by/Approve par
S.LI

Designed by/Concept par
A.DEEPWELL / C.ERIKS / H.ONG

Drawn by/Dessine par
A.DEEPWELL / H.ONG

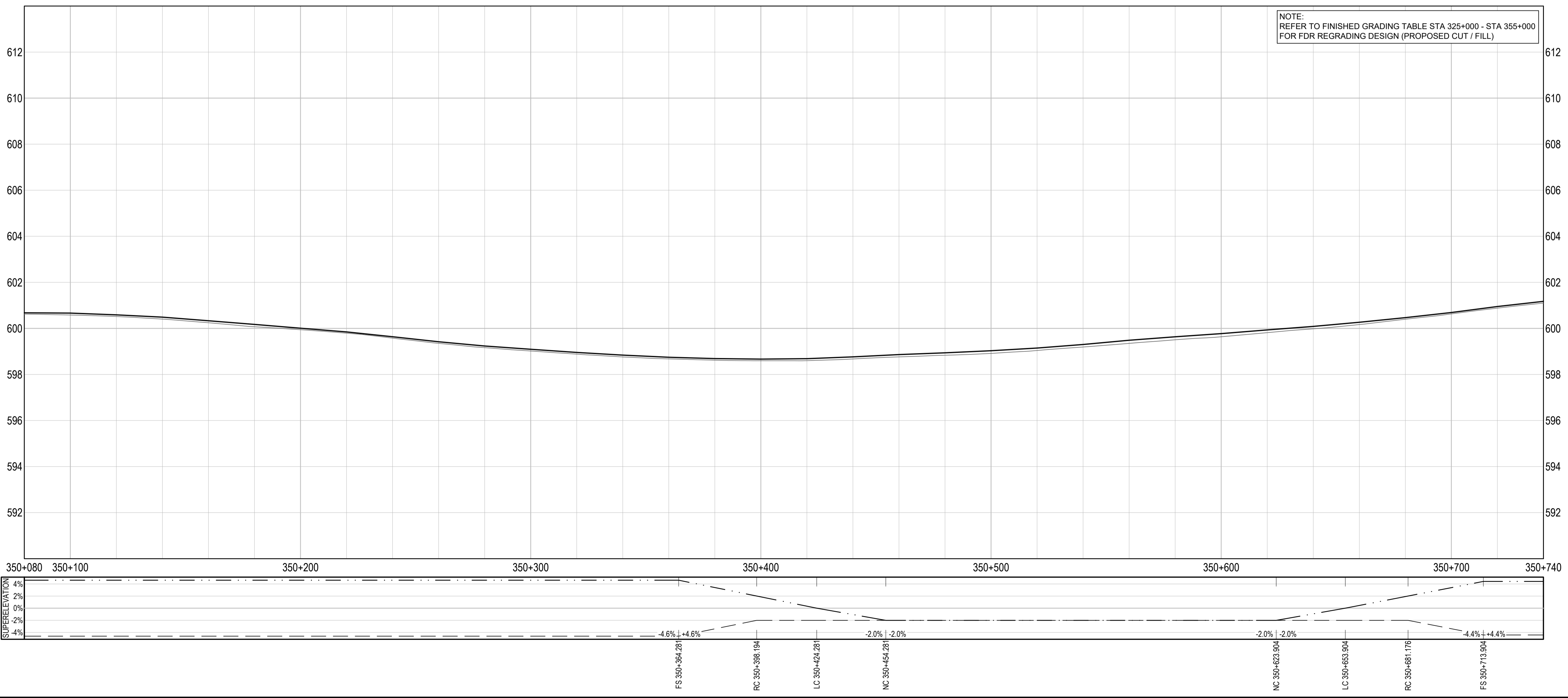
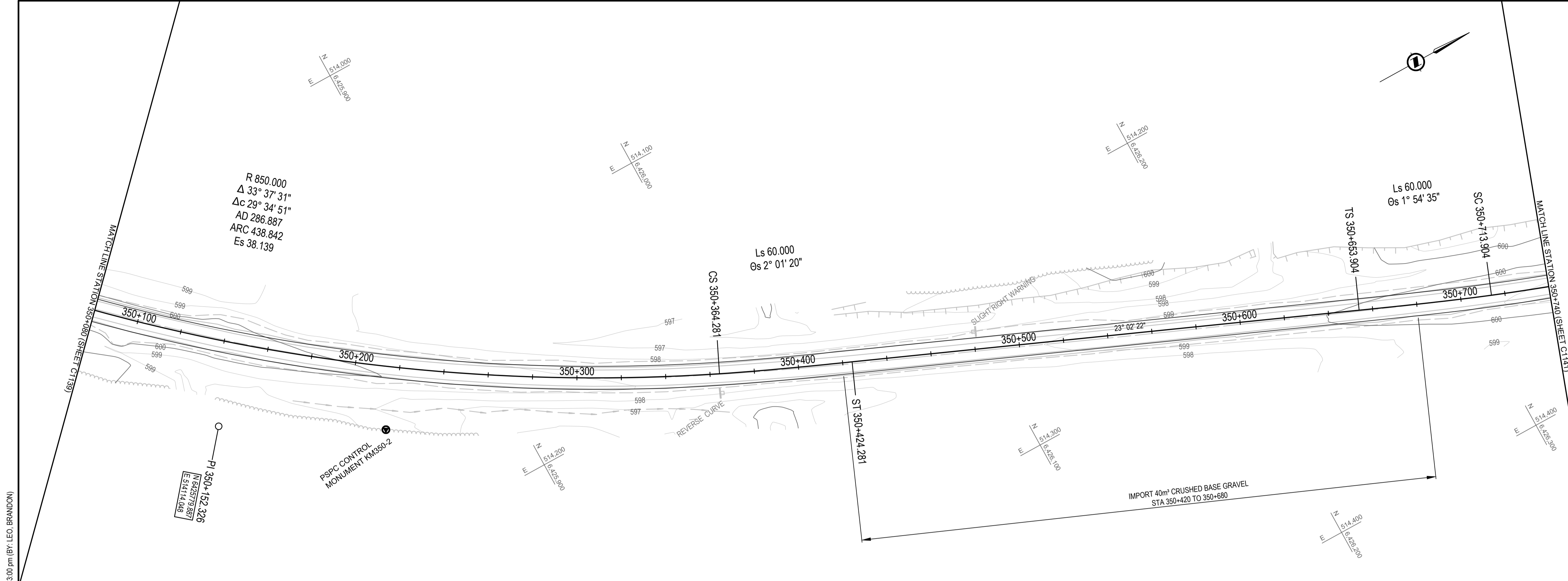
PSPC Project Manager/Administrateur de Projets TPSGC
A.TAHERI

PSPC Architectural and Engineering Resources Manager/
Ressources Architectural et de Directeur d'ingénierie, TPSGC

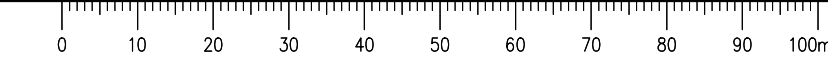
Client/client
PUBLIC SERVICES AND PROCUREMENT CANADA

Drawing title/Titre du dessin
**PLAN / PROFILE
STA. 350+080 TO STA. 350+740**

Project No./No. du projet R.116050.001	Sheet/Feuille C1140 OF	Revision no./ La Révision no. 0
--	-------------------------------------	--



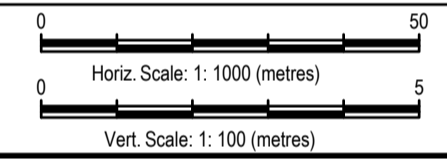
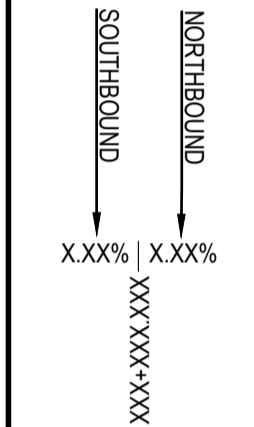
Q:\Vancouver\Transportation\TRN\VHWY03164 Alaska Highway Paving Km 325 - 355 & Km 520 - 555\CAD\Sheets KM 325-355 & Km 520 - 555\CAD\Sheets C1140\1147 PLAN PROFILES.dwg [C1140] February 12, 2012 12:43:00 pm BY: LEO, BRANDON



ISSUED FOR TENDER

GENERAL NOTES:
 1. DIMENSIONS, COORDINATES, ELEVATIONS ARE IN METRES UNLESS NOTED OTHERWISE
 2. THE CONTRACTOR IS RESPONSIBLE FOR VERIFYING THE LOCATION OF ALL UTILITIES PRIOR TO CONSTRUCTION

LEGEND
 (PROFILE / SUPERELEVATION)
 NC = NORMAL CROWN
 LC = LEVEL CROWN
 RC = REVERSE CROWN
 FS = FULL SUPERELEVATION



Revision/Revisión	Description/Description	Date/Date
0	ISSUED FOR TENDER	21/02/12

Client/client
Public Services and Procurement Canada


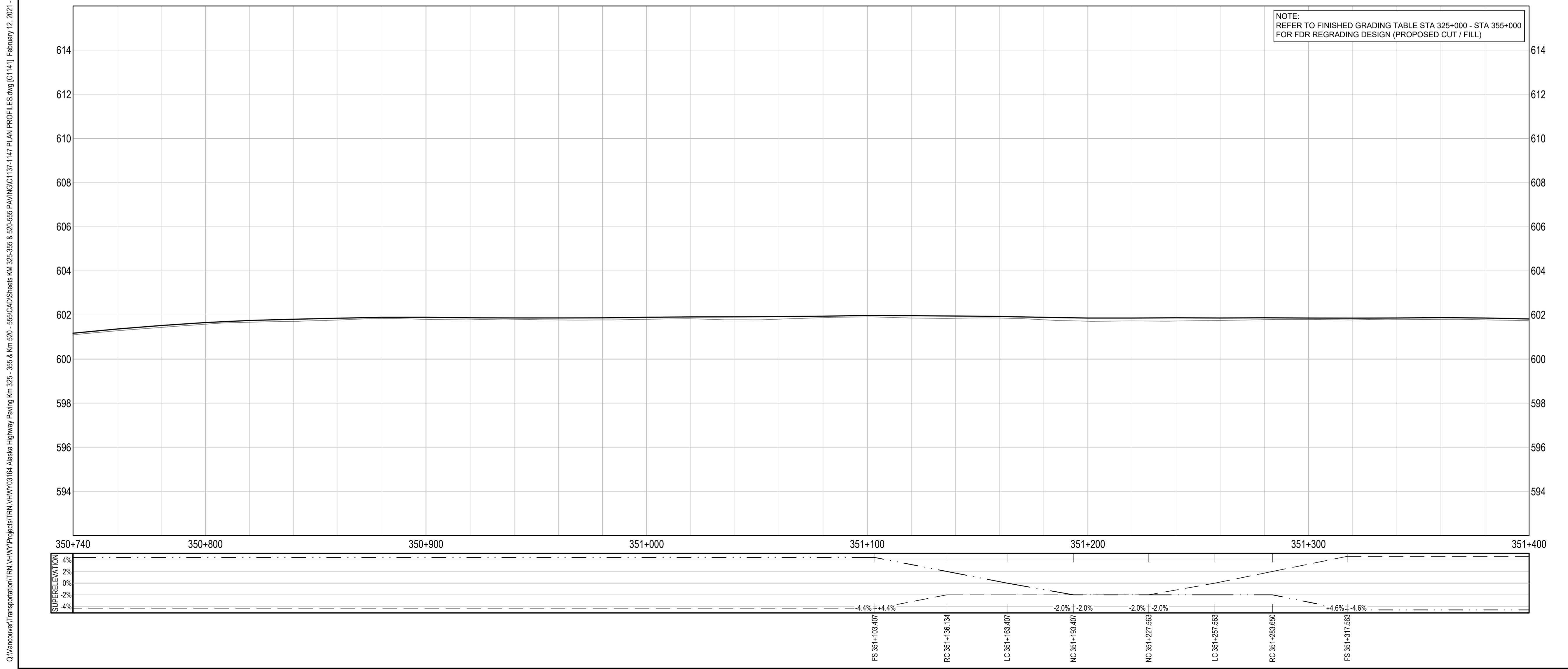
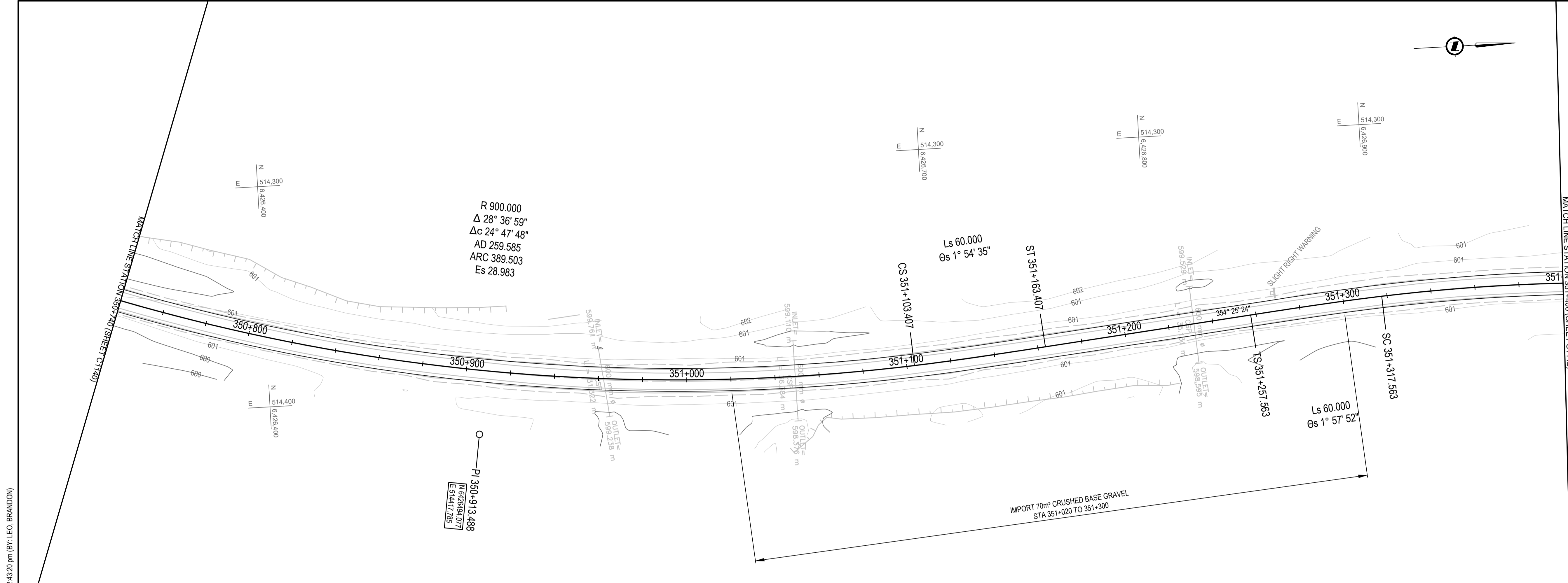


Project title/Titre du projet
**KM 325 - 355 & KM 520 - 555
 PAVEMENT REPLACEMENT &
 MISCELLANEOUS WORKS
 ALASKA HIGHWAY, BC**

Approved by/Approuvé par
S.LI
 Designed by/Concepté par
A.DEEPWELL / C.ERIKS / H.ONG
 Drawn by/Dessiné par
A.DEEPWELL / H.ONG
 PSPC Project Manager/Administrateur de Projets TPSGC
A.TAHERI
 PSPC Architectural and Engineering Resources Manager/
 Ressources Architectural et de Directeur d'ingénierie, TPSGC

Client/client
PUBLIC SERVICES AND PROCUREMENT CANADA
 Drawing title/Titre du dessin
**PLAN / PROFILE
 STA. 350+740 TO STA. 351+400**

Project No./No. du projet R.116050.001	Sheet/Feuille C1141	Revision no./ La Révision no. 0
--	-------------------------------	--



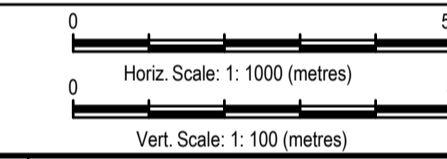
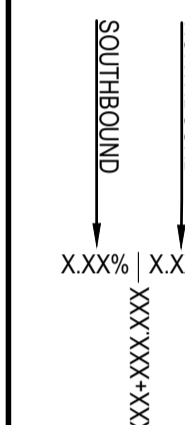
Q:\Vancouver\Transportation\TRN\VHWY\Projects\TRN\VHWY\03164 Alaska Highway Paving Km 325 - 355 & Km 520 - 555\CAD\Sheets\KM 325-355 & Km 520 - 555\CAD\Sheets\1147 PLAN PROFILES.dwg [C1141] February 12, 2012 12:43:20 pm BY: LEO, BRANDON

ISSUED FOR TENDER

- GENERAL NOTES:
- DIMENSIONS, COORDINATES, ELEVATIONS ARE IN METRES UNLESS NOTED OTHERWISE
 - THE CONTRACTOR IS RESPONSIBLE FOR VERIFYING THE LOCATION OF ALL UTILITIES PRIOR TO CONSTRUCTION

LEGEND
(PROFILE / SUPERELEVATION)

- NC = NORMAL CROWN
- LC = LEVEL CROWN
- RC = REVERSE CROWN
- FS = FULL SUPERELEVATION



Revision/Modification	Description/Description	Date/Date
0	ISSUED FOR TENDER	21/02/12

Client/client
Public Services and Procurement Canada



Project title/Titre du projet
**KM 325 - 355 & KM 520 - 555
PAVEMENT REPLACEMENT &
MISCELLANEOUS WORKS
ALASKA HIGHWAY, BC**

Approved by/Approuvé par
S.LI

Designed by/Concepté par
A.DEEPWELL / C.ERIKS / H.ONG

Drawn by/Dessiné par
A.DEEPWELL / H.ONG

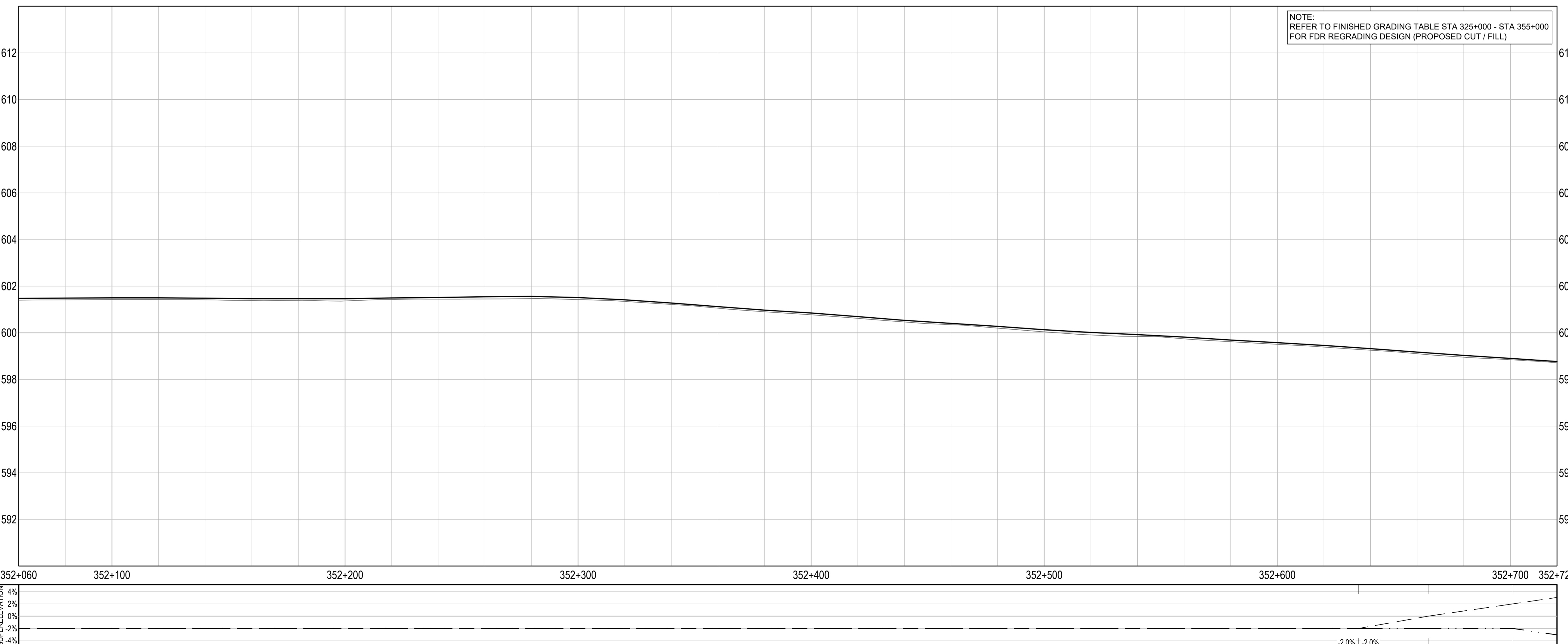
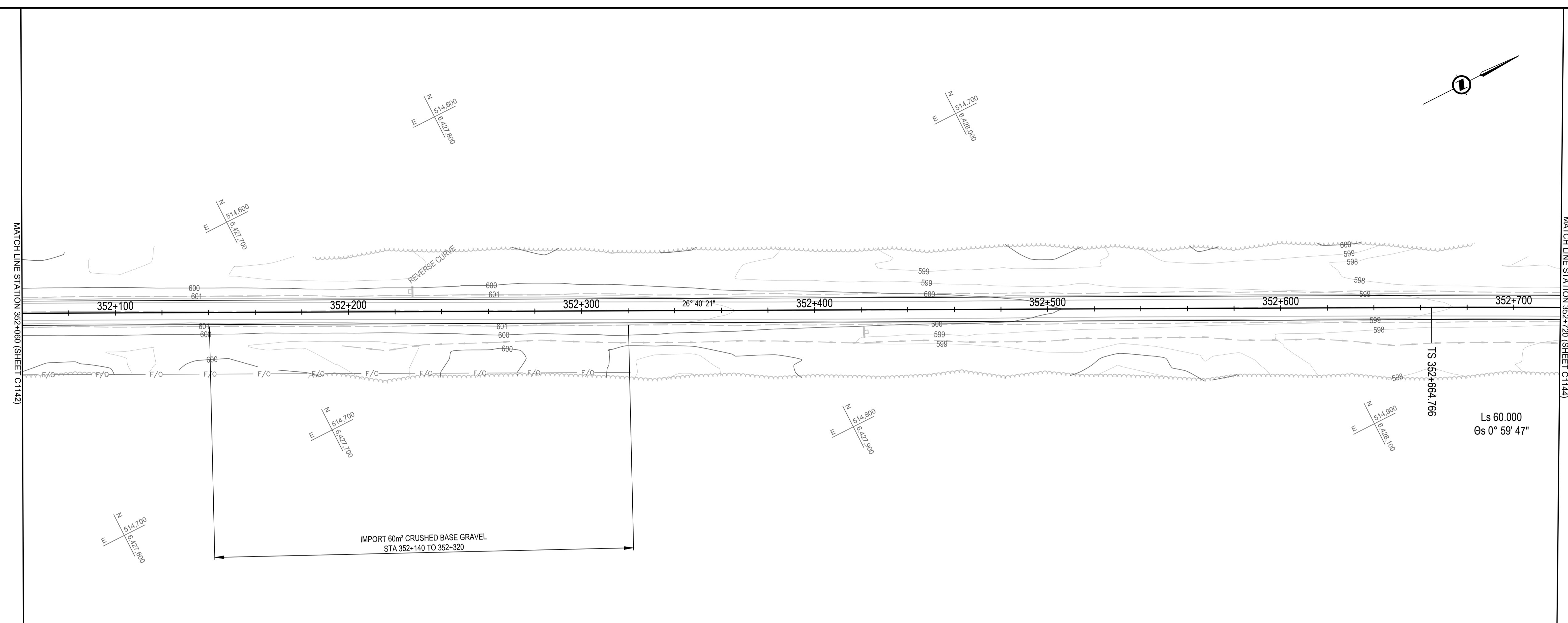
PSPC Project Manager/Administrateur de Projets TPSGC
A.TAHERI

PSPC Architectural and Engineering Resources Manager/
Ressources Architectural et de Directeur d'Ingénierie, TPSGC

Client/client
PUBLIC SERVICES AND PROCUREMENT CANADA

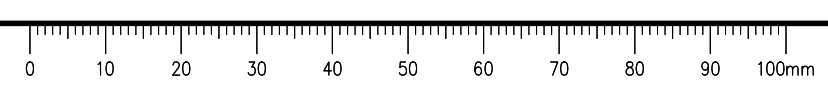
Drawing title/Titre du dessin
**PLAN / PROFILE
STA. 352+060 TO STA. 352+720**

Project No./No. du projet	Sheet/Feuille	Revision no./La Révision no.
R.116050.001	C1143 OF	0



NOTE:
REFER TO FINISHED GRADING TABLE STA 325+000 - STA 355+000
FOR FDR REGRADING DESIGN (PROPOSED CUT / FILL)

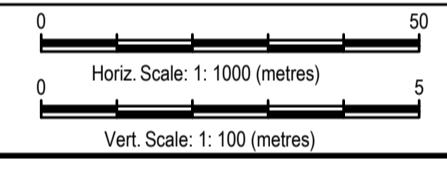
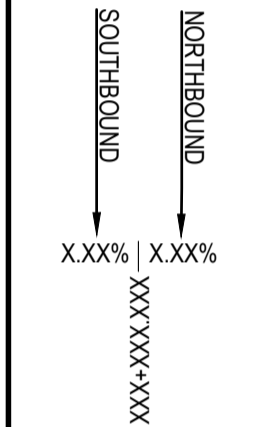
Q:\Vancouver\Transportation\TRN\VHWY\Projects\TRN\VHWY\03164 Alaska Highway Paving Km 325 - 355 & Km 520 - 555\CAD\Sheets\KM 325-355 & Km 520 - 555\CAD\Sheets\1147 PLAN PROFILES.dwg [C1143] February 12, 2012 12:44:00 pm [BY: LEO, BRANDON]



ISSUED FOR TENDER

GENERAL NOTES:
 1. DIMENSIONS, COORDINATES, ELEVATIONS ARE IN METRES UNLESS NOTED OTHERWISE
 2. THE CONTRACTOR IS RESPONSIBLE FOR VERIFYING THE LOCATION OF ALL UTILITIES PRIOR TO CONSTRUCTION

LEGEND
 (PROFILE / SUPERELEVATION)
 NC = NORMAL CROWN
 LC = LEVEL CROWN
 RC = REVERSE CROWN
 FS = FULL SUPERELEVATION



Revision/Revisión	Description/Description	Date/Date
0	ISSUED FOR TENDER	21/02/12

Client/client
Public Services and Procurement Canada

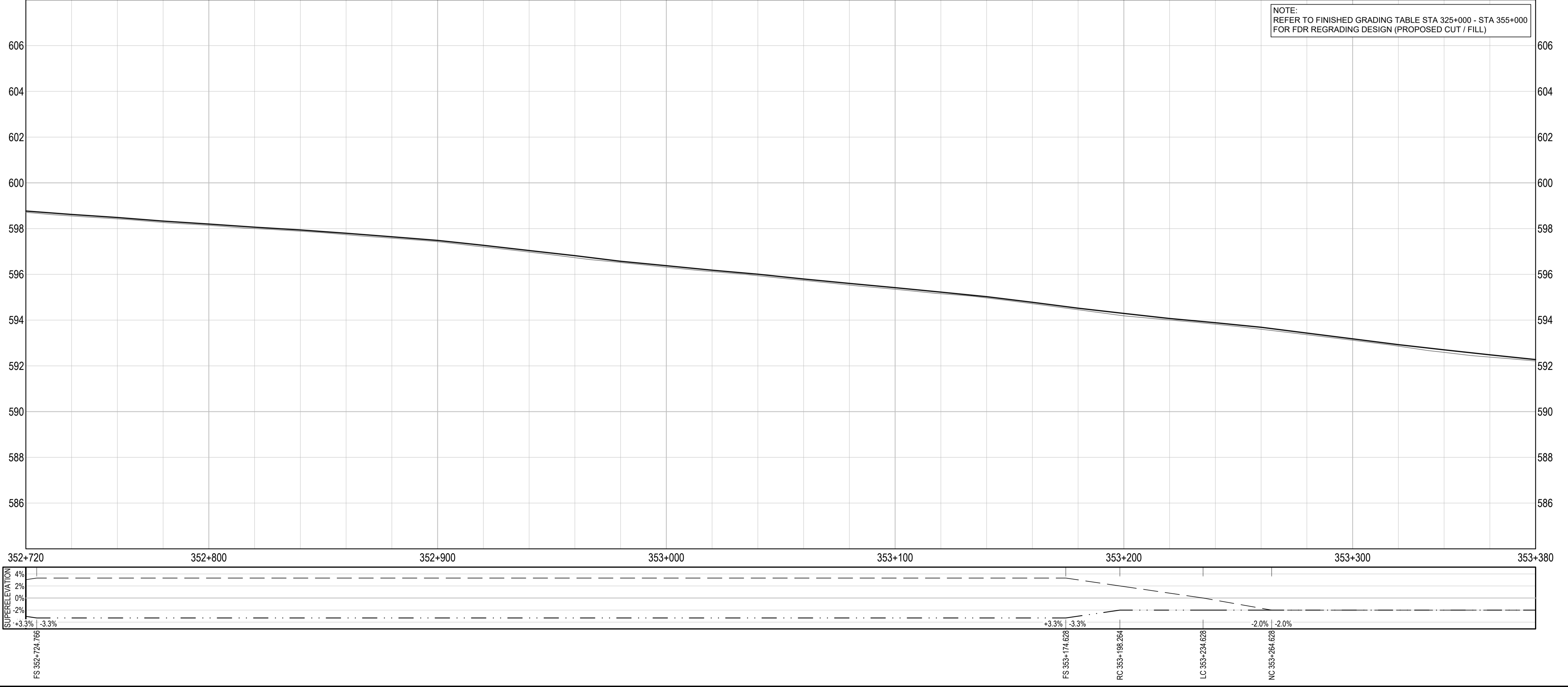
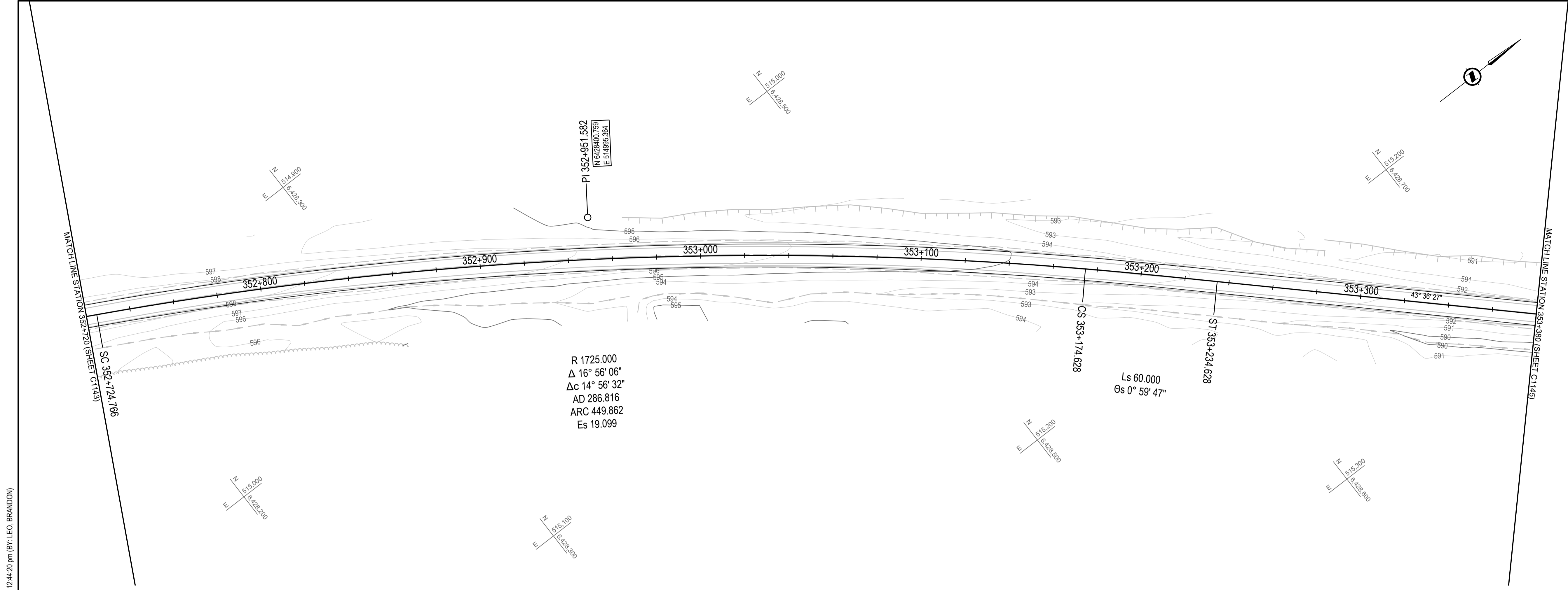


Project title/Titre du projet
**KM 325 - 355 & KM 520 - 555
 PAVEMENT REPLACEMENT &
 MISCELLANEOUS WORKS
 ALASKA HIGHWAY, BC**

Approved by/Approuvé par
S.LI
 Designed by/Concepté par
A.DEEPWELL / C.ERIKS / H.ONG
 Drawn by/Dessiné par
A.DEEPWELL / H.ONG
 PSPC Project Manager/Administrateur de Projets TPSGC
A.TAHERI
 PSPC Architectural and Engineering Resources Manager/
 Ressources Architectural et de Directeur d'ingénierie, TPSGC

Client/client
PUBLIC SERVICES AND PROCUREMENT CANADA
 Drawing title/Titre du dessin
**PLAN / PROFILE
 STA. 352+720 TO STA. 353+380**

Project No./No. du projet	Sheet/Feuille	Revision no./La Révision no.
R.116050.001	C1144 OF	0

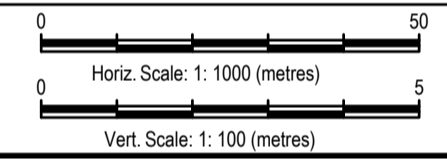
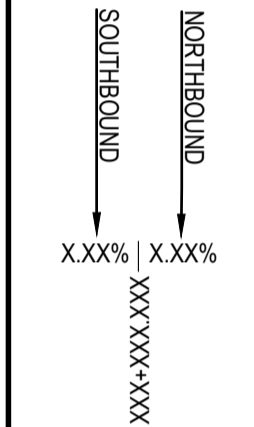


Q:\Vancouver\Transportation\TRN\VHWY\Projects\TRN\VHWY\03164 Alaska Highway Paving Km 325 - 355 & Km 520 - 555\CAD\Sheets\KM 325-355 & Km 520-555\PAVING\C1137-1147 PLAN PROFILES.dwg [C1144] February 12, 2011 - 12:44:20 pm [BY: LEO.BRANDON]

ISSUED FOR TENDER

GENERAL NOTES:
 1. DIMENSIONS, COORDINATES, ELEVATIONS ARE IN METRES UNLESS NOTED OTHERWISE
 2. THE CONTRACTOR IS RESPONSIBLE FOR VERIFYING THE LOCATION OF ALL UTILITIES PRIOR TO CONSTRUCTION

LEGEND
 (PROFILE / SUPERELEVATION)
 NC = NORMAL CROWN
 LC = LEVEL CROWN
 RC = REVERSE CROWN
 FS = FULL SUPERELEVATION



Revision/Revisión	Description/Description	Date/Date
0	ISSUED FOR TENDER	21/02/12

Client/client: **Public Services and Procurement Canada**

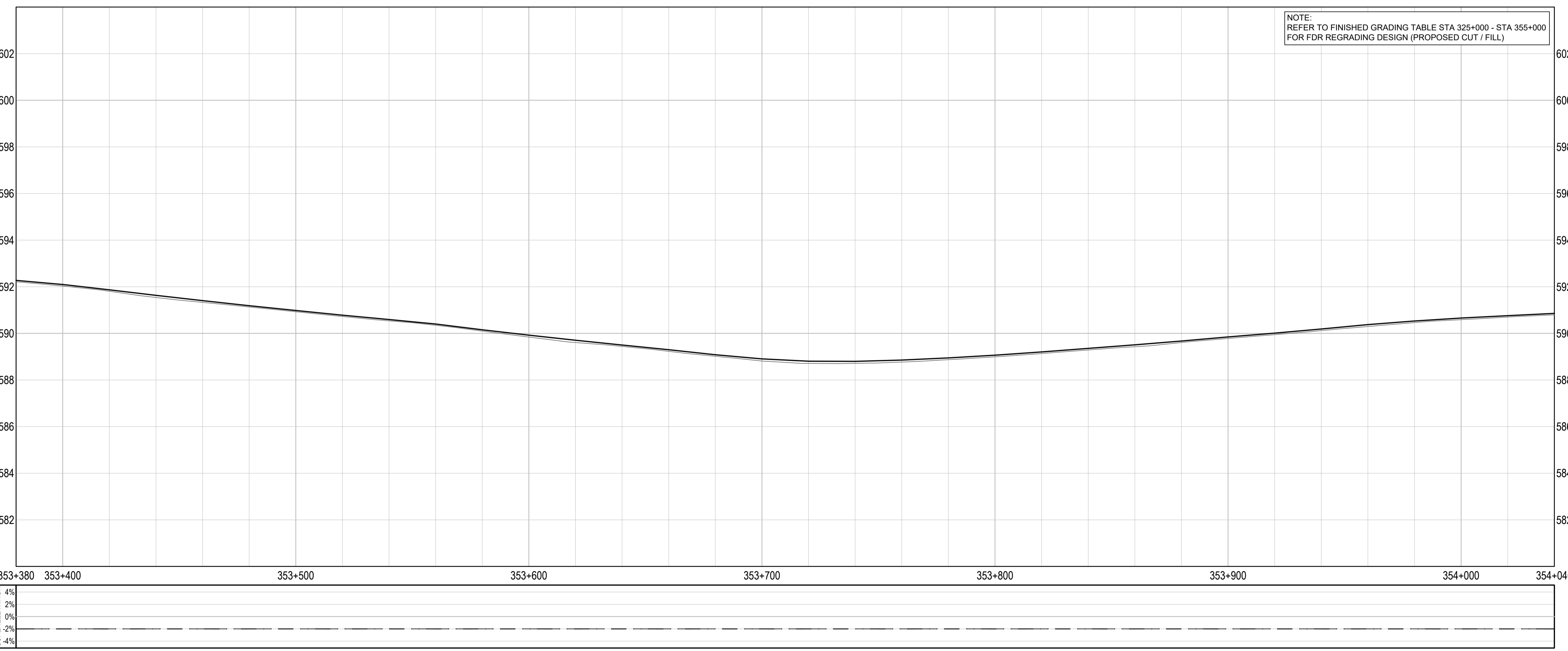
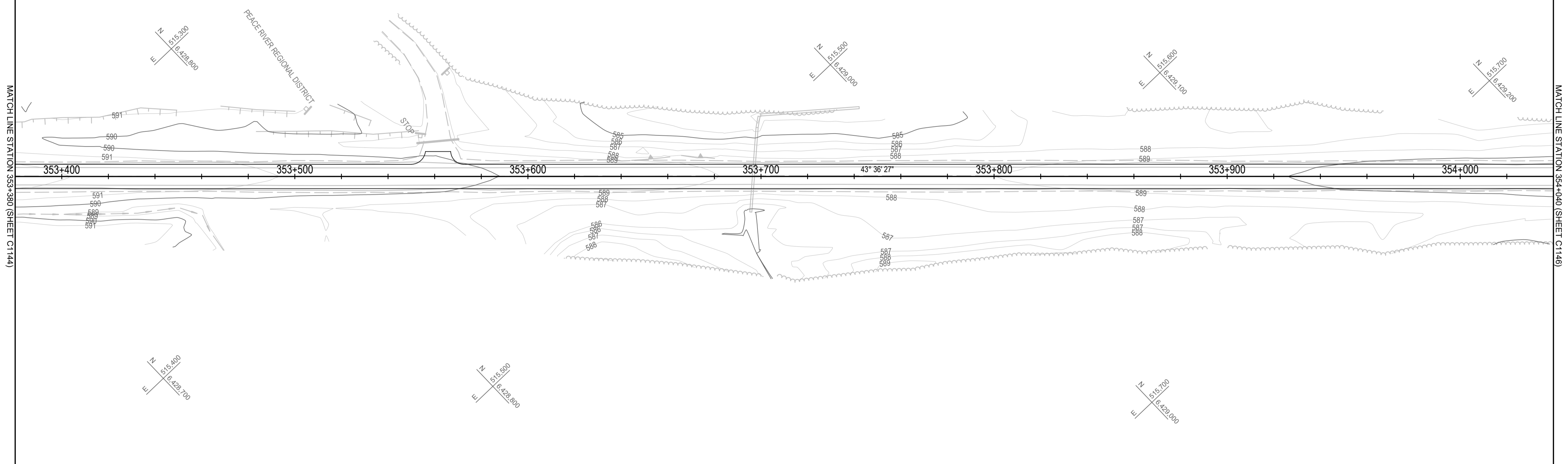


Project title/Titre du projet:
KM 325 - 355 & KM 520 - 555 PAVEMENT REPLACEMENT & MISCELLANEOUS WORKS ALASKA HIGHWAY, BC

Approved by/Approve par: **S.LI**
 Designed by/Concept par: **A.DEEPWELL / C.ERIKS / H.ONG**
 Drawn by/Dessine par: **A.DEEPWELL / H.ONG**
 PSPC Project Manager/Administrateur de Projets TPSGC: **A.TAHERI**
 PSPC Architectural and Engineering Resources Manager/Ressources Architectural et de Directeur d'Ingénierie, TPSGC:

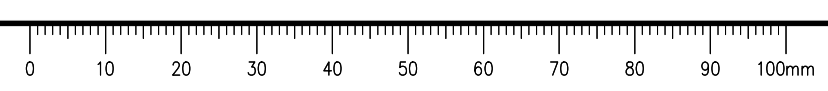
Client/client: **PUBLIC SERVICES AND PROCUREMENT CANADA**
 Drawing title/Titre du dessin:
PLAN / PROFILE STA. 353+380 TO STA. 354+040

Project No./No. du projet: R.116050.001	Sheet/Feuille: C1145	Revision no./La Révision no.: 0
--	-----------------------------	--



NOTE:
 REFER TO FINISHED GRADING TABLE STA 325+000 - STA 355+000 FOR FDR REGRADING DESIGN (PROPOSED CUT / FILL)

Q:\Vancouver\Transportation\TRN\VHWY03164 Alaska Highway Paving Km 325 - 355 & Km 520 - 555\CAD\Sheets\KM 325-355 & Km 520 - 555\CAD\Sheets\KM 325-355 & Km 520 - 555 PAVING\C1137-1147 PLAN PROFILES.dwg [C1145] February 12, 2011 - 12:44:40 pm [BY: LEO, BRANDON]


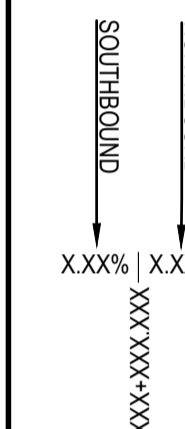


ISSUED FOR TENDER

- GENERAL NOTES:
- DIMENSIONS, COORDINATES, ELEVATIONS ARE IN METRES UNLESS NOTED OTHERWISE
 - THE CONTRACTOR IS RESPONSIBLE FOR VERIFYING THE LOCATION OF ALL UTILITIES PRIOR TO CONSTRUCTION

LEGEND
(PROFILE / SUPERELEVATION)

- NC = NORMAL CROWN
LC = LEVEL CROWN
RC = REVERSE CROWN
FS = FULL SUPERELEVATION



Revision/Revisión	Description/Description	Date/Date
0	ISSUED FOR TENDER	21/02/12

Client/client
Public Services and Procurement Canada



Project title/Titre du projet
**KM 325 - 355 & KM 520 - 555
PAVEMENT REPLACEMENT &
MISCELLANEOUS WORKS
ALASKA HIGHWAY, BC**

Approved by/Approuvé par
S.LI

Designed by/Concepté par
A.DEEPWELL / C.ERIKS / H.ONG

Drawn by/Dessiné par
A.DEEPWELL / H.ONG

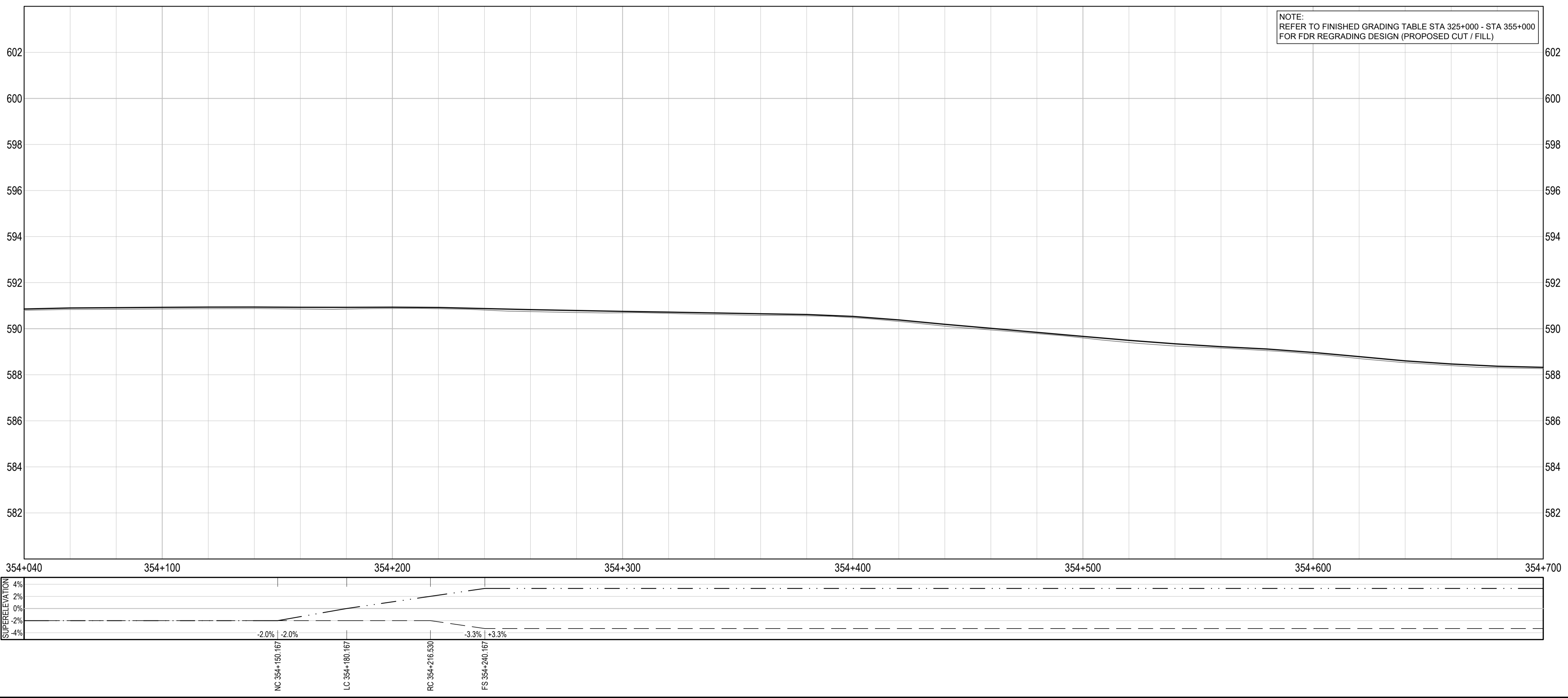
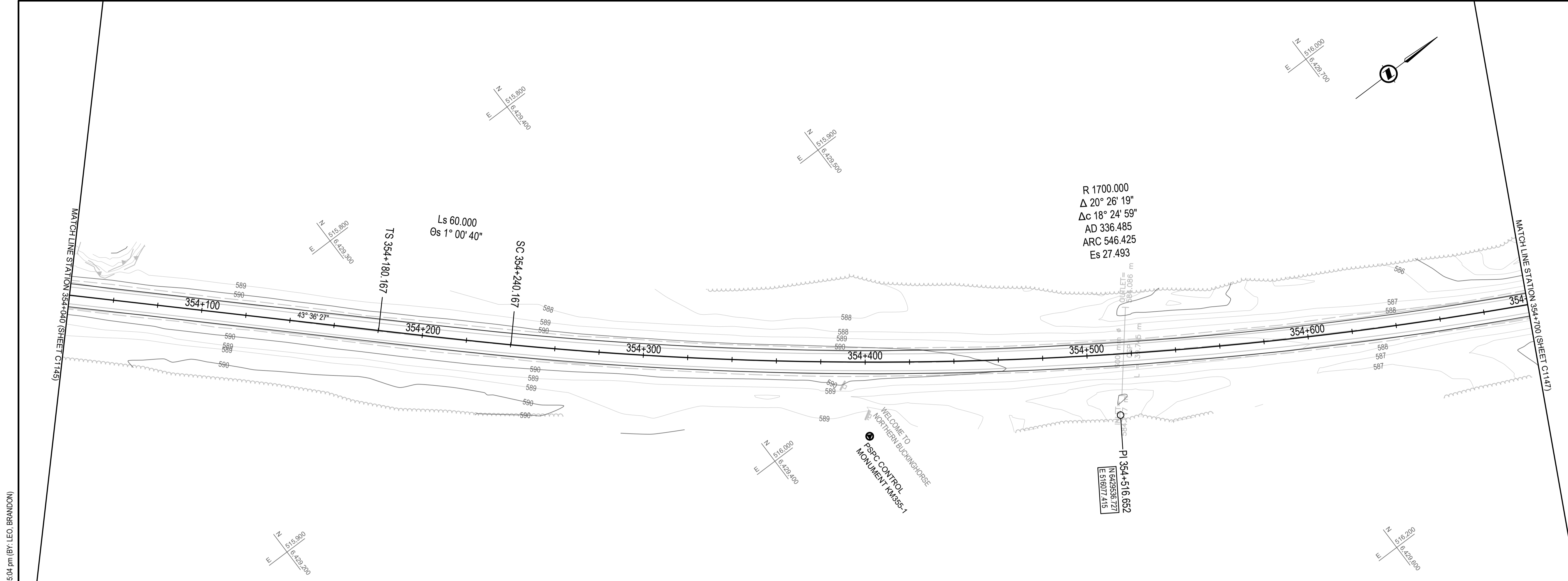
PSPC Project Manager/Administrateur de Projets TPSGC
A.TAHERI

PSPC Architectural and Engineering Resources Manager/
Ressources Architectural et de Directeur d'ingénierie, TPSGC

Client/client
PUBLIC SERVICES AND PROCUREMENT CANADA

Drawing title/Titre du dessin
**PLAN / PROFILE
STA. 354+040 TO STA. 354+700**

Project No./No. du projet R.116050.001	Sheet/Feuille C1146 OF	Revision no./ La Révision no. 0
--	-------------------------------------	--



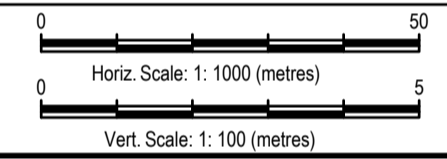
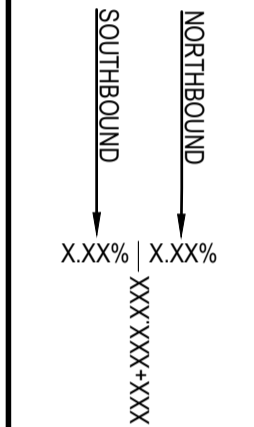
NOTE:
REFER TO FINISHED GRADING TABLE STA 325+000 - STA 355+000
FOR FDR REGRADING DESIGN (PROPOSED CUT / FILL)

Q:\Vancouver\Transportation\TRN\VHWY03164 Alaska Highway Paving Km 325 - 355 & Km 520 - 555\CAD\Sheets\KM 325-355 & Km 520 - 555\CAD\Sheets\KM 325-355 & Km 520 - 555\CAD\Sheets\C1146.dwg [1:147] PLAN PROFILES.dwg [1:146] February 12, 2011 - 12:45:04 pm [BY: LEO, BRANDON]

ISSUED FOR TENDER

GENERAL NOTES:
 1. DIMENSIONS, COORDINATES, ELEVATIONS ARE IN METRES UNLESS NOTED OTHERWISE
 2. THE CONTRACTOR IS RESPONSIBLE FOR VERIFYING THE LOCATION OF ALL UTILITIES PRIOR TO CONSTRUCTION

LEGEND
 (PROFILE / SUPERELEVATION)
 NC = NORMAL CROWN
 LC = LEVEL CROWN
 RC = REVERSE CROWN
 FS = FULL SUPERELEVATION



0	ISSUED FOR TENDER	21/02/12
Revision/	Description/Description	Date/Date

Client/client
Public Services and Procurement Canada

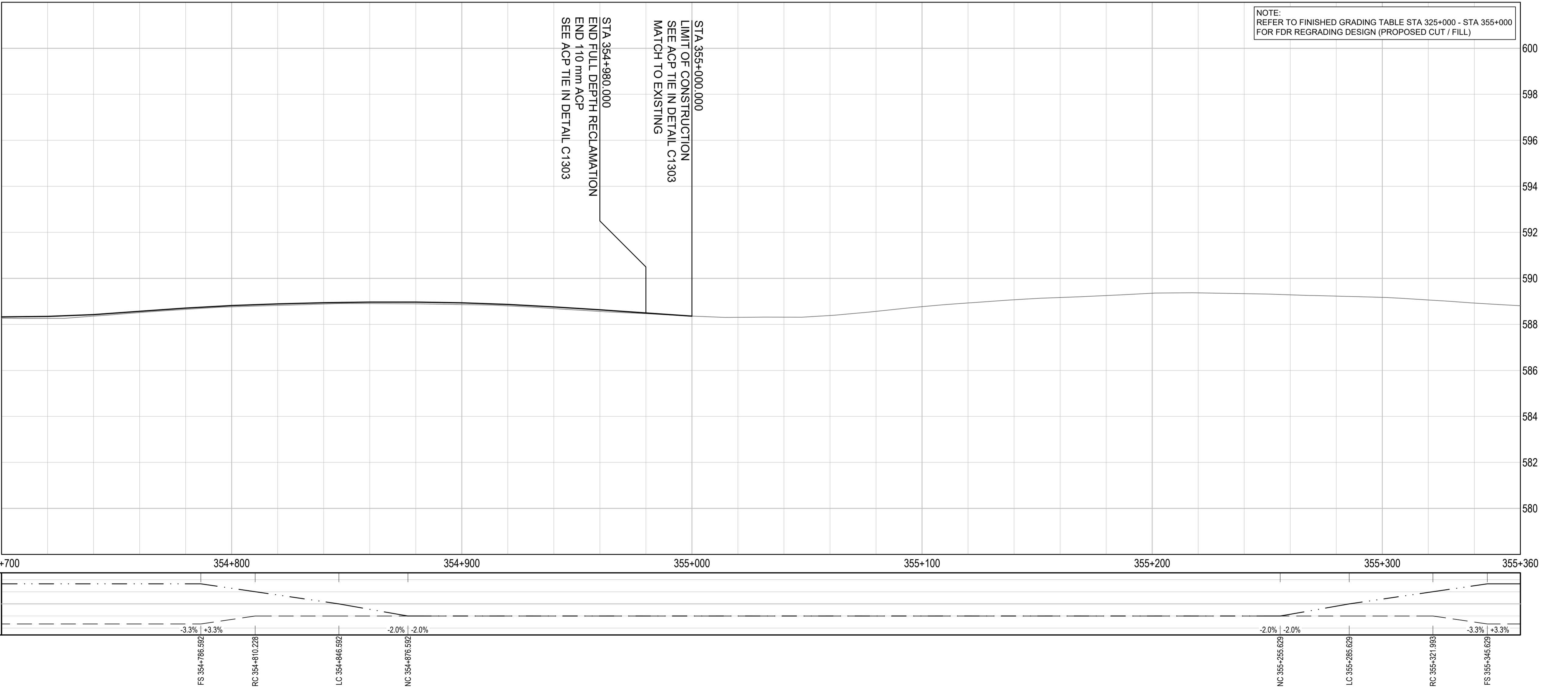
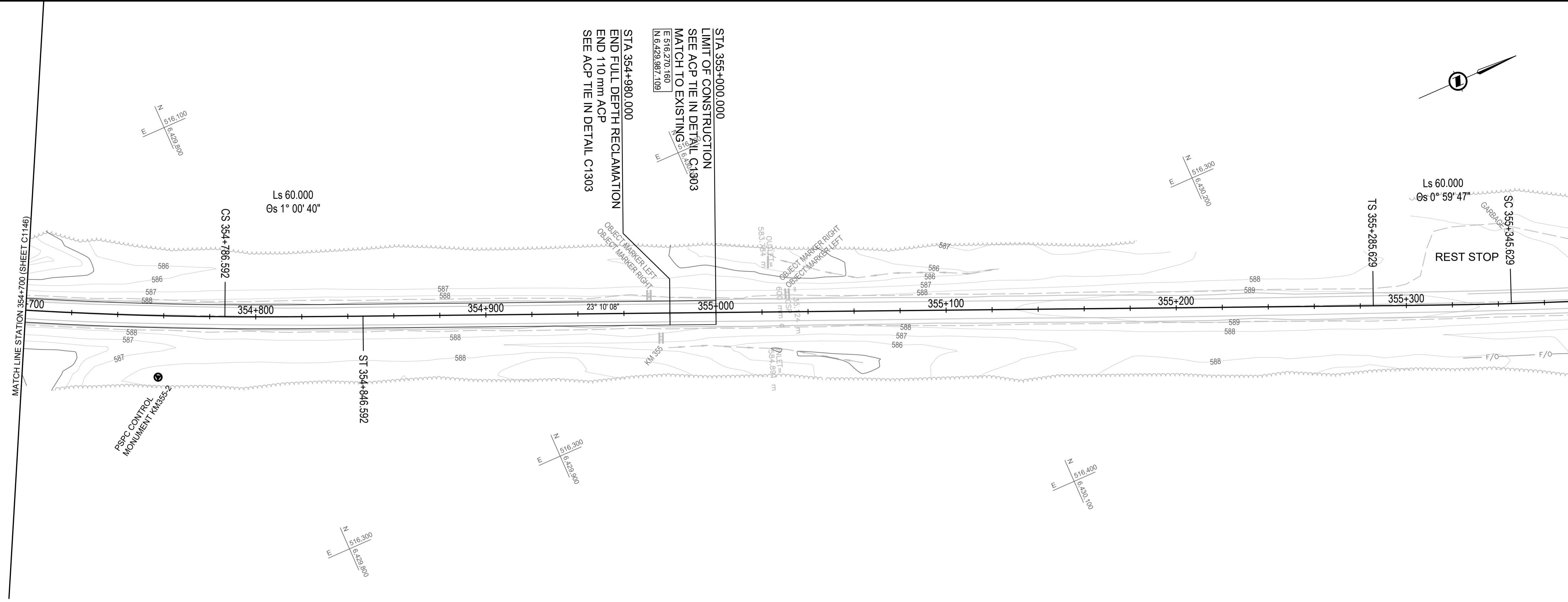


Project title/Titre du projet
**KM 325 - 355 & KM 520 - 555
 PAVEMENT REPLACEMENT &
 MISCELLANEOUS WORKS
 ALASKA HIGHWAY, BC**

Approved by/Approuvé par
S.LI
 Designed by/Concepté par
A.DEEPWELL / C.ERIKS / H.ONG
 Drawn by/Dessiné par
A.DEEPWELL / H.ONG
 PSPC Project Manager/Administrateur de Projets TPSGC
A.TAHERI
 PSPC Architectural and Engineering Resources Manager/
 Ressources Architectural et de Directeur d'ingénierie, TPSGC

Client/client
PUBLIC SERVICES AND PROCUREMENT CANADA
 Drawing title/Titre du dessin
**PLAN / PROFILE
 STA. 354+700 TO STA. 355+360**

Project No./No. du projet R.116050.001	Sheet/Feuille C1147	Revision no./La Révision no. 0
--	-------------------------------	--

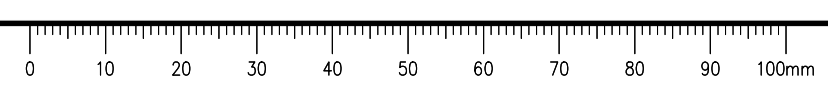


NOTE:
 REFER TO FINISHED GRADING TABLE STA 325+000 - STA 355+000
 FOR FDR REGRADING DESIGN (PROPOSED CUT / FILL)

STA 355+000.000
 LIMIT OF CONSTRUCTION
 SEE ACP TIE IN DETAIL C1303
 MATCH TO EXISTING

STA 354+980.000
 END FULL DEPTH RECLAMATION
 END 110 mm ACP
 SEE ACP TIE IN DETAIL C1303

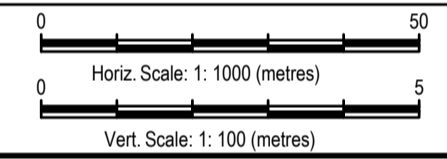
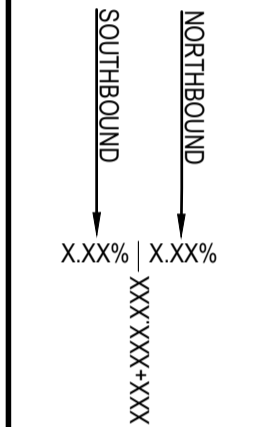
Q:\Vancouver\Transportation\TRN\HWM\Projects\TRN\HWM\Projects\PAVING\137-147 PLAN PROFILES.dwg [C1147] February 12, 2021 - 12:45:24 pm (BY: LEO, BRANDON)



ISSUED FOR TENDER

GENERAL NOTES:
 1. DIMENSIONS, COORDINATES, ELEVATIONS ARE IN METRES UNLESS NOTED OTHERWISE
 2. THE CONTRACTOR IS RESPONSIBLE FOR VERIFYING THE LOCATION OF ALL UTILITIES PRIOR TO CONSTRUCTION

LEGEND
 (PROFILE / SUPERELEVATION)
 NC = NORMAL CROWN
 LC = LEVEL CROWN
 RC = REVERSE CROWN
 FS = FULL SUPERELEVATION



Revision/Revisión	Description/Description	Date/Date
0	ISSUED FOR TENDER	21/02/12

Client/client
Public Services and Procurement Canada



Project title/Titre du projet
**KM 325 - 355 & KM 520 - 555
 PAVEMENT REPLACEMENT &
 MISCELLANEOUS WORKS
 ALASKA HIGHWAY, BC**

Approved by/Approve par
S.LI

Designed by/Conçu par
A.DEEPWELL / C.ERIKS / H.ONG

Drawn by/Dessiné par
A.DEEPWELL / H.ONG

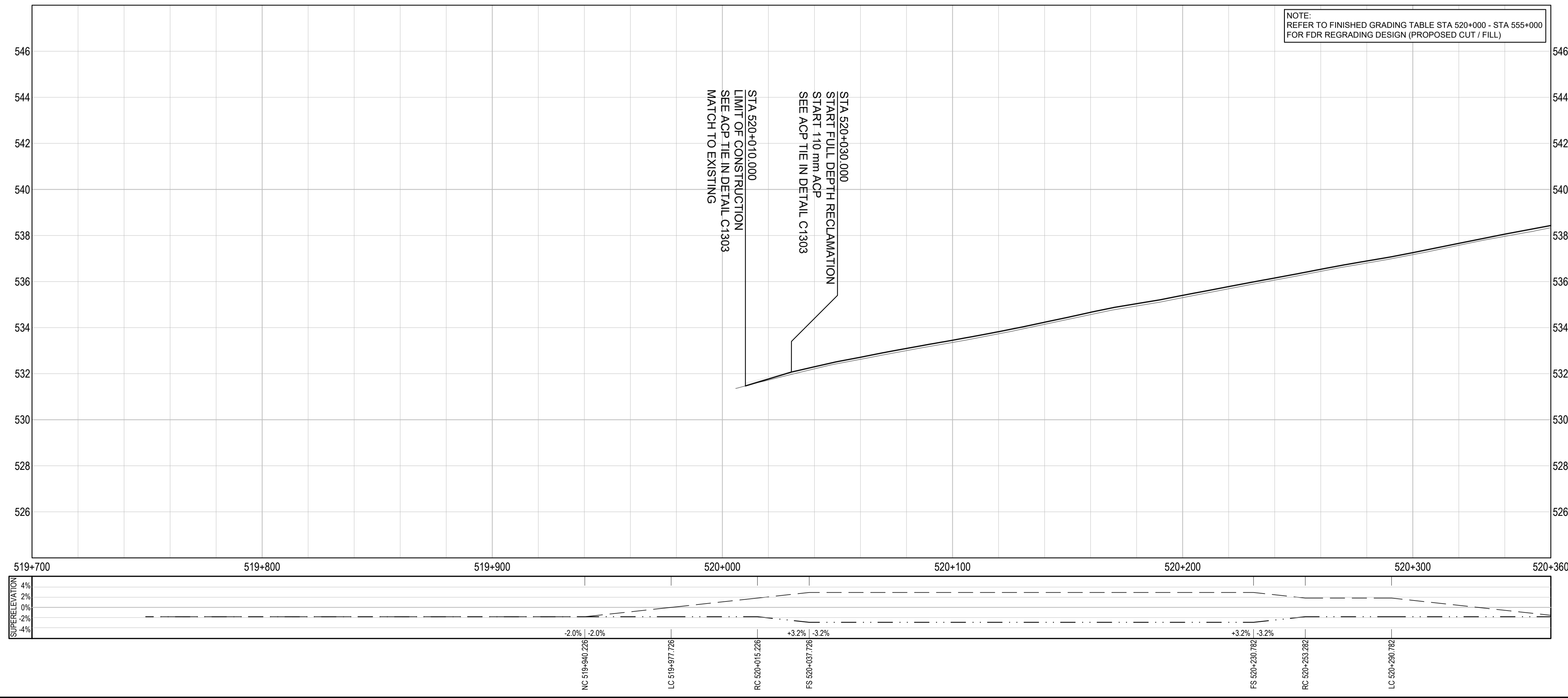
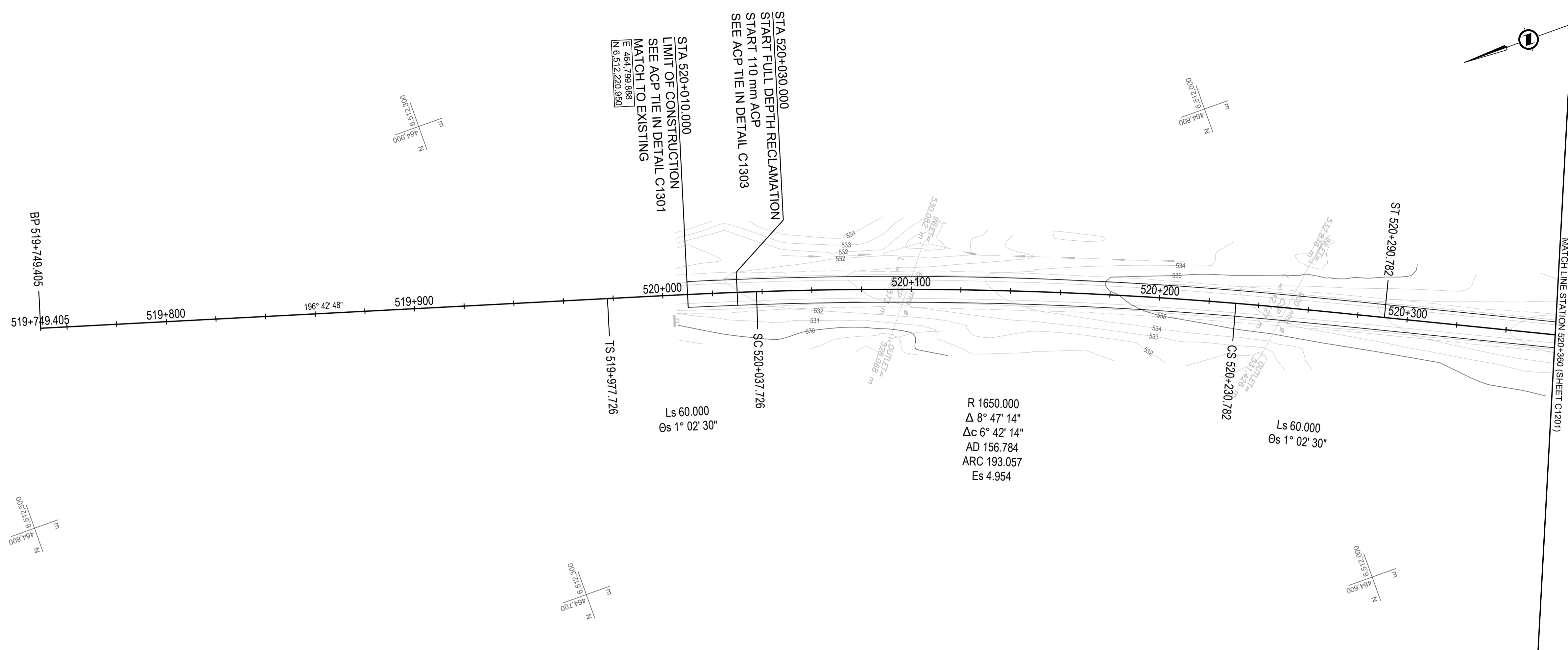
PSPC Project Manager/Administrateur de Projets TPSGC
A.TAHERI

PSPC Architectural and Engineering Resources Manager/
 Ressources Architectural et de Directeur d'Ingénierie, TPSGC

Client/client
PUBLIC SERVICES AND PROCUREMENT CANADA

Drawing title/Titre du dessin
**PLAN / PROFILE
 STA. 519+700 TO STA. 520+360**

Project No./No. du projet R.116050.001	Sheet/Feuille C1201 OF	Revision no./ La Révision no. 0
--	-------------------------------------	--



Q:\Vancouver\Transportation\TRN\VHWY\Projects\TRN\VHWY\03164 Alaska Highway Paving Km 325-355 & Km 520-555\CAD\Sheets\K1\325-355 & Km 520-555\CAD\Sheets\K1\210 PLAN PROFILES.dwg [C1201] February 12, 2021 - 2:10:16 pm (BY: LEO, BRANDON)

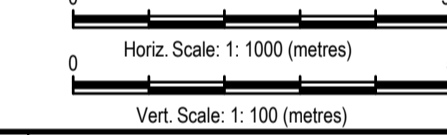
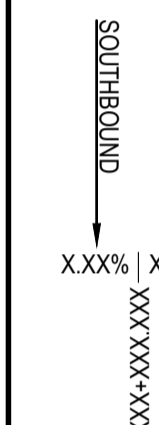


ISSUED FOR TENDER

- GENERAL NOTES:
- DIMENSIONS, COORDINATES, ELEVATIONS ARE IN METRES UNLESS NOTED OTHERWISE
 - THE CONTRACTOR IS RESPONSIBLE FOR VERIFYING THE LOCATION OF ALL UTILITIES PRIOR TO CONSTRUCTION

LEGEND (PROFILE / SUPERELEVATION)

NC = NORMAL CROWN
LC = LEVEL CROWN
RC = REVERSE CROWN
FS = FULL SUPERELEVATION



Revision/Revisión	Description/Description	Date/Date
0	ISSUED FOR TENDER	21/02/12

Client/client
Public Services and Procurement Canada



Project title/Titre du projet
**KM 325 - 355 & KM 520 - 555
PAVEMENT REPLACEMENT &
MISCELLANEOUS WORKS
ALASKA HIGHWAY, BC**

Approved by/Approve par
S.LI

Designed by/Concept par
A.DEEPWELL / C.ERIKS / H.ONG

Drawn by/Dessine par
A.DEEPWELL / H.ONG

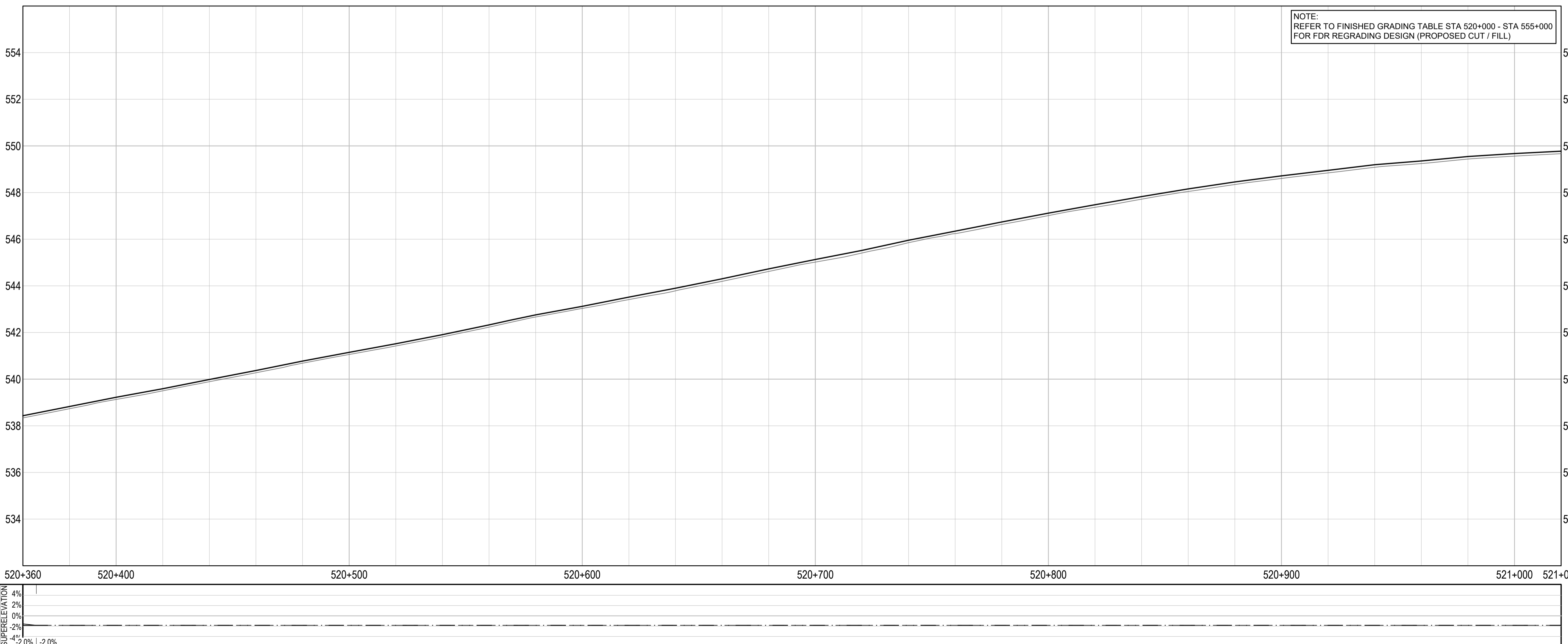
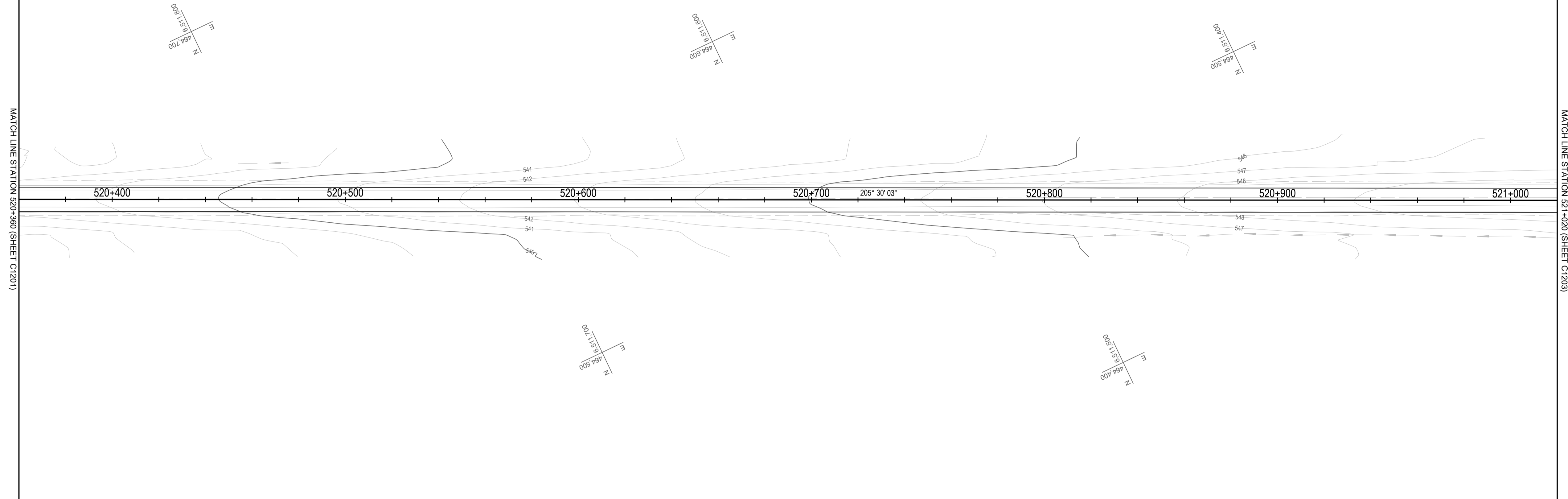
PSPC Project Manager/Administrateur de Projets TPSGC
A.TAHERI

PSPC Architectural and Engineering Resources Manager/
Ressources Architectural et de Directeur d'ingénierie, TPSGC

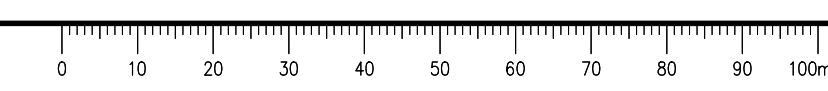
Client/client
PUBLIC SERVICES AND PROCUREMENT CANADA

Drawing title/Titre du dessin
**PLAN / PROFILE
STA. 520+360 TO STA. 521+020**

Project No./No. du projet R.116050.001	Sheet/Feuille C1202 OF	Revision no./ La Révision no. 0
--	-------------------------------------	--



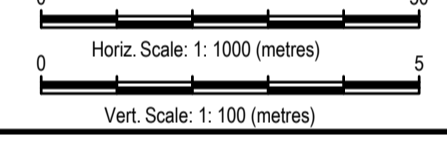
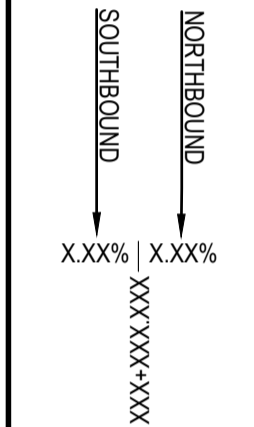
Q:\Vancouver\Transportation\TRN\VHWY\Projects\TRN\VHWY\03164 Alaska Highway Paving Km 325 - 355 & Km 520 - 555\CAD\Sheets\KM 325-355 & Km 520 - 555\CAD\Sheets\1210 PLAN PROFILES.dwg [C1202] February 12, 2011 - 2:10:34 pm (BY: LEO, BRANDON)



ISSUED FOR TENDER

GENERAL NOTES:
 1. DIMENSIONS, COORDINATES, ELEVATIONS ARE IN METRES UNLESS NOTED OTHERWISE
 2. THE CONTRACTOR IS RESPONSIBLE FOR VERIFYING THE LOCATION OF ALL UTILITIES PRIOR TO CONSTRUCTION

LEGEND
 (PROFILE / SUPERELEVATION)
 NC = NORMAL CROWN
 LC = LEVEL CROWN
 RC = REVERSE CROWN
 FS = FULL SUPERELEVATION



Revision/Revisión	Description/Description	Date/Date
0	ISSUED FOR TENDER	21/02/12

Client/client
Public Services and Procurement Canada

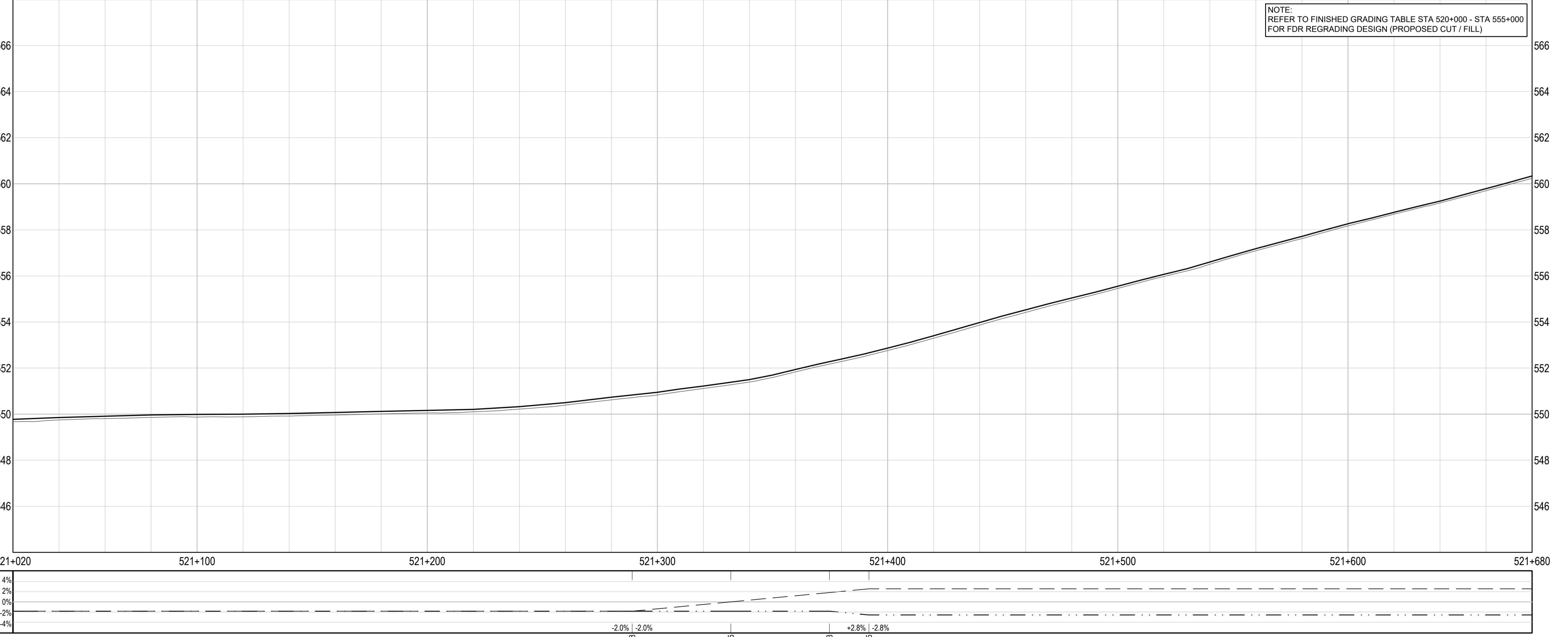
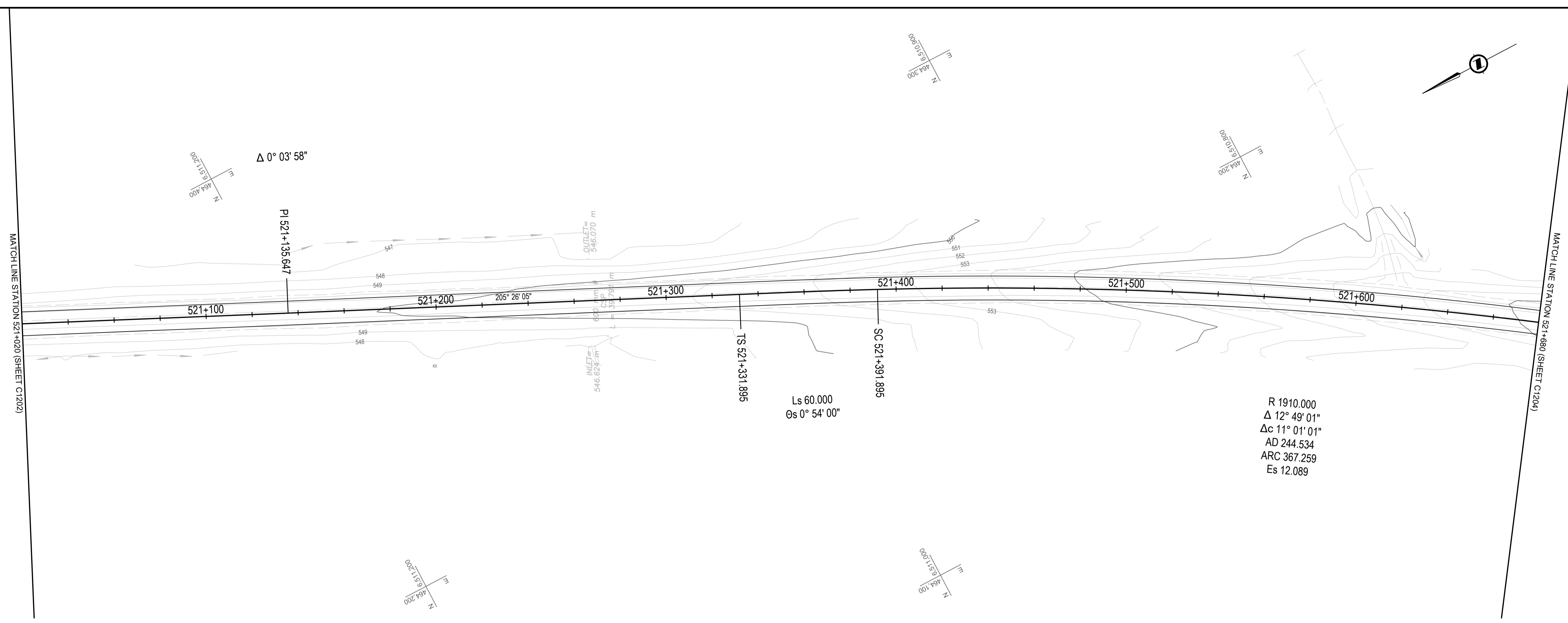


Project title/Titre du projet
**KM 325 - 355 & KM 520 - 555
 PAVEMENT REPLACEMENT &
 MISCELLANEOUS WORKS
 ALASKA HIGHWAY, BC**


Approved by/Approve par
S.LI
 Designed by/Concept par
A.DEEPWELL / C.ERIKS / H.ONG
 Drawn by/Dessine par
A.DEEPWELL / H.ONG
 P.S.P.C. Project Manager/Administrateur de Projets TPSGC
A.TAHERI
 P.S.P.C. Architectural and Engineering Resources Manager/
 Ressources Architectural et de Directeur d'ingénierie, TPSGC

Client/client
PUBLIC SERVICES AND PROCUREMENT CANADA
 Drawing title/Titre du dessin
**PLAN / PROFILE
 STA. 521+020 TO STA. 521+680**

Project No./No. du projet R.116050.001	Sheet/Feuille C1203 OF	Revision no./ La Révision no. 0
--	-------------------------------------	--



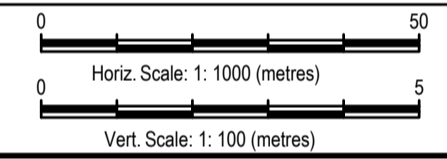
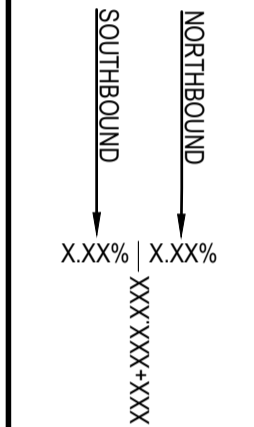
Q:\Vancouver\Transportation\TRN\HWY\03164 Alaska Highway Paving Km 325 - 355 & Km 520 - 555\CAD\Sheets KM 325-355 & Km 520 - 555\CAD\Sheets C1203 February 12, 2012 - 2:10:51 pm (BY: LEO, BRANDON)



ISSUED FOR TENDER

GENERAL NOTES:
 1. DIMENSIONS, COORDINATES, ELEVATIONS ARE IN METRES UNLESS NOTED OTHERWISE
 2. THE CONTRACTOR IS RESPONSIBLE FOR VERIFYING THE LOCATION OF ALL UTILITIES PRIOR TO CONSTRUCTION

LEGEND
 (PROFILE / SUPERELEVATION)
 NC = NORMAL CROWN
 LC = LEVEL CROWN
 RC = REVERSE CROWN
 FS = FULL SUPERELEVATION



0	ISSUED FOR TENDER	21/02/12
Revision/	Description/Description	Date/Date

Client/client
Public Services and Procurement Canada

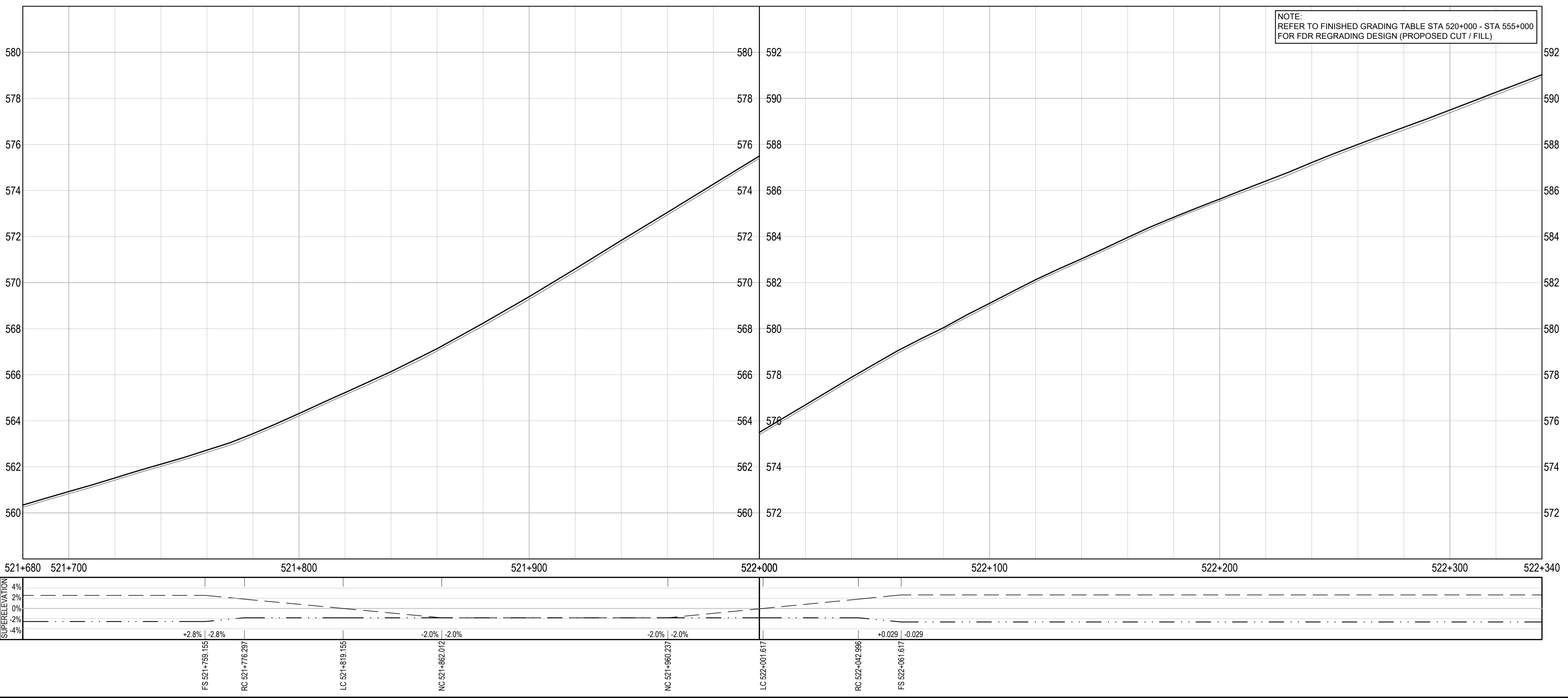
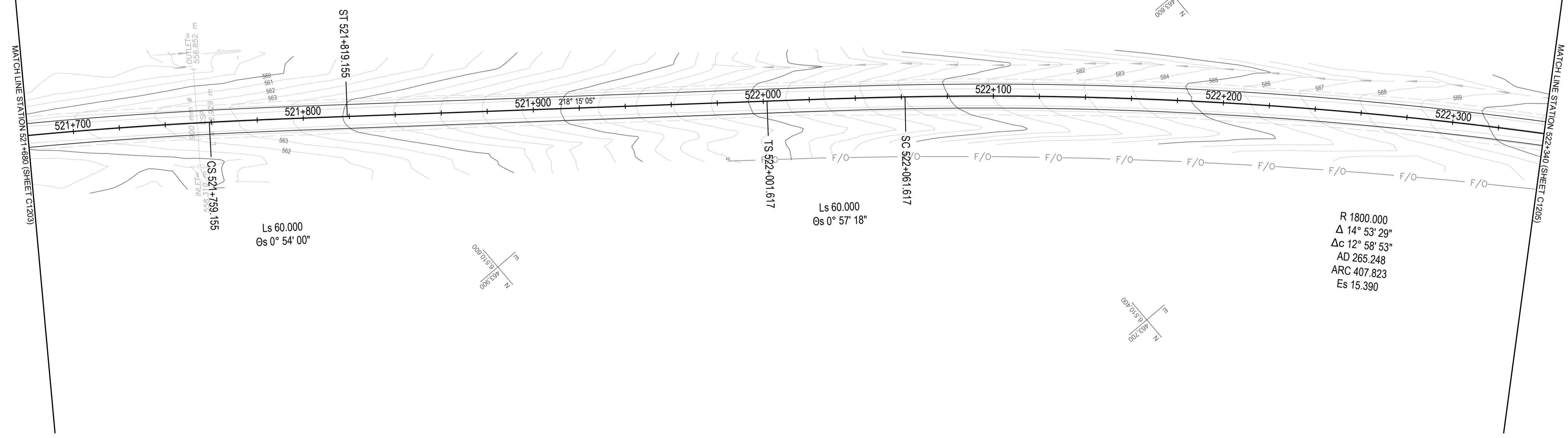


Project title/Titre du projet
**KM 325 - 355 & KM 520 - 555
 PAVEMENT REPLACEMENT &
 MISCELLANEOUS WORKS
 ALASKA HIGHWAY, BC**


Approved by/Approve par
S.LI
 Designed by/Concept par
A.DEEPWELL / C.ERIKS / H.ONG
 Drawn by/Dessine par
A.DEEPWELL / H.ONG
 PSPC Project Manager/Administrateur de Projets TPSGC
A.TAHERI
 PSPC Architectural and Engineering Resources Manager/
 Ressources Architectural et de Directeur d'ingénierie, TPSGC
 Client/client
PUBLIC SERVICES AND PROCUREMENT CANADA

Drawing title/Titre du dessin
**PLAN / PROFILE
 STA. 521+680 TO STA. 522+340**

Project No./No. du projet	Sheet/Feuille	Revision no./La Révision no.
R.116050.001	C1204 OF	0



Q:\Vancouver\Transportation\TRN\WHY\Projects\TRN\WHY\03164 Alaska Highway Paving Km 325 - 355 & Km 520 - 555\CAD\Sheets\KM 325-355 & Km 520 - 555\CAD\Sheets\1210 PLAN PROFILES.dwg [C1204] February 12, 2021 - 2:11:09 pm (BY: LEO, BRANDON)


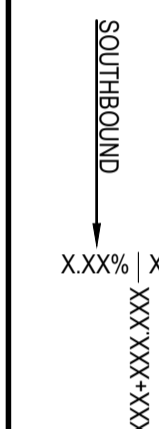


ISSUED FOR TENDER

- GENERAL NOTES:
- DIMENSIONS, COORDINATES, ELEVATIONS ARE IN METRES UNLESS NOTED OTHERWISE
 - THE CONTRACTOR IS RESPONSIBLE FOR VERIFYING THE LOCATION OF ALL UTILITIES PRIOR TO CONSTRUCTION

LEGEND
(PROFILE / SUPERELEVATION)

NC = NORMAL CROWN
LC = LEVEL CROWN
RC = REVERSE CROWN
FS = FULL SUPERELEVATION



Revision/Revisión	Description/Description	Date/Date
0	ISSUED FOR TENDER	21/02/12

Client/client
Public Services and Procurement Canada

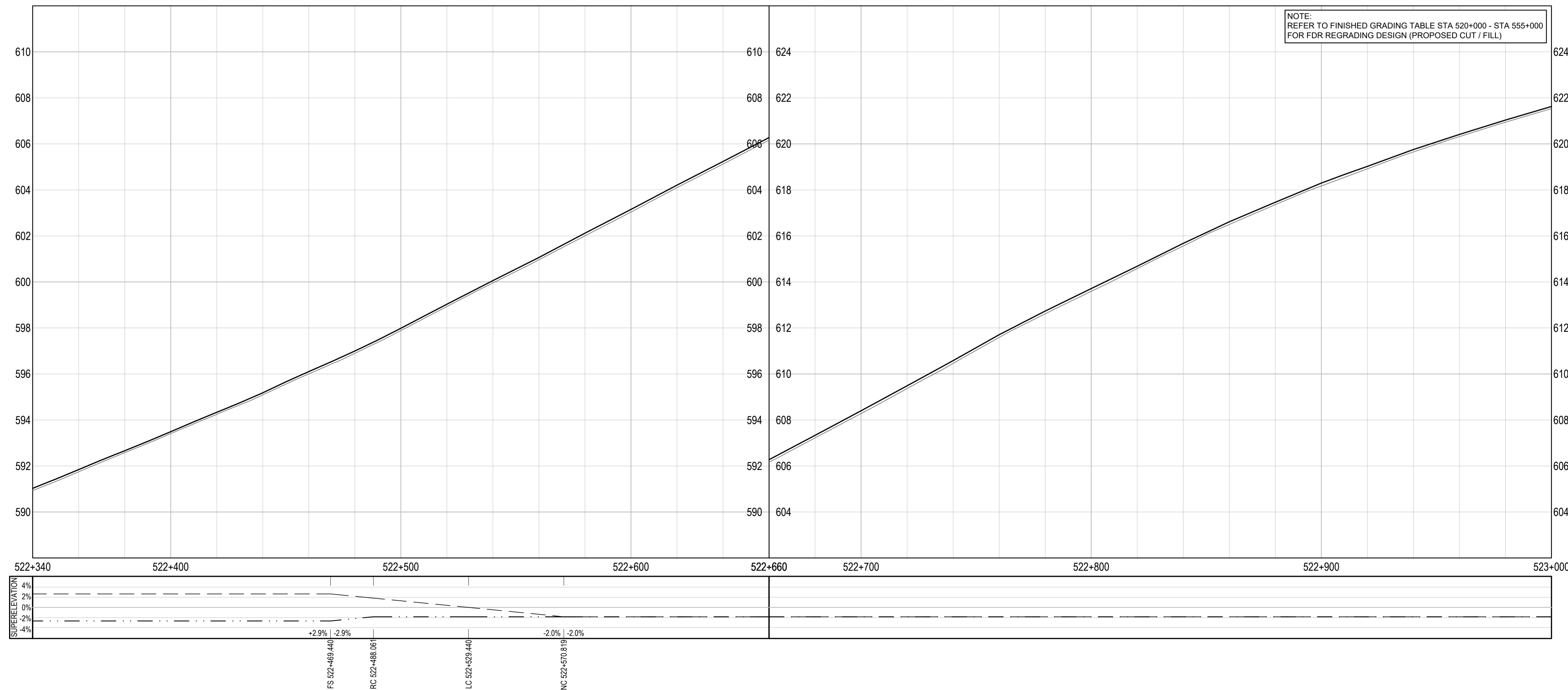
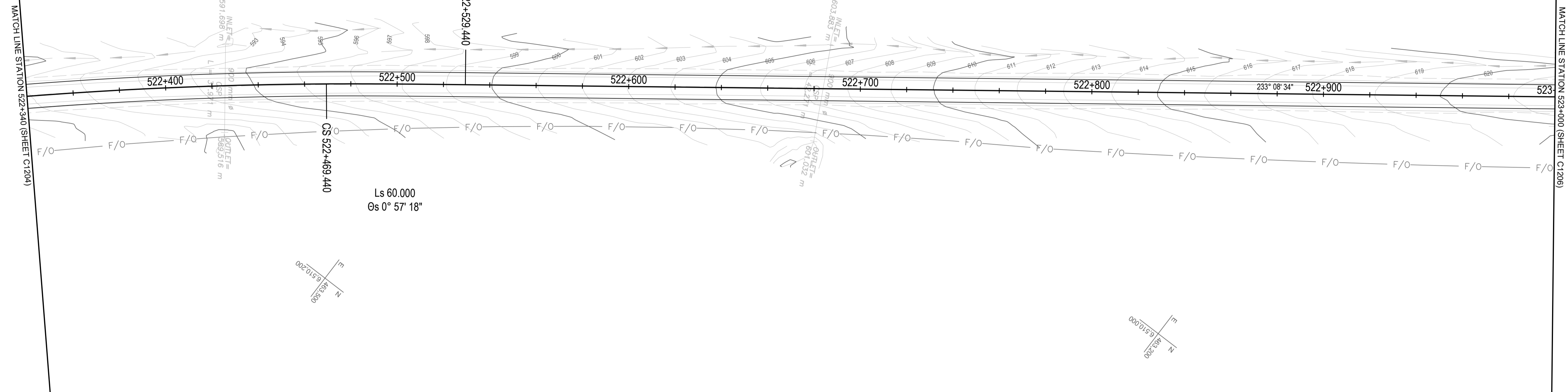


Project title/Titre du projet
**KM 325 - 355 & KM 520 - 555
PAVEMENT REPLACEMENT &
MISCELLANEOUS WORKS
ALASKA HIGHWAY, BC**

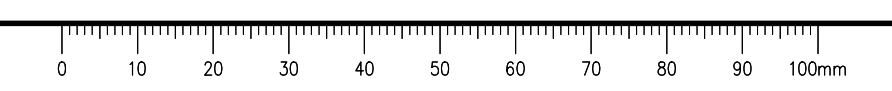
Approved by/Approve par
S.LI
 Designed by/Concept par
A.DEEPWELL / C.ERIKS / H.ONG
 Drawn by/Dessine par
A.DEEPWELL / H.ONG
 PSPC Project Manager/Administrateur de Projets TPSGC
A.TAHERI
 PSPC Architectural and Engineering Resources Manager/
Ressources Architectural et de Directeur d'ingénierie, TPSGC

Client/client
PUBLIC SERVICES AND PROCUREMENT CANADA
 Drawing title/Titre du dessin
**PLAN / PROFILE
STA. 522+340 TO STA. 523+000**

Project No./No. du projet	Sheet/Feuille	Revision no./La Révision no.
R.116050.001	C1205 OF	0



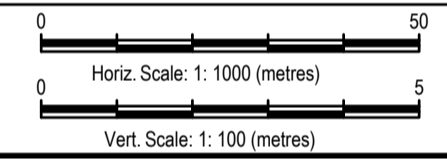
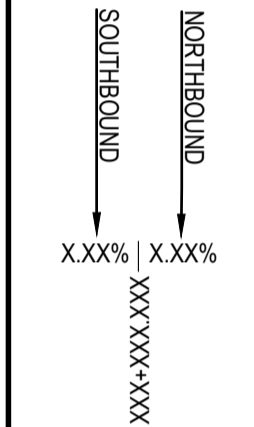
Q:\Vancouver\Transportation\TRN\WHY\Projects\TRN\WHY\03164 Alaska Highway Paving Km 325 - 355 & Km 520 - 555\CAD\Sheets\KM 325-355 & Km 520 - 555\CAD\Sheets\1210 PLAN PROFILES.dwg [C1205] February 12, 2011 - 2:11:24 pm (BY: LEO, BRANDON)



ISSUED FOR TENDER

GENERAL NOTES:
 1. DIMENSIONS, COORDINATES, ELEVATIONS ARE IN METRES UNLESS NOTED OTHERWISE
 2. THE CONTRACTOR IS RESPONSIBLE FOR VERIFYING THE LOCATION OF ALL UTILITIES PRIOR TO CONSTRUCTION

LEGEND
 (PROFILE / SUPERELEVATION)
 NC = NORMAL CROWN
 LC = LEVEL CROWN
 RC = REVERSE CROWN
 FS = FULL SUPERELEVATION



0	ISSUED FOR TENDER	21/02/12
Revision/	Description/Description	Date/Date
Client/client	Public Services and Procurement Canada	

Public Services and Procurement Canada

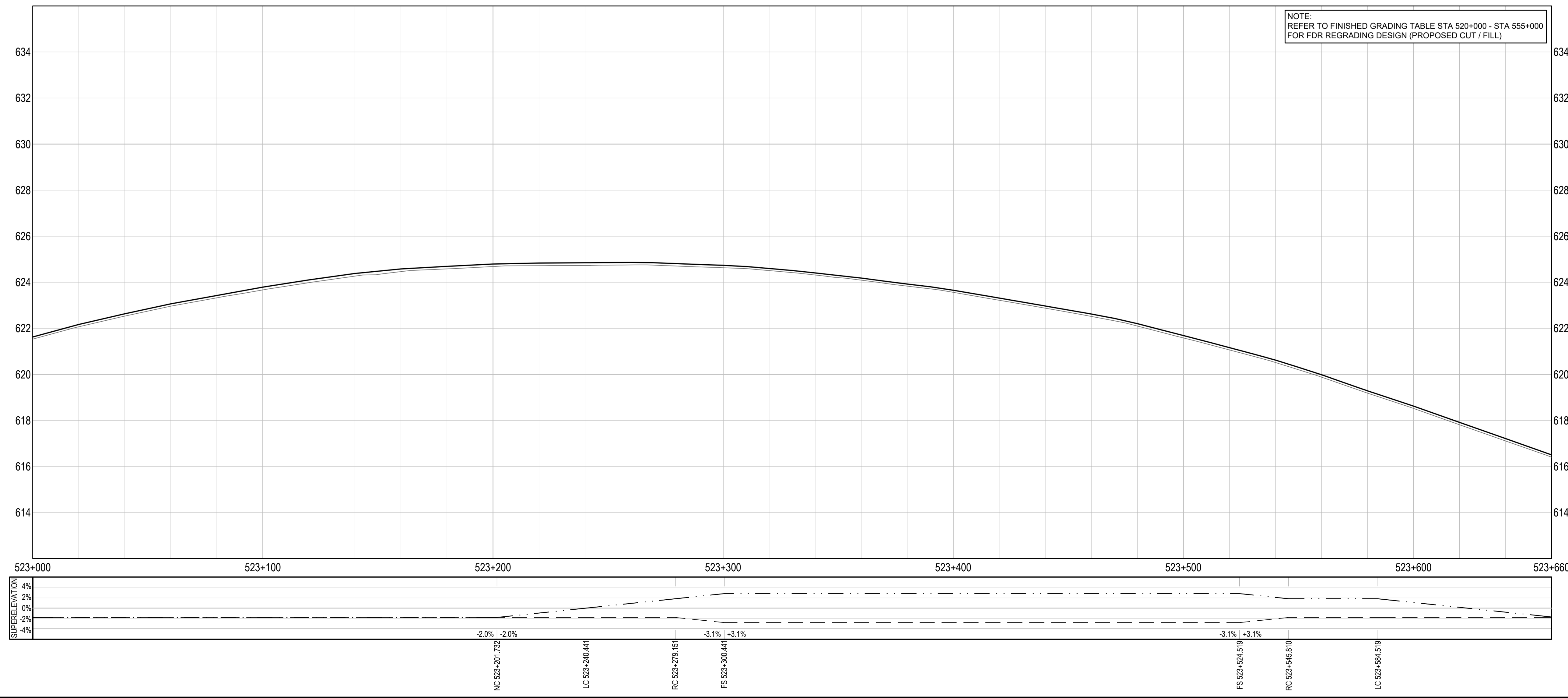
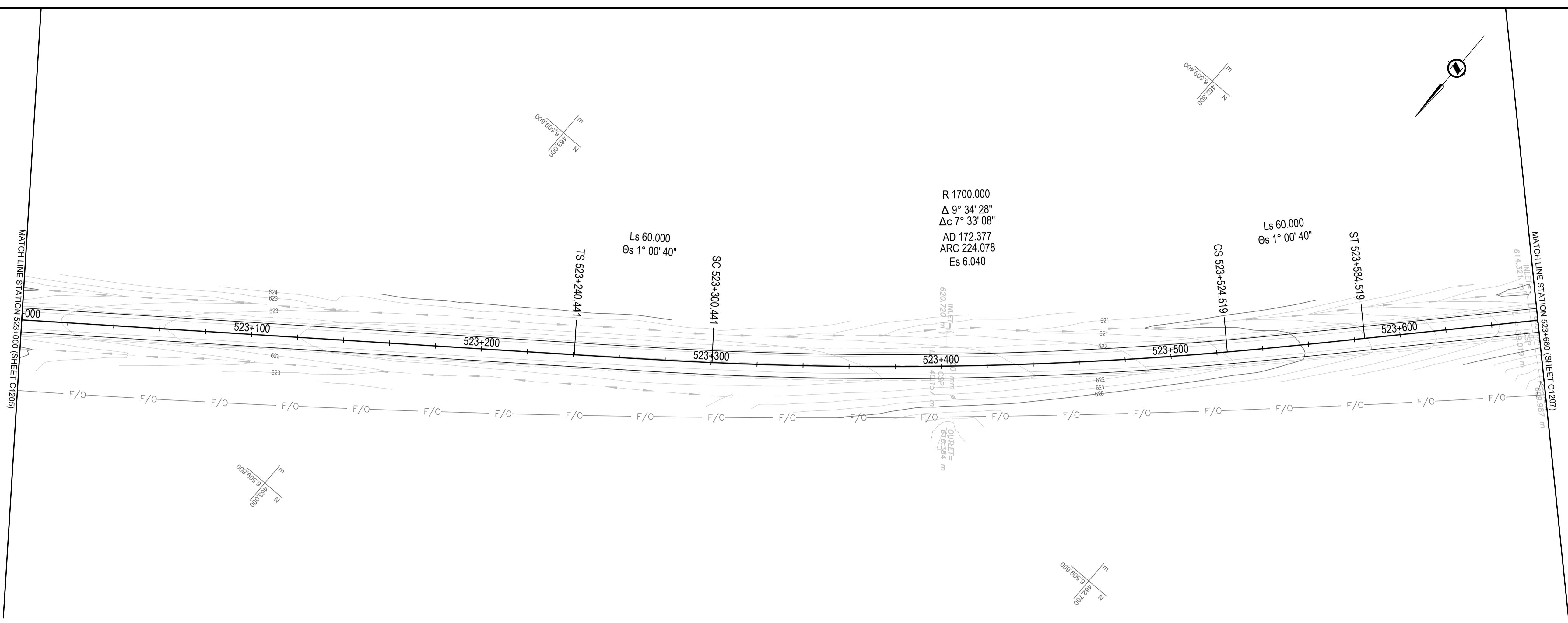


Project Title/Titre du projet
**KM 325 - 355 & KM 520 - 555
 PAVEMENT REPLACEMENT &
 MISCELLANEOUS WORKS
 ALASKA HIGHWAY, BC**


Approved by/Approve par
S.LI
 Designed by/Concept par
A.DEEPWELL / C.ERIKS / H.ONG
 Drawn by/Dessine par
A.DEEPWELL / H.ONG
 PSPC Project Manager/Administrateur de Projets TPSGC
A.TAHERI
 PSPC Architectural and Engineering Resources Manager/
 Ressources Architectural et de Directeur d'Ingénierie, TPSGC
 Client/client
PUBLIC SERVICES AND PROCUREMENT CANADA

Drawing Title/Titre du dessin
**PLAN / PROFILE
 STA. 523+000 TO STA. 523+660**

Project No./No. du projet	Sheet/Feuille	Revision no./ La Révision no.
R.116050.001	C1206 OF	0



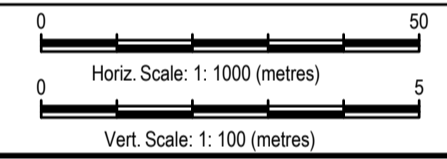
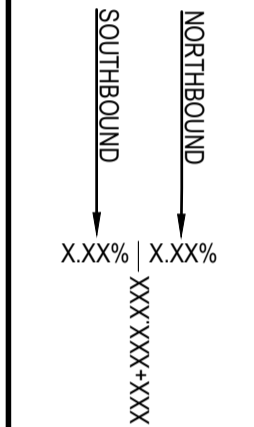
Q:\Vancouver\Transportation\TRN\VHWY03\64 Alaska Highway Paving Km 325-355 & Km 520-555\CAD\Sheets\KM 325-355 & Km 520-555\PAVING\C1201-1210 PLAN PROFILES.dwg [C1206] February 12, 2011 - 2:11:43 pm (BY: LEO, BRANDON)



ISSUED FOR TENDER

GENERAL NOTES:
 1. DIMENSIONS, COORDINATES, ELEVATIONS ARE IN METRES UNLESS NOTED OTHERWISE
 2. THE CONTRACTOR IS RESPONSIBLE FOR VERIFYING THE LOCATION OF ALL UTILITIES PRIOR TO CONSTRUCTION

LEGEND
 (PROFILE / SUPERELEVATION)
 NC = NORMAL CROWN
 LC = LEVEL CROWN
 RC = REVERSE CROWN
 FS = FULL SUPERELEVATION



Revision/Revisión	Description/Description	Date/Date
0	ISSUED FOR TENDER	21/02/12

Client/client: **Public Services and Procurement Canada**

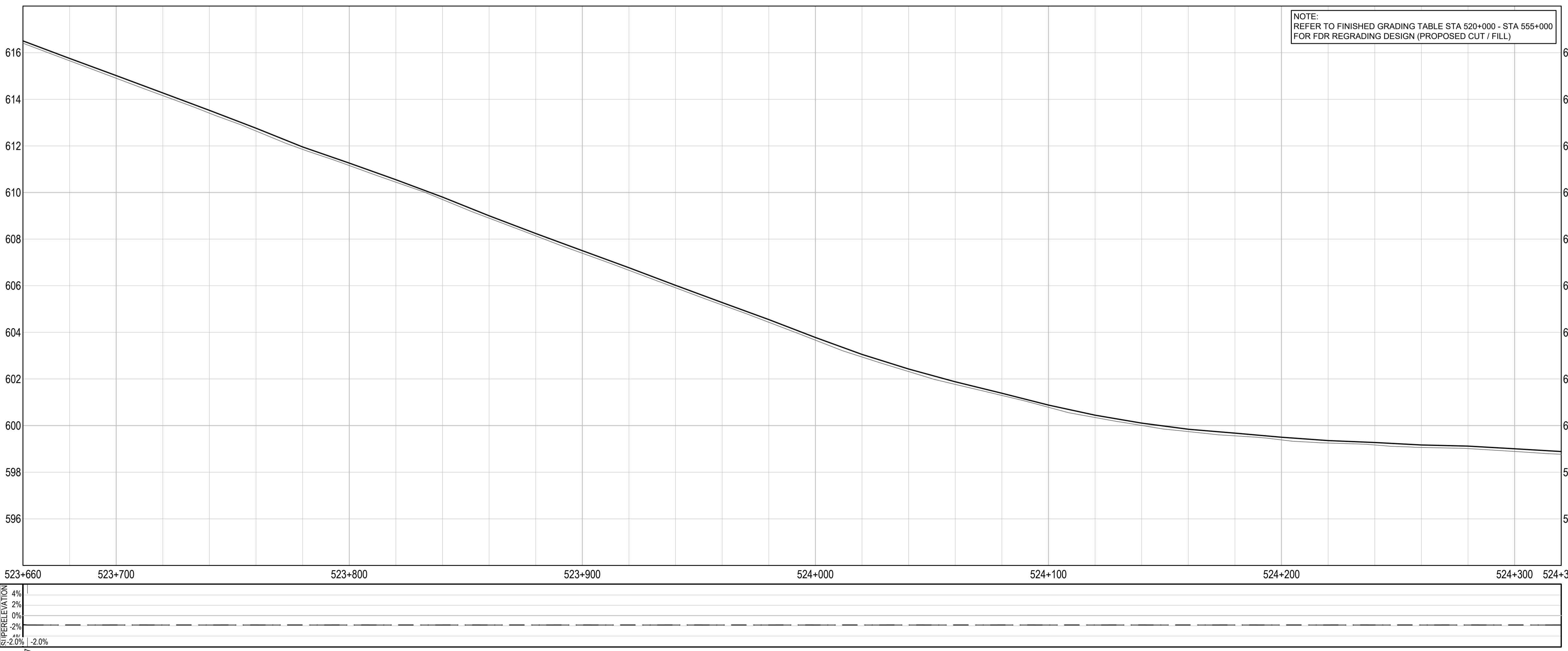
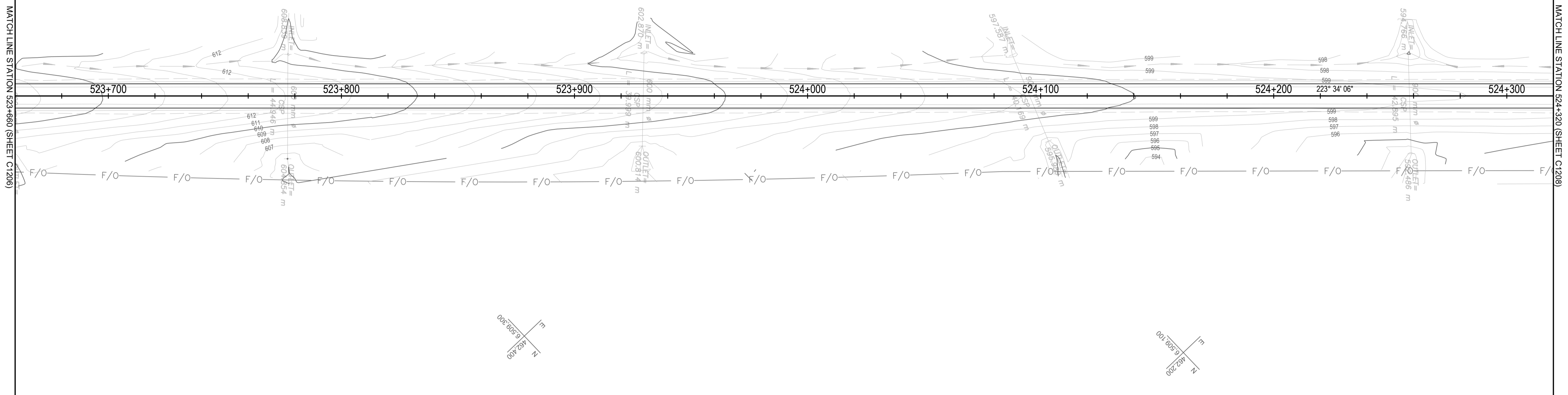


Project title/Titre du projet:
**KM 325 - 355 & KM 520 - 555
 PAVEMENT REPLACEMENT &
 MISCELLANEOUS WORKS
 ALASKA HIGHWAY, BC**

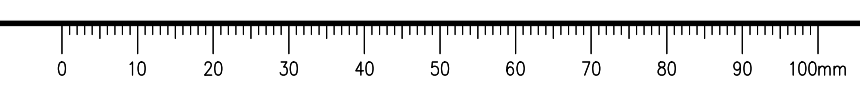
Approved by/Approve par: **S.LI**
 Designed by/Concept par: **A.DEEPWELL / C.ERIKS / H.ONG**
 Drawn by/Dessine par: **A.DEEPWELL / H.ONG**
 PSPC Project Manager/Administrateur de Projets TPSGC: **A.TAHERI**
 PSPC Architectural and Engineering Resources Manager/Ressources Architectural et de Directeur d'ingénierie, TPSGC:

Client/client: **PUBLIC SERVICES AND PROCUREMENT CANADA**
 Drawing title/Titre du dessin:
**PLAN / PROFILE
 STA. 523+660 TO STA. 524+320**

Project No./No. du projet: R.116050.001	Sheet/Feuille: C1207	Revision no./La Révision no.: 0
--	-----------------------------	--



Q:\Vancouver\Transportation\TRN\VHWY\Projects\TRN\VHWY\03164 Alaska Highway Paving Km 325 - 355 & Km 520 - 555\CAD\Sheets\KM 325-355 & Km 520 - 555\CAD\Sheets\1210 PLAN PROFILES.dwg [C1207] February 12, 2011 - 2:11:59 pm (BY: LEO, BRANDON)


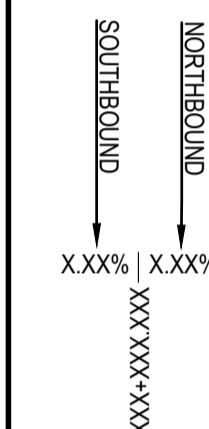


ISSUED FOR TENDER

- GENERAL NOTES:
- DIMENSIONS, COORDINATES, ELEVATIONS ARE IN METRES UNLESS NOTED OTHERWISE
 - THE CONTRACTOR IS RESPONSIBLE FOR VERIFYING THE LOCATION OF ALL UTILITIES PRIOR TO CONSTRUCTION

LEGEND
(PROFILE / SUPERELEVATION)

NC = NORMAL CROWN
LC = LEVEL CROWN
RC = REVERSE CROWN
FS = FULL SUPERELEVATION



Revision/Description	Date/Date
0 ISSUED FOR TENDER	21/02/12

Client/client
Public Services and Procurement Canada



Project title/Titre du projet
KM 325 - 355 & KM 520 - 555 PAVEMENT REPLACEMENT & MISCELLANEOUS WORKS ALASKA HIGHWAY, BC

Approved by/Approve par
S.LI

Designed by/Concept par
A.DEEPWELL / C.ERIKS / H.ONG

Drawn by/Dessine par
A.DEEPWELL / H.ONG

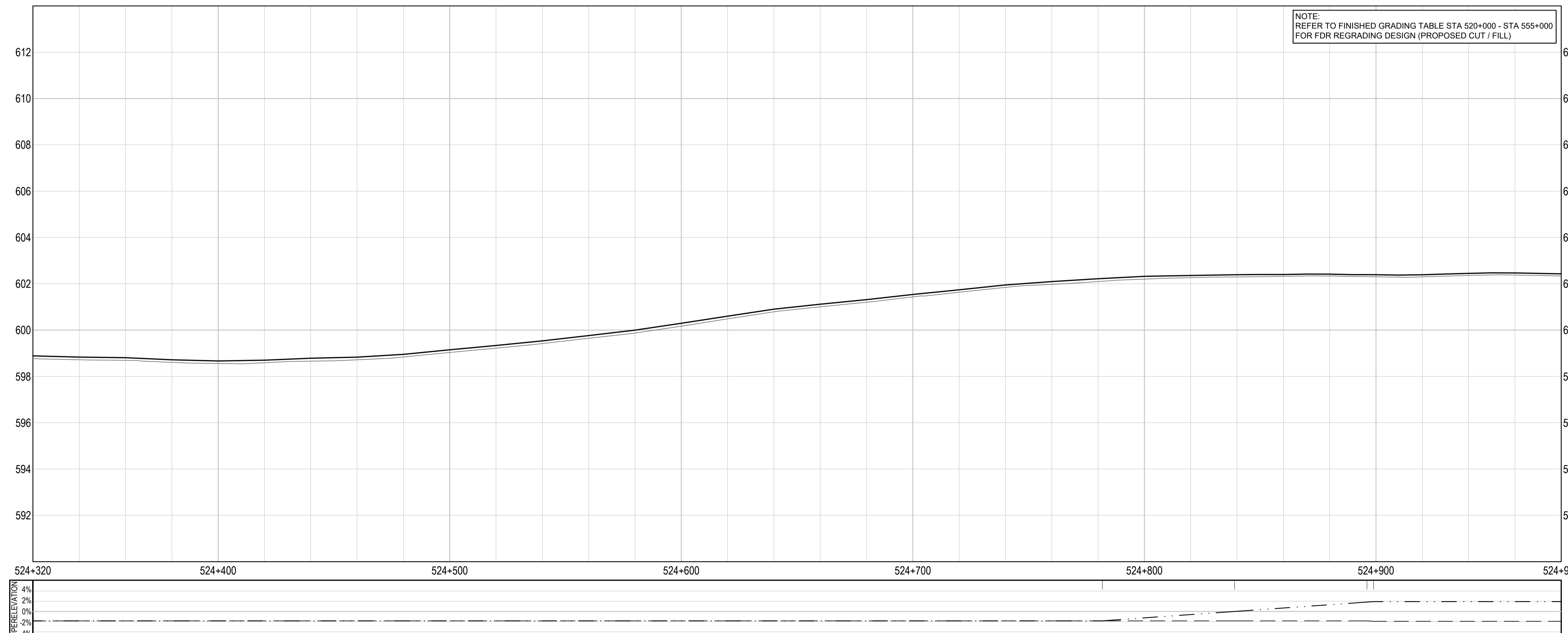
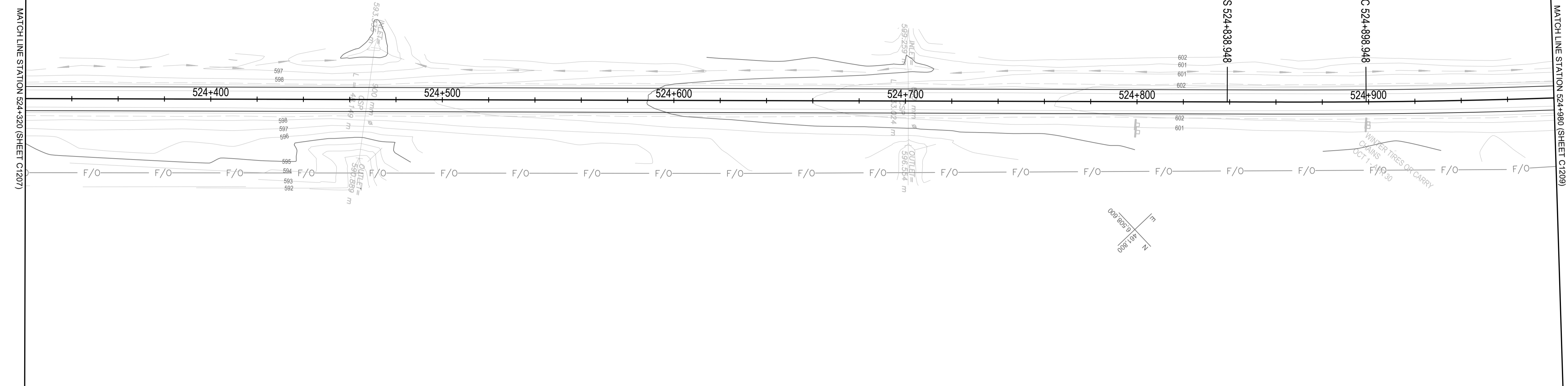
PSPC Project Manager/Administrateur de Projets TPSGC
A.TAHERI

PSPC Architectural and Engineering Resources Manager/Ressources Architectural et de Directeur d'ingénierie, TPSGC

Client/client
PUBLIC SERVICES AND PROCUREMENT CANADA

Drawing title/Titre du dessin
**PLAN / PROFILE
STA. 524+320 TO STA. 524+980**

Project No./No. du projet	Sheet/Feuille	Revision no./La Révision no.
R.116050.001	C1208 OF	0



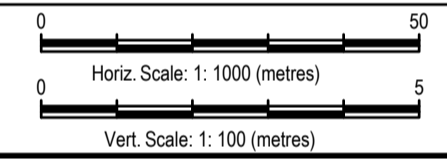
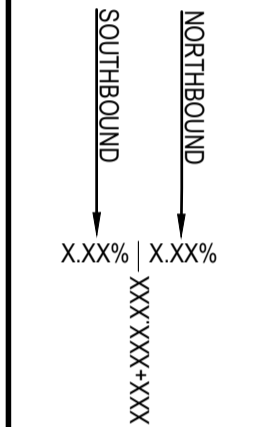
Q:\Vancouver\Transportation\TRN\VMWY\Projects\TRN\VMWY\03164 Alaska Highway Paving Km 325 - 355 & Km 520 - 555\CAD\Sheets\KM 325-355 & Km 520 - 555\CAD\Sheets\1210 PLAN PROFILES.dwg [C1208] February 12, 2021 - 2:12:14 pm (BY: LEO, BRANDON)



ISSUED FOR TENDER

GENERAL NOTES:
 1. DIMENSIONS, COORDINATES, ELEVATIONS ARE IN METRES UNLESS NOTED OTHERWISE
 2. THE CONTRACTOR IS RESPONSIBLE FOR VERIFYING THE LOCATION OF ALL UTILITIES PRIOR TO CONSTRUCTION

LEGEND
 (PROFILE / SUPERELEVATION)
 NC = NORMAL CROWN
 LC = LEVEL CROWN
 RC = REVERSE CROWN
 FS = FULL SUPERELEVATION



0	ISSUED FOR TENDER	21/02/12
Revision/	Description/Description	Date/Date
Client/client	Public Services and Procurement Canada	

Public Services and Procurement Canada



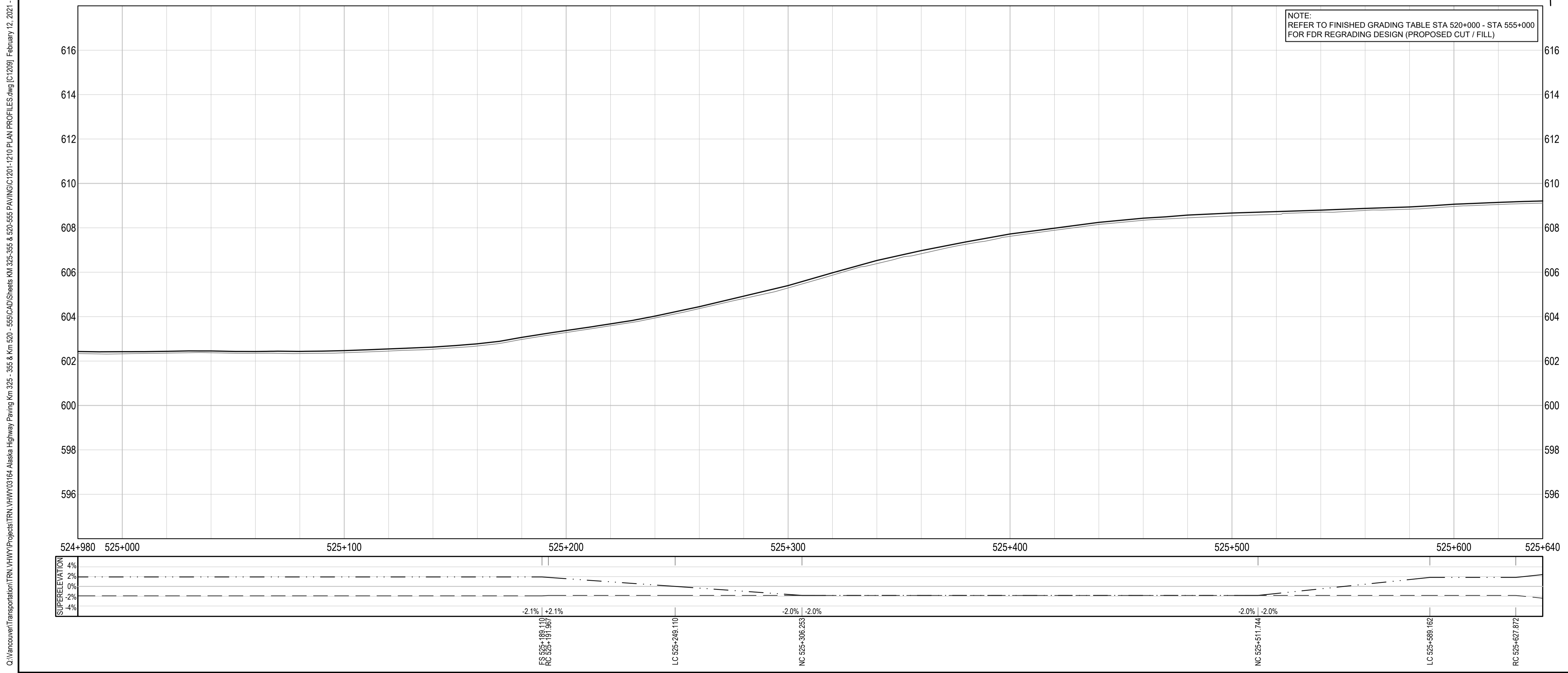
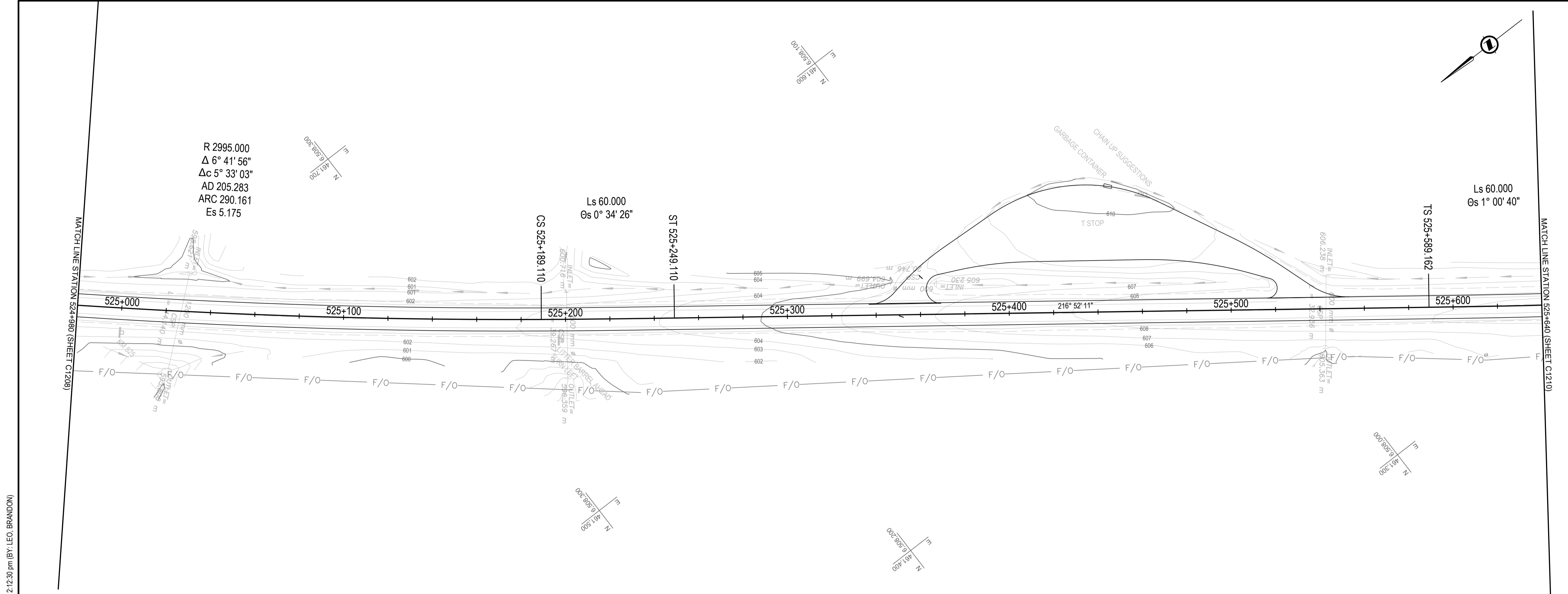
Project title/Titre du projet
**KM 325 - 355 & KM 520 - 555
 PAVEMENT REPLACEMENT &
 MISCELLANEOUS WORKS
 ALASKA HIGHWAY, BC**

Approved by/Approve par
S.LI
 Designed by/Concept par
A.DEEPWELL / C.ERIKS / H.ONG
 Drawn by/Dessine par
A.DEEPWELL / H.ONG
 P.S.P.C. Project Manager/Administrateur de Projets TPSGC
A.TAHERI
 P.S.P.C. Architectural and Engineering Resources Manager/
 Ressources Architectural et de Directeur d'ingénierie, TPSGC

Client/client
PUBLIC SERVICES AND PROCUREMENT CANADA

Drawing title/Titre du dessin
**PLAN / PROFILE
 STA. 524+980 TO STA. 525+640**

Project No./No. du projet	Sheet/Feuille	Revision no./La Révision no.
R.116050.001	C1209 OF	0


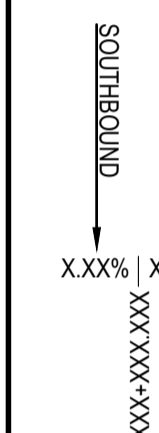


ISSUED FOR TENDER

- GENERAL NOTES:
- DIMENSIONS, COORDINATES, ELEVATIONS ARE IN METRES UNLESS NOTED OTHERWISE
 - THE CONTRACTOR IS RESPONSIBLE FOR VERIFYING THE LOCATION OF ALL UTILITIES PRIOR TO CONSTRUCTION

LEGEND (PROFILE / SUPERELEVATION)

NC = NORMAL CROWN
LC = LEVEL CROWN
RC = REVERSE CROWN
FS = FULL SUPERELEVATION



0	ISSUED FOR TENDER	21/02/12
Revision/	Description/Description	Date/Date
Client/client		

Public Services and Procurement Canada



Project title/Titre du projet
**KM 325 - 355 & KM 520 - 555
PAVEMENT REPLACEMENT &
MISCELLANEOUS WORKS
ALASKA HIGHWAY, BC**

Approved by/Approve par
S.LI

Designed by/Concept par
A.DEEPWELL / C.ERIKS / H.ONG

Drawn by/Dessine par
A.DEEPWELL / H.ONG

PSPC Project Manager/Administrateur de Projets TPSGC
A.TAHERI

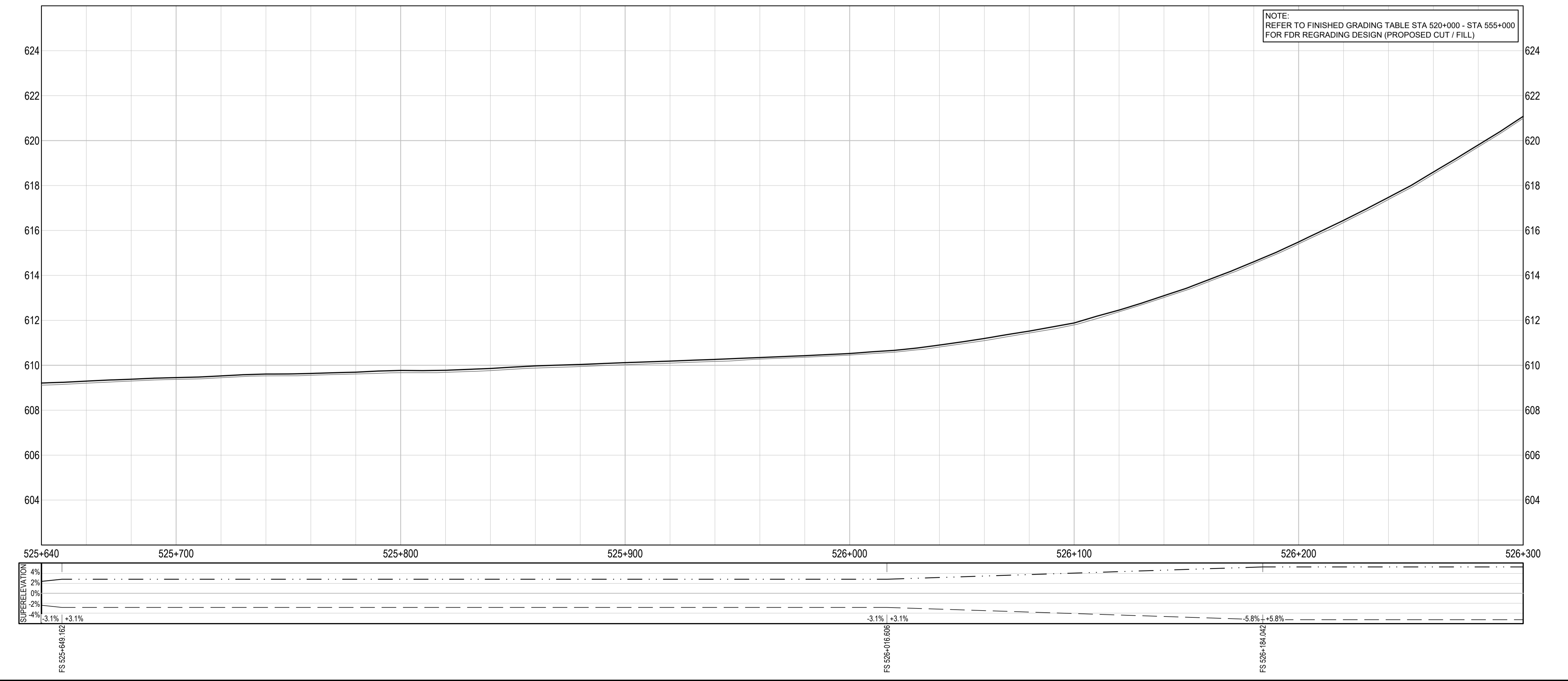
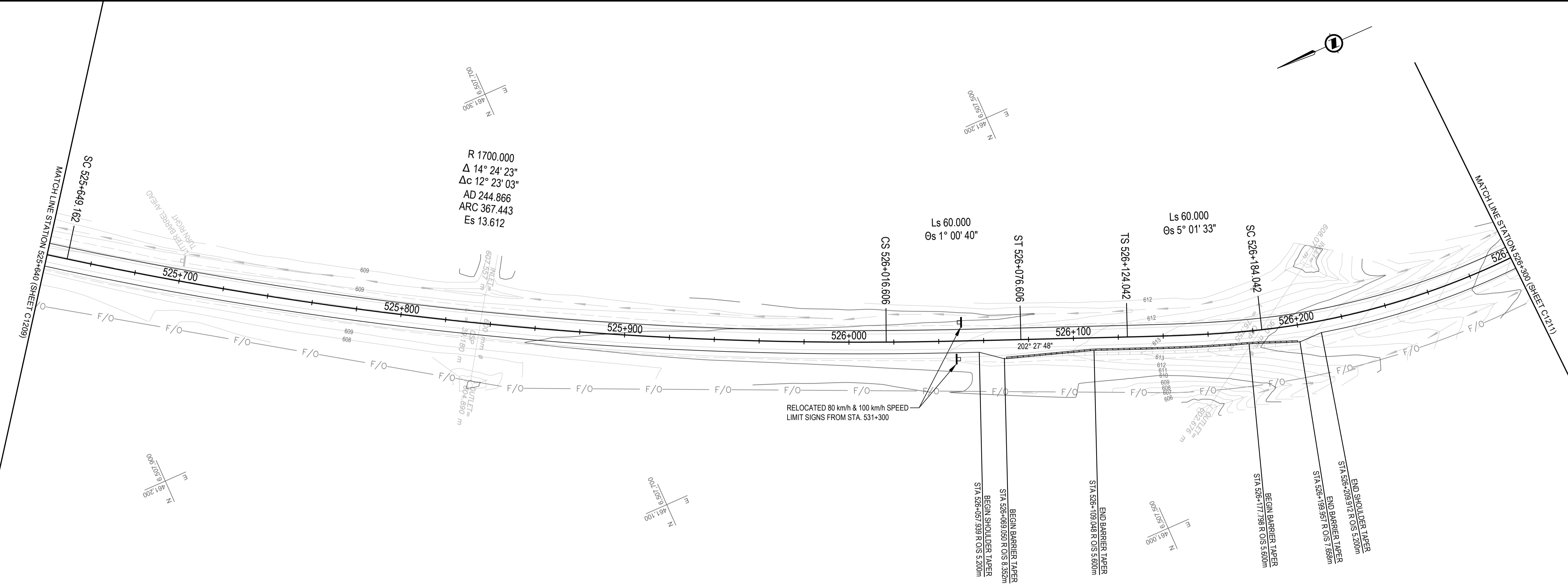
PSPC Architectural and Engineering Resources Manager/
Ressources Architectural et de Directeur d'ingénierie, TPSGC

Client/client
PUBLIC SERVICES AND PROCUREMENT CANADA

Drawing title/Titre du dessin
**PLAN / PROFILE
STA. 525+640 TO STA. 526+300**

Project No./No. du projet	Sheet/Feuille	Revision no./La Révision no.
R.116050.001	C1210 OF	0

Q:\Vancouver\Transportation\TRN\WHY\Projects\TRN\WHY\03\64 Alaska Highway Paving Km 325 - 355 & Km 520 - 555\CAD\Sheets\KM 325-355 & Km 520 - 555\CAD\Sheets\1210 PLAN PROFILES.dwg [C1210] February 12, 2012 - 2:12:48 pm (BY: LEO BRANDON)

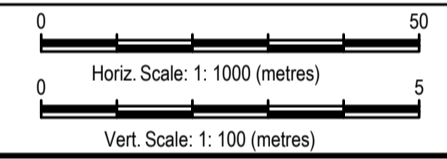


ISSUED FOR TENDER

GENERAL NOTES:
 1. DIMENSIONS, COORDINATES, ELEVATIONS ARE IN METRES UNLESS NOTED OTHERWISE
 2. THE CONTRACTOR IS RESPONSIBLE FOR VERIFYING THE LOCATION OF ALL UTILITIES PRIOR TO CONSTRUCTION

LEGEND
 (PROFILE / SUPERELEVATION)
 NC = NORMAL CROWN
 LC = LEVEL CROWN
 RC = REVERSE CROWN
 FS = FULL SUPERELEVATION

SOUTHBOUND
 NORTHBOUND
 X.XX% | X.XX%
 XXX-XXX-XXX



0	ISSUED FOR TENDER	21/02/12
Revision/	Description/Description	Date/Date
Client/client	Public Services and Procurement Canada	

Public Services and Procurement Canada

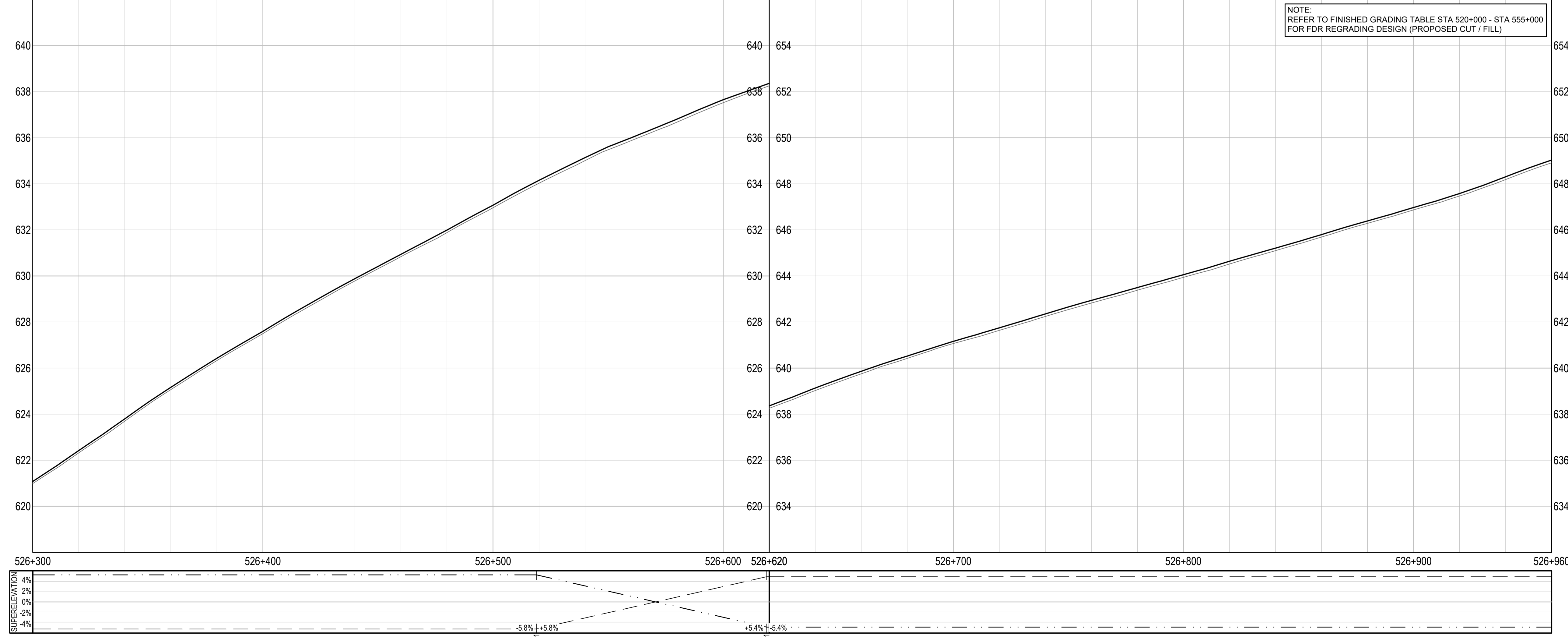
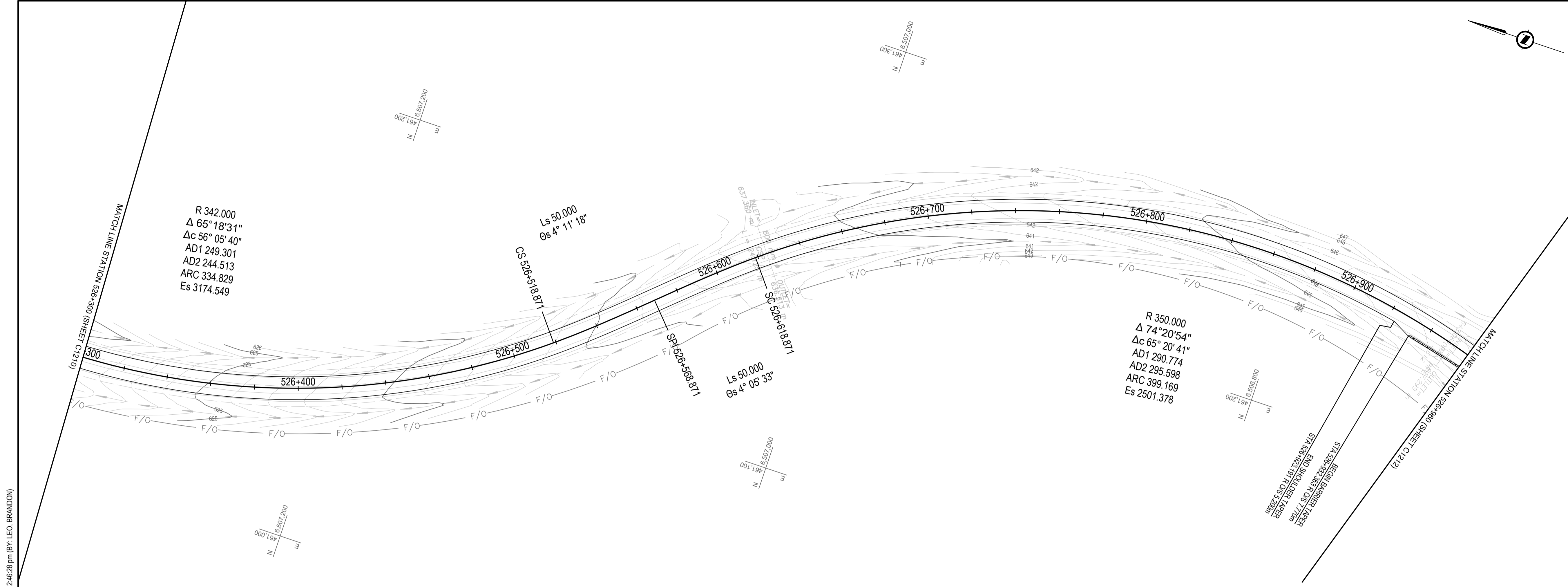


Project title/Titre du projet
KM 325 - 355 & KM 520 - 555 PAVEMENT REPLACEMENT & MISCELLANEOUS WORKS ALASKA HIGHWAY, BC

Approved by/Approve par
S.LI
 Designed by/Concept par
A.DEEPWELL / C.ERIKS / H.ONG
 Drawn by/Dessine par
A.DEEPWELL / H.ONG
 PSPC Project Manager/Administrateur de Projets TPSGC
A.TAHERI
 PSPC Architectural and Engineering Resources Manager/Ressources Architectural et de Directeur d'ingénierie, TPSGC


Client/client
PUBLIC SERVICES AND PROCUREMENT CANADA
 Drawing title/Titre du dessin
**PLAN / PROFILE
 STA. 526+300 TO STA. 526+960**

Project No./No. du projet R.116050.001	Sheet/Feuille C1211 OF	Revision no./La Révision no. 0
--	-------------------------------------	--



NOTE:
 REFER TO FINISHED GRADING TABLE STA 520+000 - STA 555+000 FOR FDR REGRADING DESIGN (PROPOSED CUT / FILL)


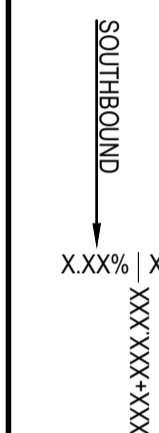
Q:\Vancouver\Transportation\TRN\VHWY03164 Alaska Highway Paving Km 325 - 355 & Km 520 - 555\CAD\Sheets KM 325-355 & Km 520 - 555\CAD\Sheets C1211-1220 PLAN PROFILES.dwg [C1211] February 12, 2021 - 2:46:28 pm (BY: LEO BRANDON)



ISSUED FOR TENDER

GENERAL NOTES:
 1. DIMENSIONS, COORDINATES, ELEVATIONS ARE IN METRES UNLESS NOTED OTHERWISE
 2. THE CONTRACTOR IS RESPONSIBLE FOR VERIFYING THE LOCATION OF ALL UTILITIES PRIOR TO CONSTRUCTION

LEGEND
 (PROFILE / SUPERELEVATION)
 NC = NORMAL CROWN
 LC = LEVEL CROWN
 RC = REVERSE CROWN
 FS = FULL SUPERELEVATION



0	ISSUED FOR TENDER	21/02/12
Revision / Révision:	Description / Description	Date / Date

Client / client
Public Services and Procurement Canada

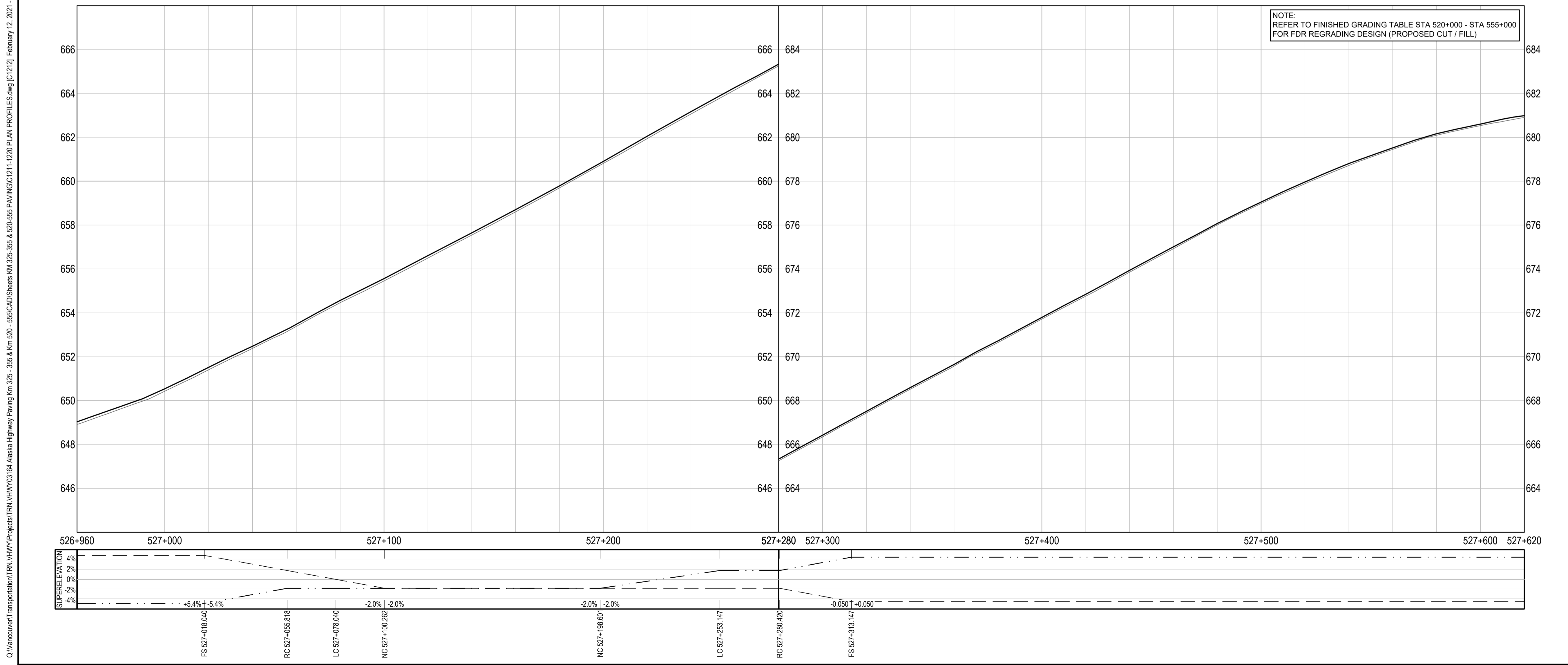
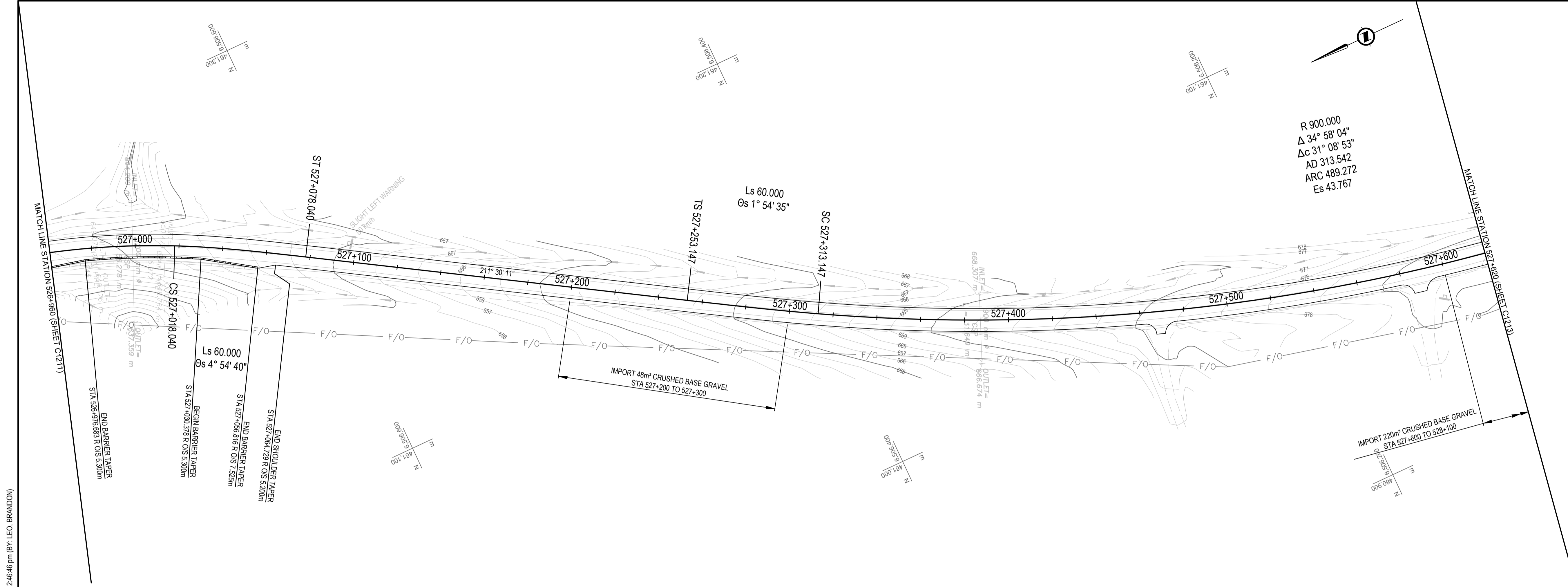


Project Title / Titre du projet
KM 325 - 355 & KM 520 - 555 PAVEMENT REPLACEMENT & MISCELLANEOUS WORKS ALASKA HIGHWAY, BC

Approved by / Approuvé par
S.LI
 Designed by / Concepté par
A. DEEPWELL / C. ERIKS / H. ONG
 Drawn by / Dessiné par
A. DEEPWELL / H. ONG
 P.S.P.C. Project Manager / Administrateur de Projets TPSGC
A. TAHERI
 P.S.P.C. Architectural and Engineering Resources Manager /
 Ressources Architectural et de Directeur d'ingénierie, TPSGC

Client / client
PUBLIC SERVICES AND PROCUREMENT CANADA
 Drawing Title / Titre du dessin
**PLAN / PROFILE
 STA. 526+960 TO STA. 527+620**

Project No./No. du projet R.116050.001	Sheet/Feuille C1212 OF	Revision no./ La Révision no. 0
--	-------------------------------------	--



Q:\VancouverTransportation\TRN\HWM\Projects\TRN\HWM\03164 Alaska Highway Paving Km 325 - 355 & Km 520 - 555\CAD\Sheets\KM 325-355 & Km 520 - 555\CAD\Sheet C1212.dwg [C1212] February 12, 2021 - 2:46:46 pm (BY: LEO BRANDON)


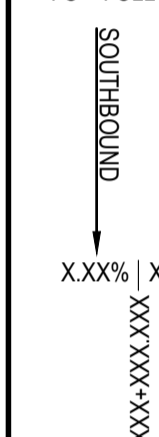


ISSUED FOR TENDER

- GENERAL NOTES:
- DIMENSIONS, COORDINATES, ELEVATIONS ARE IN METRES UNLESS NOTED OTHERWISE
 - THE CONTRACTOR IS RESPONSIBLE FOR VERIFYING THE LOCATION OF ALL UTILITIES PRIOR TO CONSTRUCTION

LEGEND
(PROFILE / SUPERELEVATION)

- NC = NORMAL CROWN
LC = LEVEL CROWN
RC = REVERSE CROWN
FS = FULL SUPERELEVATION



Revision/Revisión	Description/Description	Date/Date
0	ISSUED FOR TENDER	21/02/12

Client/client
Public Services and Procurement Canada



Project title/Titre du projet
**KM 325 - 355 & KM 520 - 555
PAVEMENT REPLACEMENT &
MISCELLANEOUS WORKS
ALASKA HIGHWAY, BC**

Approved by/Approuvé par
S.LI

Designed by/Concepté par
A.DEEPWELL / C.ERIKS / H.HONG

Drawn by/Dessiné par
A.DEEPWELL / H.HONG

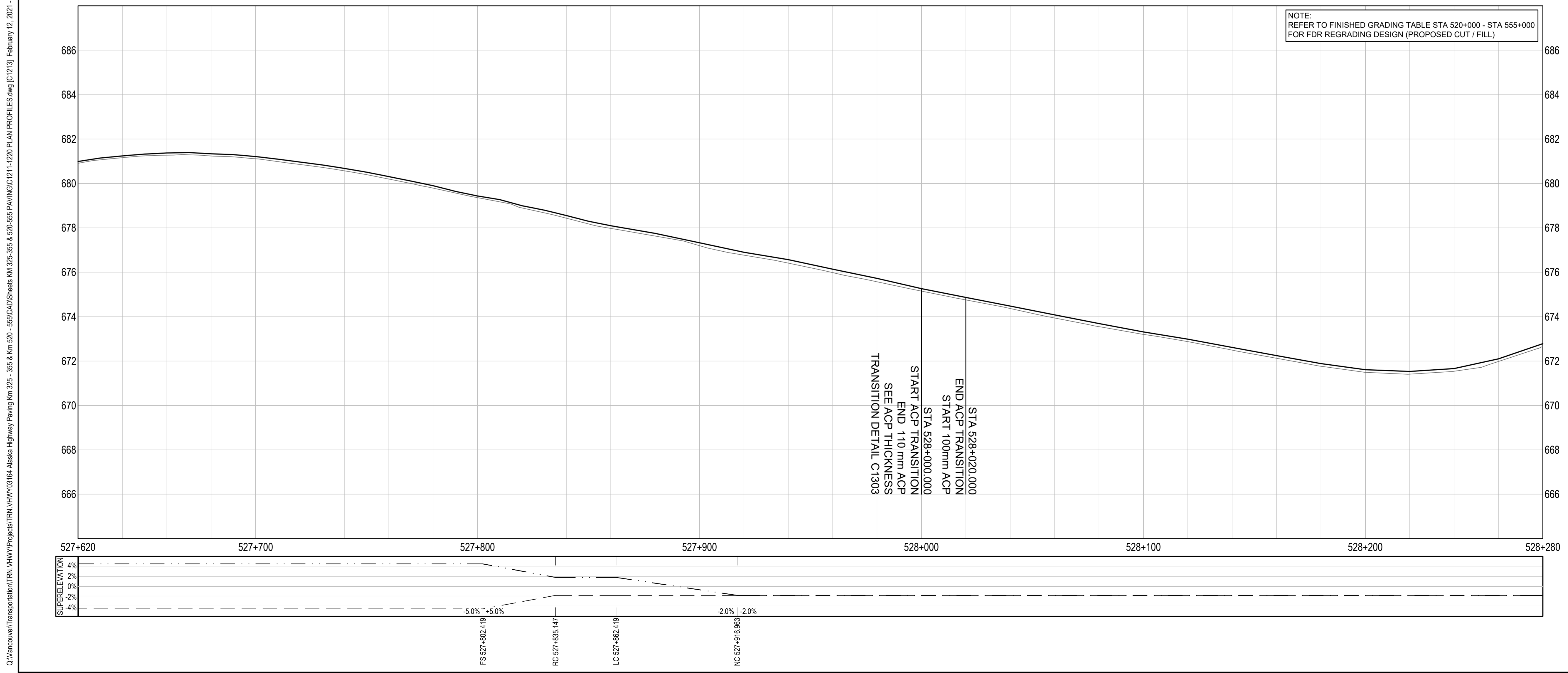
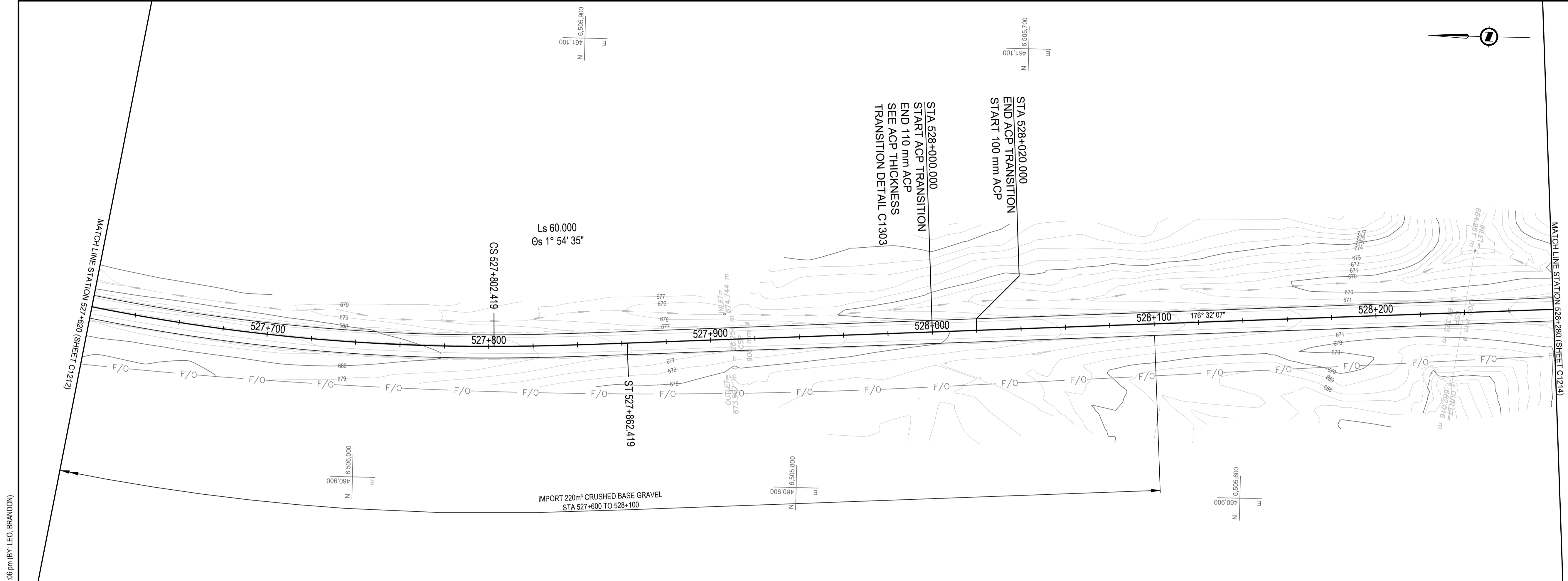
PSPC Project Manager/Administrateur de Projets TPSGC
A.TAHERI

PSPC Architectural and Engineering Resources Manager/
Ressources Architectural et de Directeur d'ingénierie, TPSGC

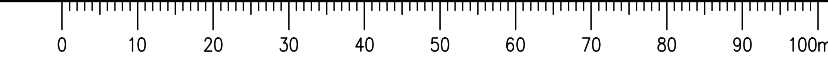
Client/client
PUBLIC SERVICES AND PROCUREMENT CANADA

Drawing title/Titre du dessin
**PLAN / PROFILE
STA. 527+620 TO STA. 528+280**

Project No./No. du projet	Sheet/Feuille	Revision no./La Révision no.
R.116050.001	C1213 OF	0



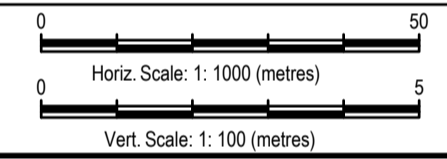
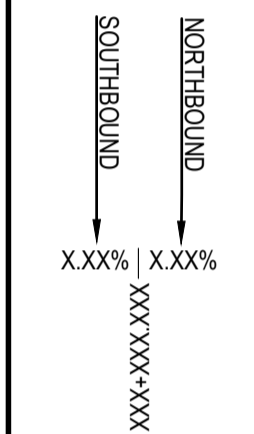
Q:\Vancouver\Transportation\TRN\HWM\Projects\TRN\HWM\Projects\PAVING\C1211-1220 PLAN PROFILES.dwg [C1213] February 12, 2021 - 2:47:06 pm (BY: LEO, BRANDON)



ISSUED FOR TENDER

GENERAL NOTES:
 1. DIMENSIONS, COORDINATES, ELEVATIONS ARE IN METRES UNLESS NOTED OTHERWISE
 2. THE CONTRACTOR IS RESPONSIBLE FOR VERIFYING THE LOCATION OF ALL UTILITIES PRIOR TO CONSTRUCTION

LEGEND
 (PROFILE / SUPERELEVATION)
 NC = NORMAL CROWN
 LC = LEVEL CROWN
 RC = REVERSE CROWN
 FS = FULL SUPERELEVATION



0	ISSUED FOR TENDER	21/02/12
Revision/Modification	Description/Description	Date/Date

Client/client
Public Services and Procurement Canada



Project title/Titre du projet
KM 325 - 355 & KM 520 - 555 PAVEMENT REPLACEMENT & MISCELLANEOUS WORKS ALASKA HIGHWAY, BC

Approved by/Approve par
S.LI

Designed by/Concept par
A.DEEPWELL / C.ERIKS / H.HONG

Drawn by/Dessine par
A.DEEPWELL / H.HONG

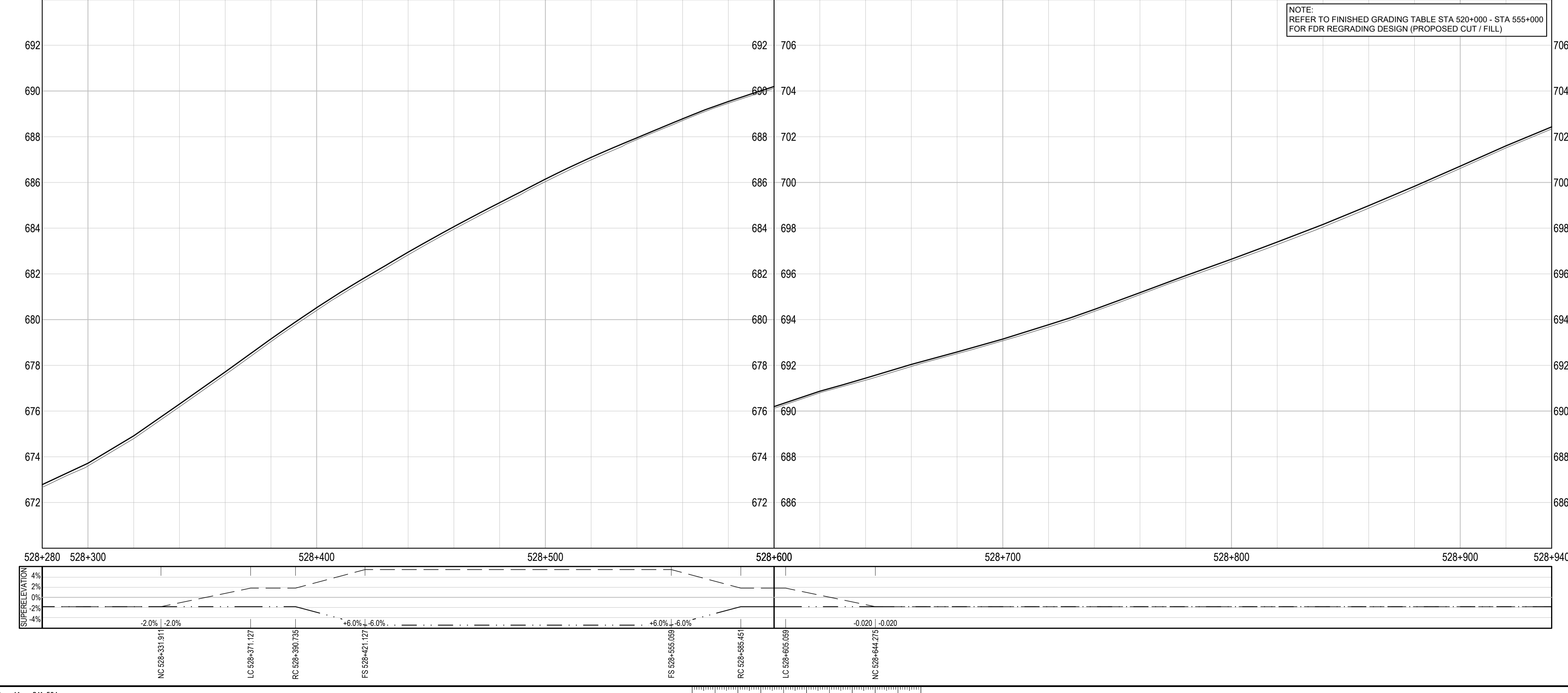
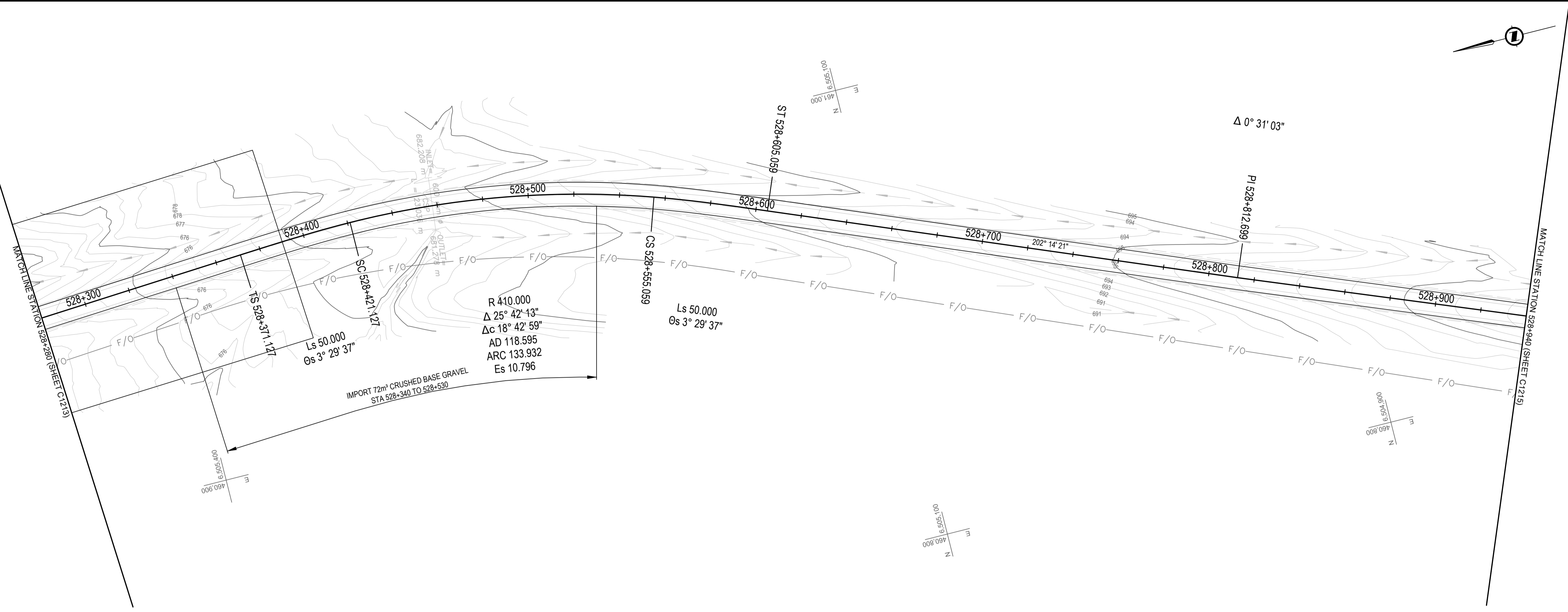
PSPC Project Manager/Administrateur de Projets TPSGC
A.TAHERI

PSPC, Architectural and Engineering Resources Manager/Ressources Architectural et de Directeur d'ingénierie, TPSGC

Client/client
PUBLIC SERVICES AND PROCUREMENT CANADA

Drawing title/Titre du dessin
**PLAN / PROFILE
 STA. 528+280 TO STA. 528+940**

Project No./No. du projet	Sheet/Feuille	Revision no./La Révision no.
R.116050.001	C1214 OF	0



NOTE:
 REFER TO FINISHED GRADING TABLE STA 520+000 - STA 555+000 FOR FDR REGRADING DESIGN (PROPOSED CUT / FILL)

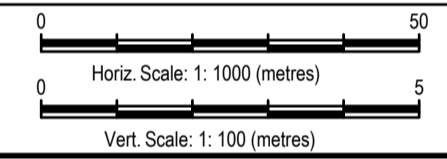
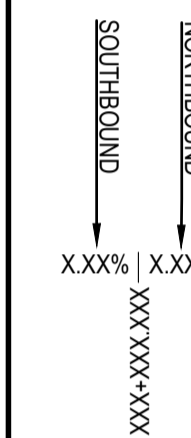
Q:\Vancouver\Transportation\TRN\VHW\Projects\TRN\VHW\Projects\K1214\220 PLAN PROFILES.dwg [1214] February 12, 2011 - 2:47:26 pm (BY: LEO, BRANDON)



ISSUED FOR TENDER

GENERAL NOTES:
 1. DIMENSIONS, COORDINATES, ELEVATIONS ARE IN METRES UNLESS NOTED OTHERWISE
 2. THE CONTRACTOR IS RESPONSIBLE FOR VERIFYING THE LOCATION OF ALL UTILITIES PRIOR TO CONSTRUCTION

LEGEND
 (PROFILE / SUPERELEVATION)
 NC = NORMAL CROWN
 LC = LEVEL CROWN
 RC = REVERSE CROWN
 FS = FULL SUPERELEVATION



Revision/Description	Date/Date
0 ISSUED FOR TENDER	21/02/12

Client/client: **Public Services and Procurement Canada**



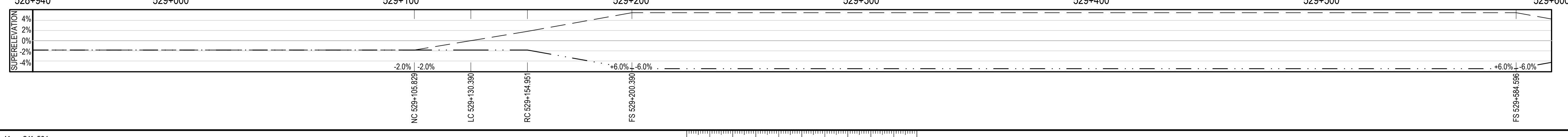
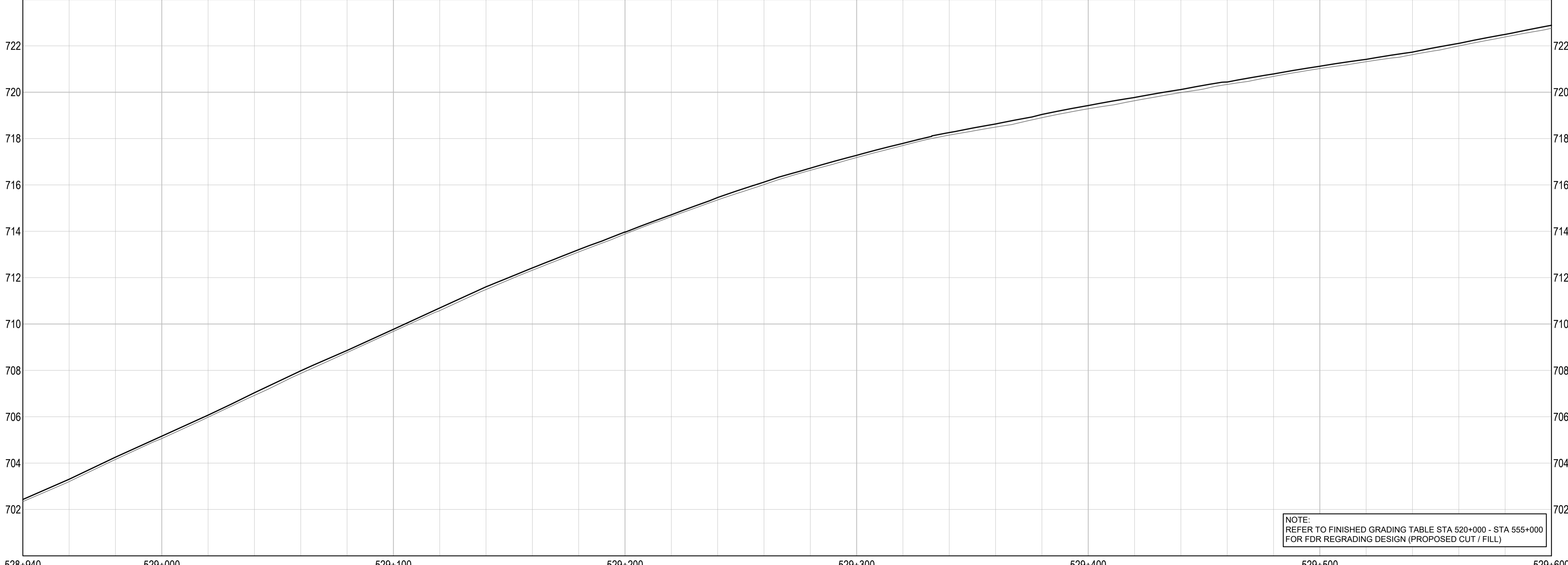
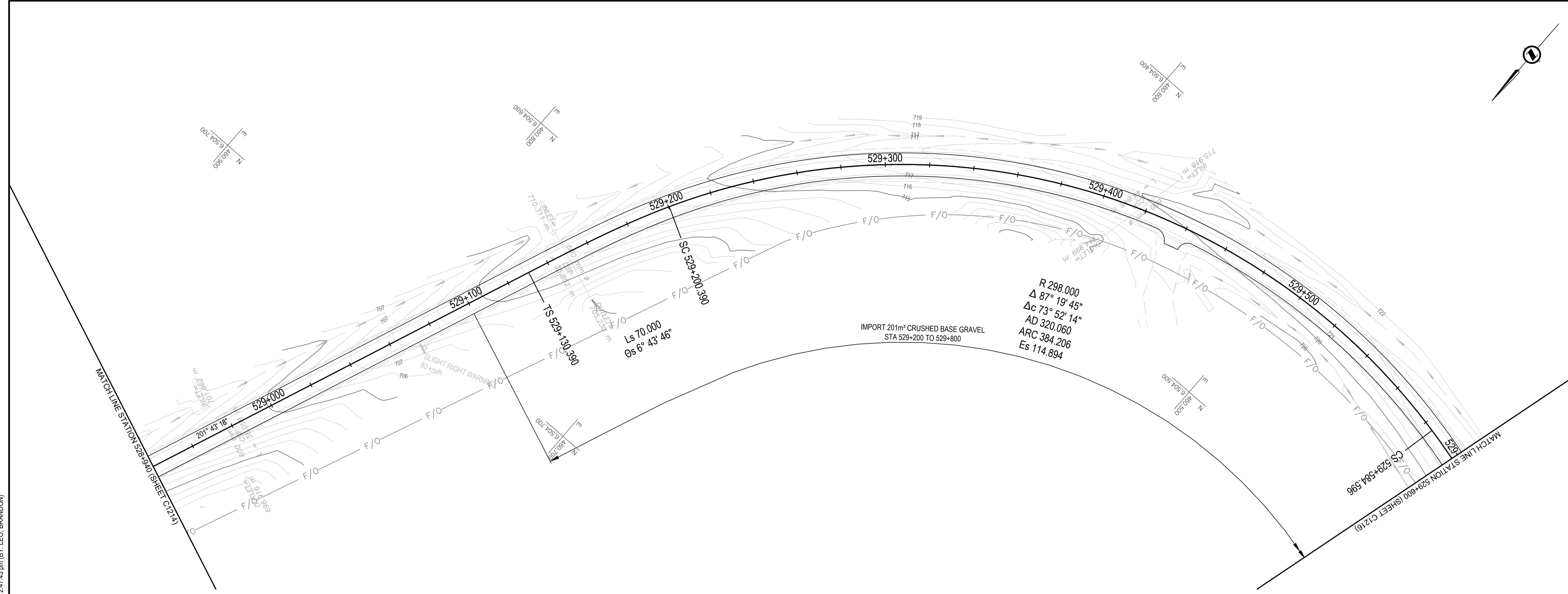
Project title/Titre du projet:
**KM 325 - 355 & KM 520 - 555
 PAVEMENT REPLACEMENT &
 MISCELLANEOUS WORKS
 ALASKA HIGHWAY, BC**

Approved by/Approuvé par:
S.LI
 Designed by/Concepté par:
A.DEEPWELL / C.ERIKS / H.ONG
 Drawn by/Dessiné par:
A.DEEPWELL / H.ONG
 PSPC Project Manager/Administrateur de Projets TPSGC:
A.TAHERI
 PSPC Architectural and Engineering Resources Manager/
 Ressources Architectural et de Directeur d'ingénierie, TPSGC

Client/client: **PUBLIC SERVICES AND PROCUREMENT CANADA**

Drawing title/Titre du dessin:
**PLAN / PROFILE
 STA. 528+940 TO STA. 529+600**

Project No./No. du projet	Sheet/Feuille	Revision no./La Révision no.
R.116050.001	C1215 OF	0

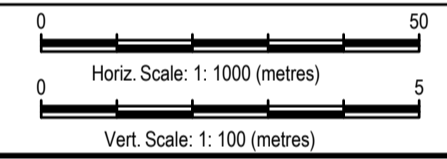
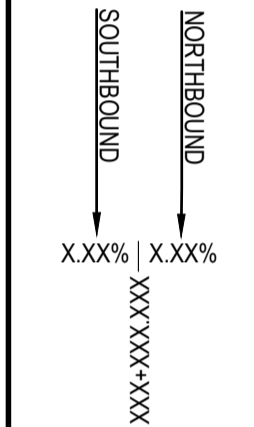


Q:\Vancouver\Transportation\TRN\VHWY03\64 Alaska Highway Paving Km 325 - 355 & Km 520 - 555\CAD\Sheets KM 325-355 & Km 520 - 555\CAD\Sheets C1215.dwg [C1215] February 12, 2021 - 2:47:43 pm (BY: LEO BRANDON)

ISSUED FOR TENDER

GENERAL NOTES:
 1. DIMENSIONS, COORDINATES, ELEVATIONS ARE IN METRES UNLESS NOTED OTHERWISE
 2. THE CONTRACTOR IS RESPONSIBLE FOR VERIFYING THE LOCATION OF ALL UTILITIES PRIOR TO CONSTRUCTION

LEGEND
 (PROFILE / SUPERELEVATION)
 NC = NORMAL CROWN
 LC = LEVEL CROWN
 RC = REVERSE CROWN
 FS = FULL SUPERELEVATION



0	ISSUED FOR TENDER	21/02/12
Revision/	Description/Description	Date/Date

Client/client
Public Services and Procurement Canada



Project title/Titre du projet
**KM 325 - 355 & KM 520 - 555
 PAVEMENT REPLACEMENT &
 MISCELLANEOUS WORKS
 ALASKA HIGHWAY, BC**

Approved by/Approve par
S.LI

Designed by/Concept par
A.DEEPWELL / C.ERIKS / H.ONG

Drawn by/Dessine par
A.DEEPWELL / H.ONG

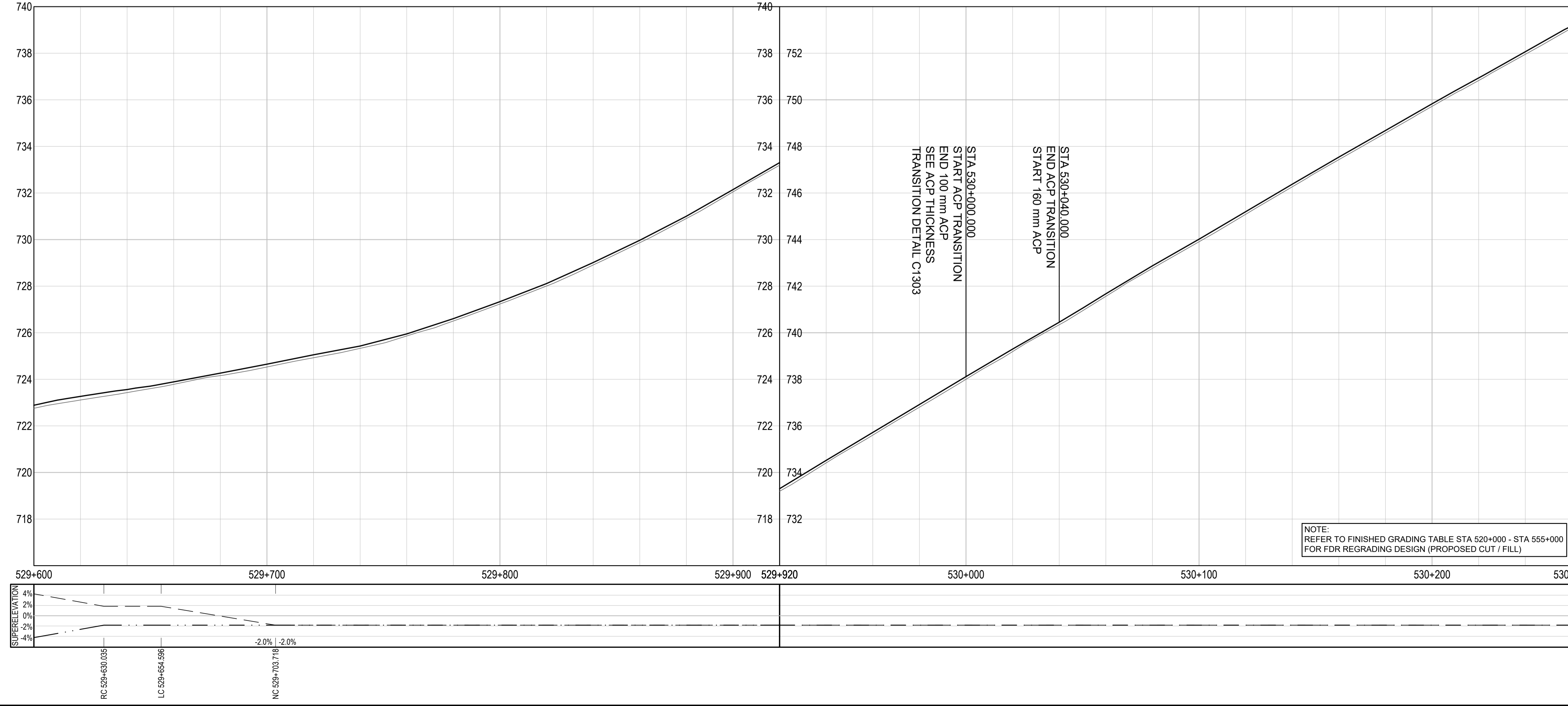
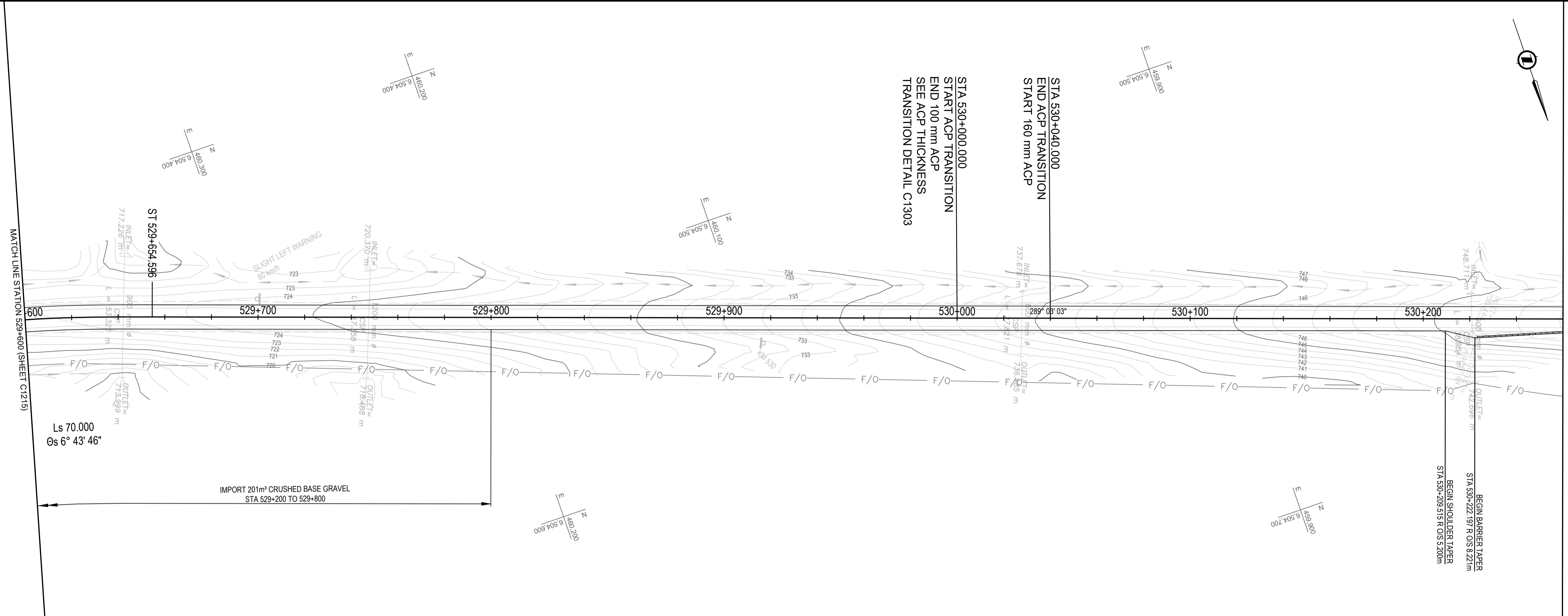
PSPC Project Manager/Administrateur de Projets TPSGC
A.TAHERI

PSPC Architectural and Engineering Resources Manager/
 Ressources Architectural et de Directeur d'ingénierie, TPSGC

Client/client
PUBLIC SERVICES AND PROCUREMENT CANADA

Drawing title/Titre du dessin
**PLAN / PROFILE
 STA. 529+600 TO STA. 530+260**

Project No./No. du projet	Sheet/Feuille	Revision no./La Révision no.
R.116050.001	C1216 OF	0



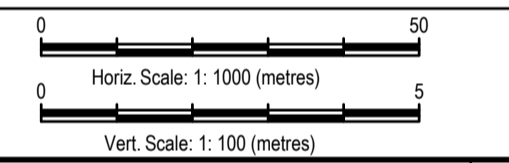
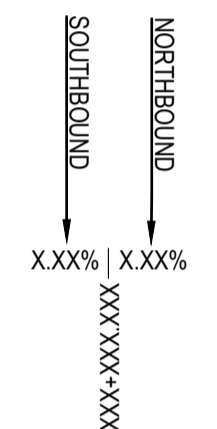
Q:\Vancouver\Transportation\TRN\WHY\Projects\TRN\WHY\03164 Alaska Highway Paving Km 325 - 355 & Km 520 - 555\CAD\Sheets\KM 325-355 & Km 520 - 555\CAD\Sheets\1220 PLAN PROFILES.dwg [C1216] February 12, 2011 - 2:47:56 pm (BY: LEO, BRANDON)

ISSUED FOR TENDER

GENERAL NOTES:
1. DIMENSIONS, COORDINATES, ELEVATIONS ARE IN METRES UNLESS NOTED OTHERWISE
2. THE CONTRACTOR IS RESPONSIBLE FOR VERIFYING THE LOCATION OF ALL UTILITIES PRIOR TO CONSTRUCTION

LEGEND
(PROFILE / SUPERELEVATION)

NC = NORMAL CROWN
LC = LEVEL CROWN
RC = REVERSE CROWN
FS = FULL SUPERELEVATION



0	ISSUED FOR TENDER	21/02/12
Revision/ Révision	Description/Description	Date/Date

Client/client
Public Services and Procurement Canada



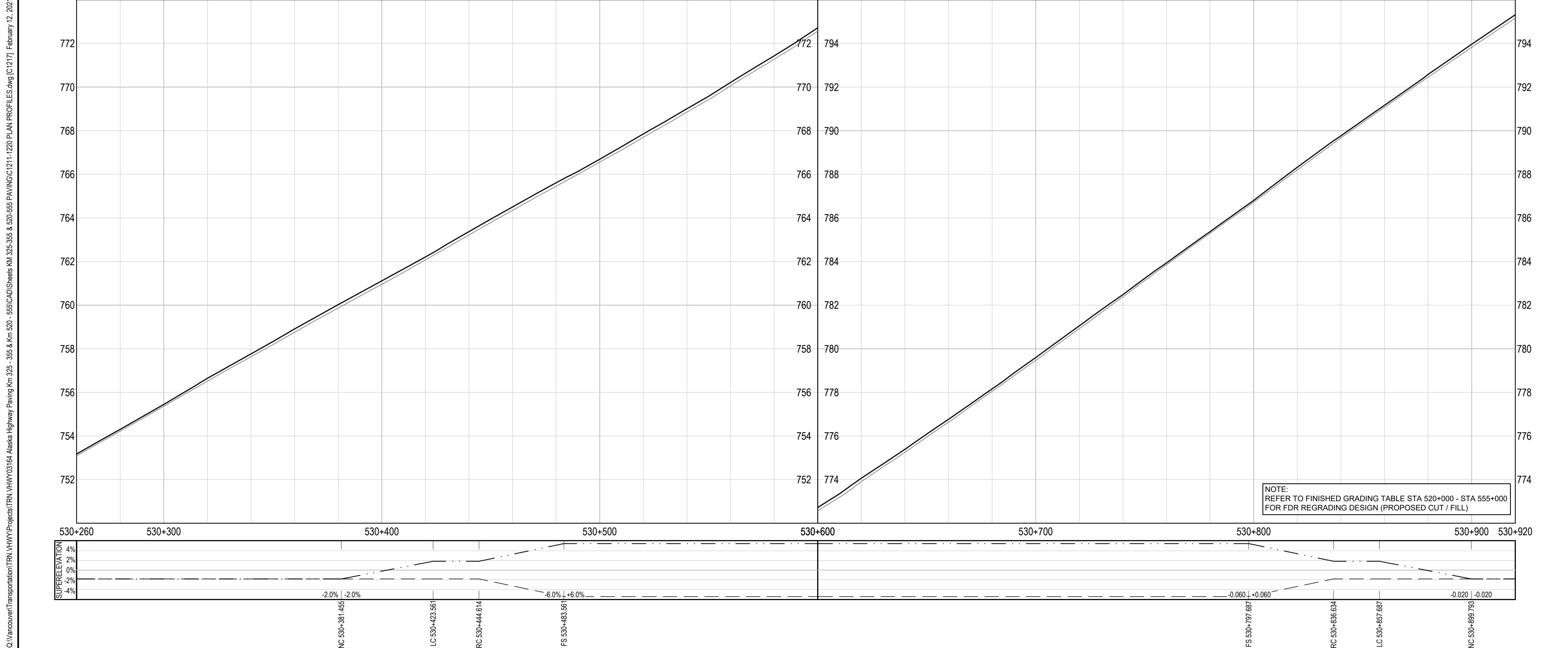
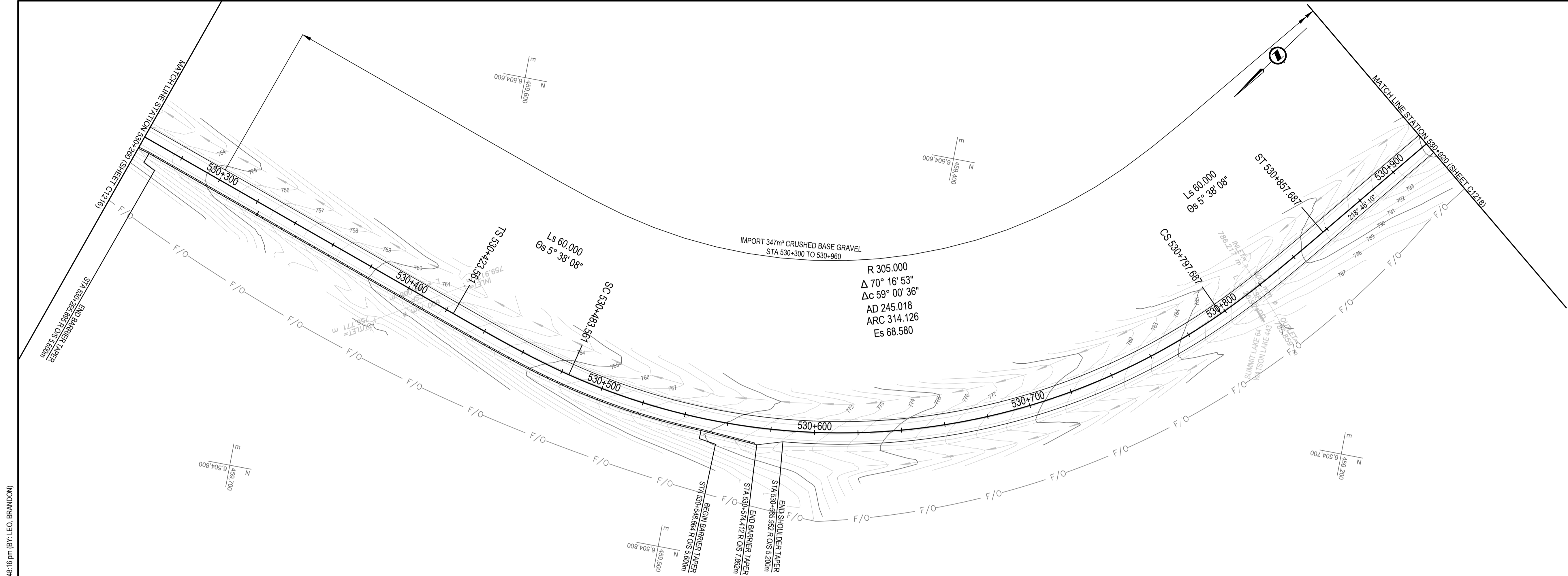
Project title/Titre du projet
**KM 325 - 355 & KM 520 - 555
PAVEMENT REPLACEMENT &
MISCELLANEOUS WORKS
ALASKA HIGHWAY, BC**

Approved by/Approve par
S.LI
Designed by/Concept par
A.DEEPWELL / C.ERIKS / H.ONG
Drawn by/Dessine par
A.DEEPWELL / H.ONG
PSPC Project Manager/Administrateur de Projets TPSGC
A.TAHERI
PSPC Architectural and Engineering Resources Manager/
Ressources Architectural et de Directeur d'ingénierie, TPSGC

Client/client
PUBLIC SERVICES AND PROCUREMENT CANADA

Drawing title/Titre du dessin
**PLAN / PROFILE
STA. 530+260 TO STA. 530+920**

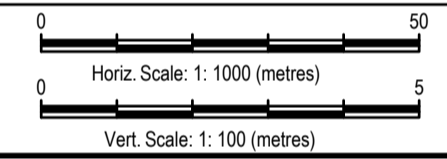
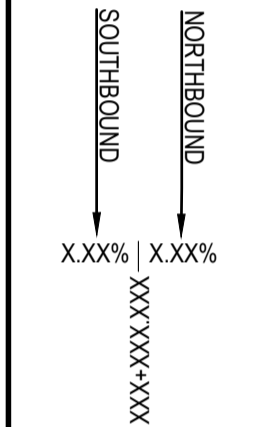
Project No./No. du projet	Sheet/Feuille	Revision no./La Révision no.
R.116050.001	C1217 OF	0



ISSUED FOR TENDER

GENERAL NOTES:
 1. DIMENSIONS, COORDINATES, ELEVATIONS ARE IN METRES UNLESS NOTED OTHERWISE
 2. THE CONTRACTOR IS RESPONSIBLE FOR VERIFYING THE LOCATION OF ALL UTILITIES PRIOR TO CONSTRUCTION

LEGEND
 (PROFILE / SUPERELEVATION)
 NC = NORMAL CROWN
 LC = LEVEL CROWN
 RC = REVERSE CROWN
 FS = FULL SUPERELEVATION



0	ISSUED FOR TENDER	21/02/12
Revision/	Description/Description	Date/Date

Client/client
Public Services and Procurement Canada



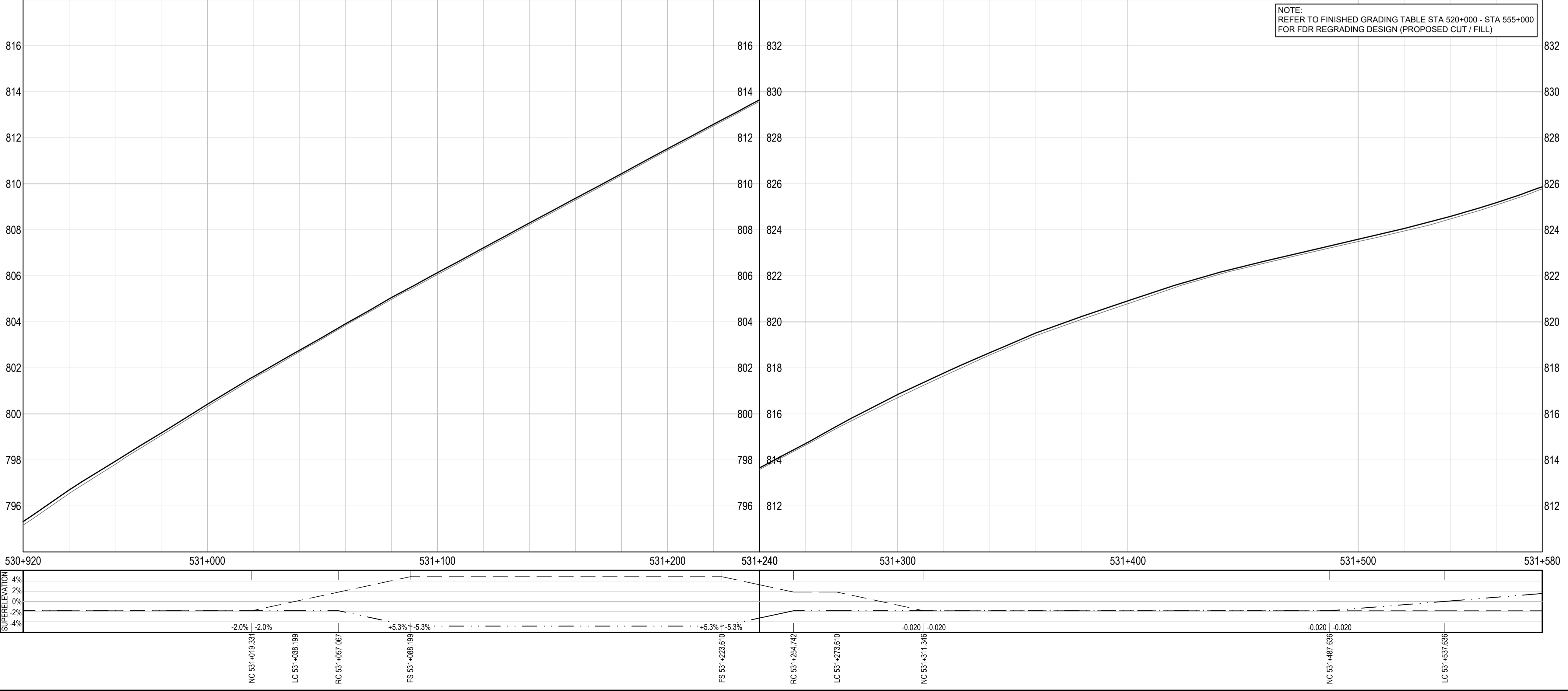
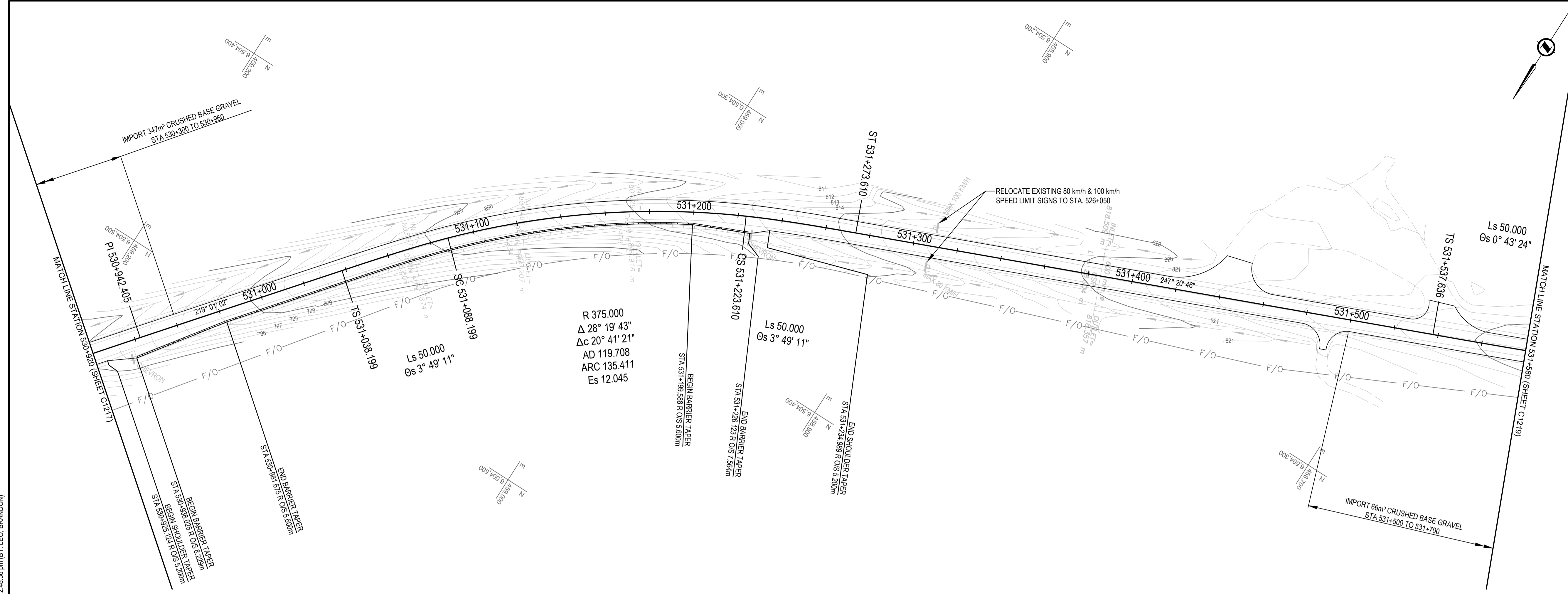
Project title/Titre du projet
KM 325 - 355 & KM 520 - 555 PAVEMENT REPLACEMENT & MISCELLANEOUS WORKS ALASKA HIGHWAY, BC

Approved by/Approve par
S.LI
 Designed by/Concept par
A.DEEPWELL / C.ERIKS / H.ONG
 Drawn by/Dessine par
A.DEEPWELL / H.ONG
 PSPC Project Manager/Administrateur de Projets TPSGC
A.TAHERI
 PSPC Architectural and Engineering Resources Manager/Ressources Architectural et de Directeur d'ingénierie, TPSGC

Client/client
PUBLIC SERVICES AND PROCUREMENT CANADA

Drawing title/Titre du dessin
**PLAN / PROFILE
 STA. 530+920 TO STA. 531+580**

Project No./No. du projet	Sheet/Feuille	Revision no./La Révision no.
R.116050.001	C1218	0
OF		

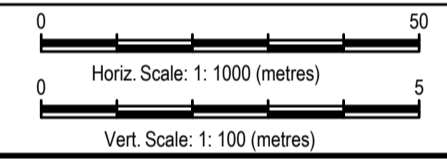
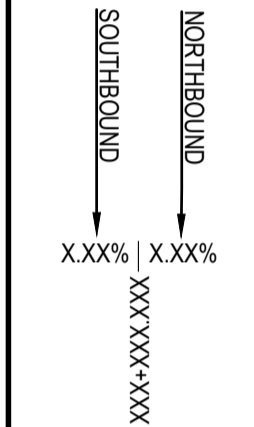


Q:\Vancouver\Transportation\TRN\VHWY\Projects\TRN\VHWY\03164 Alaska Highway Paving Km 325 - 355 & Km 520 - 555\CAD\Sheets\KM 325-355 & Km 520 - 555\CAD\Sheets\1220 PLAN PROFILES.dwg [C1218] February 12, 2021 - 2:46:36 pm (BY: LEO, BRANDON)

ISSUED FOR TENDER

GENERAL NOTES:
 1. DIMENSIONS, COORDINATES, ELEVATIONS ARE IN METRES UNLESS NOTED OTHERWISE
 2. THE CONTRACTOR IS RESPONSIBLE FOR VERIFYING THE LOCATION OF ALL UTILITIES PRIOR TO CONSTRUCTION

LEGEND
 (PROFILE / SUPERELEVATION)
 NC = NORMAL CROWN
 LC = LEVEL CROWN
 RC = REVERSE CROWN
 FS = FULL SUPERELEVATION



Revision/Revisión	Description/Description	Date/Date
0	ISSUED FOR TENDER	21/02/12

Client/client: **Public Services and Procurement Canada**

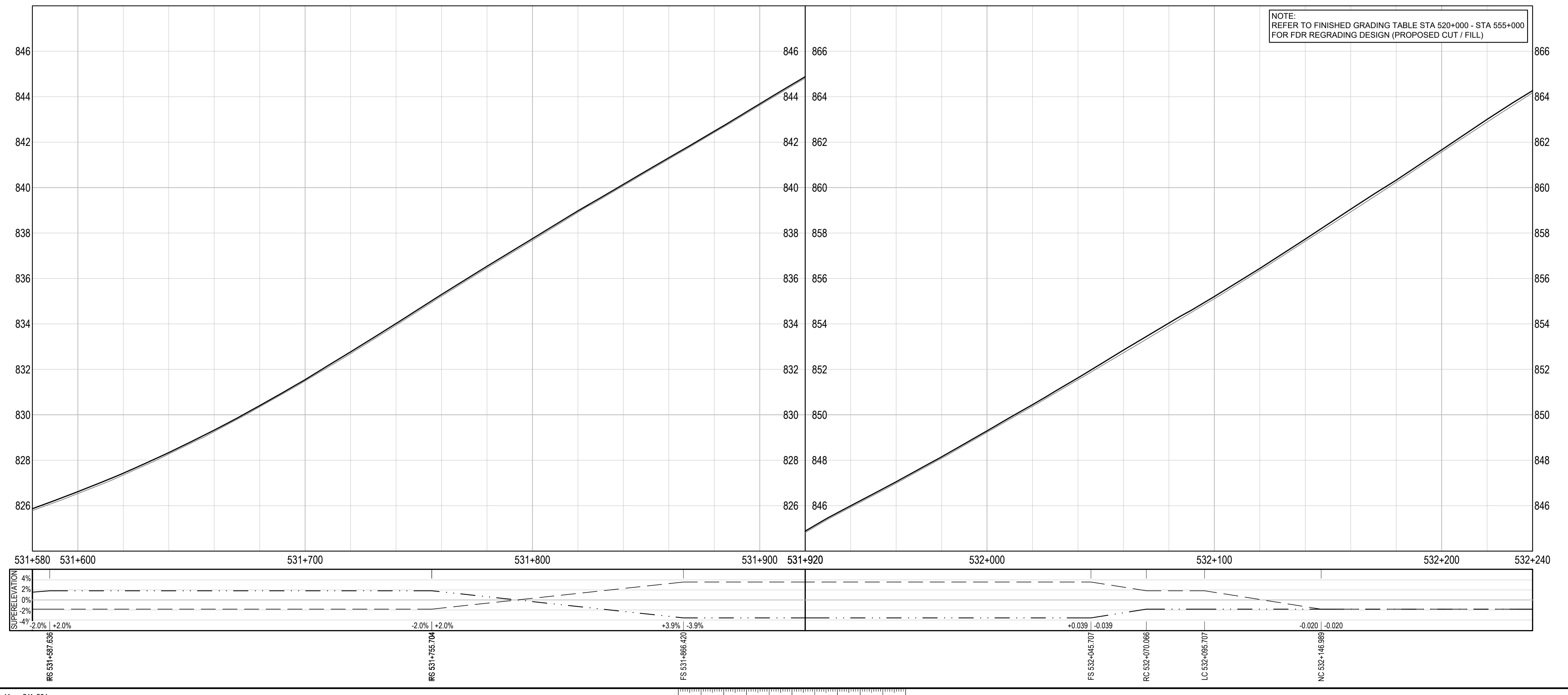
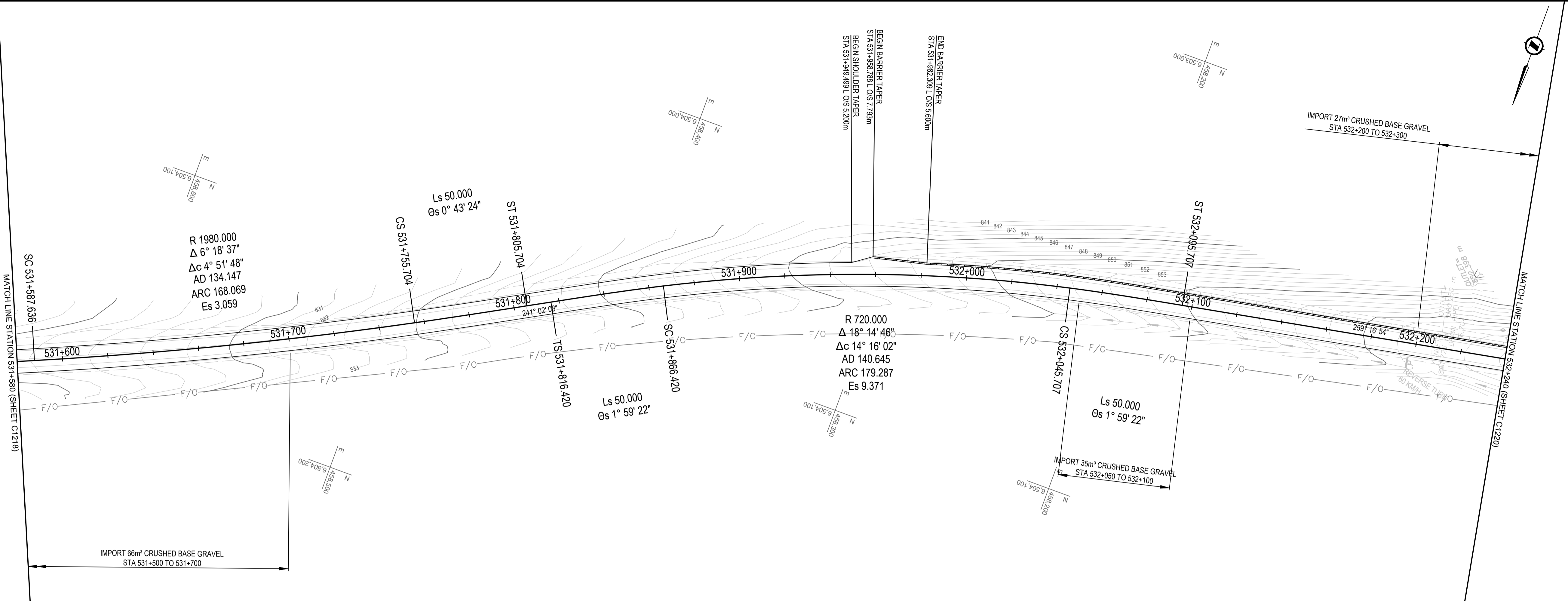


Project title/Titre du projet:
KM 325 - 355 & KM 520 - 555 PAVEMENT REPLACEMENT & MISCELLANEOUS WORKS ALASKA HIGHWAY, BC

Approved by/Approuvé par: **S.LI**
 Designed by/Concepté par: **A.DEEPWELL / C.ERIKS / H.HONG**
 Drawn by/Dessiné par: **A.DEEPWELL / H.HONG**
 PSPC Project Manager/Administrateur de Projets TPSGC: **A.TAHERI**
 PSPC Architectural and Engineering Resources Manager/Ressources Architectural et de Directeur d'Ingénierie, TPSGC

Client/client: **PUBLIC SERVICES AND PROCUREMENT CANADA**
 Drawing title/Titre du dessin: **PLAN / PROFILE STA. 531+580 TO STA. 532+240**

Project No./No. du projet: R.116050.001	Sheet/Feuille: C1219	Revision no./La Révision no.: 0
--	-----------------------------	--




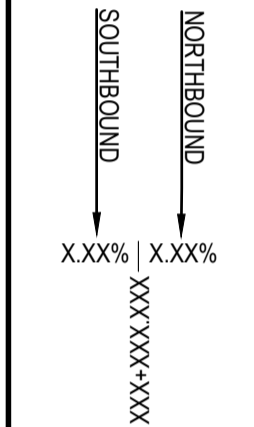
Q:\Vancouver\Transportation\TRN\WHY\Projects\TRN\WHY\03164 Alaska Highway Paving Km 325 - 355 & Km 520 - 555\CAD\Sheets\KM 325-355 & Km 520 - 555\CAD\Sheets\1220 PLAN PROFILES.dwg [C1219] February 12, 2011 - 2:46:53 pm (BY: LEO, BRANDON)



ISSUED FOR TENDER

GENERAL NOTES:
 1. DIMENSIONS, COORDINATES, ELEVATIONS ARE IN METRES UNLESS NOTED OTHERWISE
 2. THE CONTRACTOR IS RESPONSIBLE FOR VERIFYING THE LOCATION OF ALL UTILITIES PRIOR TO CONSTRUCTION

LEGEND
 (PROFILE / SUPERELEVATION)
 NC = NORMAL CROWN
 LC = LEVEL CROWN
 RC = REVERSE CROWN
 FS = FULL SUPERELEVATION



Revision/Description	Date
0 ISSUED FOR TENDER	21/02/12

Client/client: **Public Services and Procurement Canada**

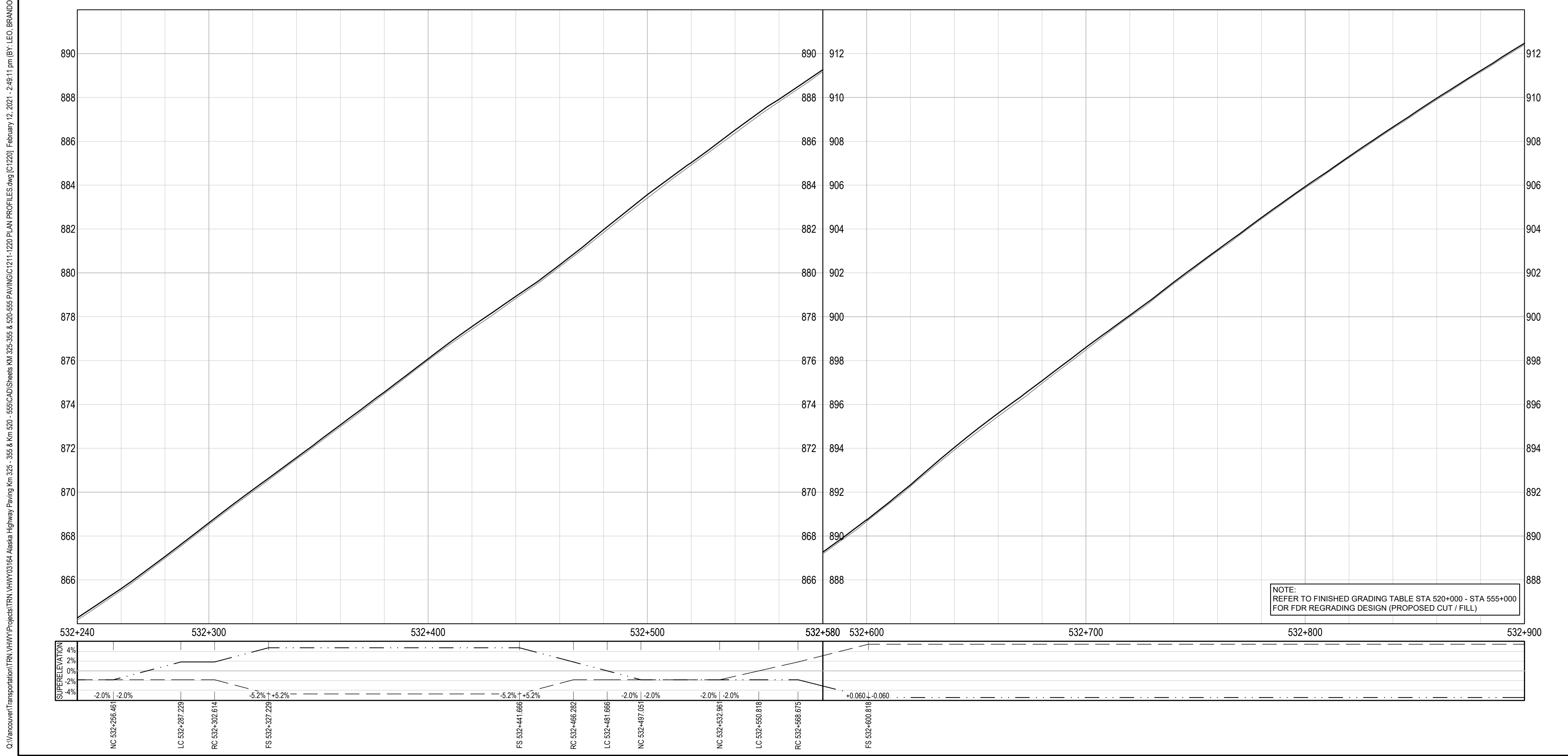
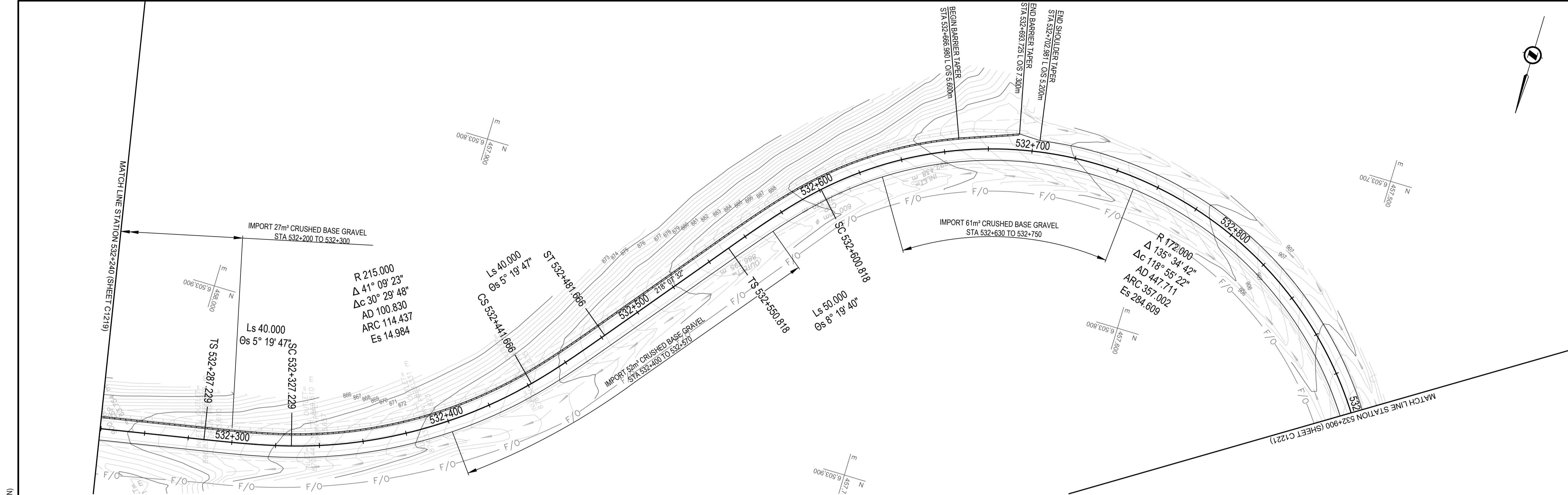
Project title/Titre du projet:
KM 325 - 355 & KM 520 - 555 PAVEMENT REPLACEMENT & MISCELLANEOUS WORKS ALASKA HIGHWAY, BC

Approved by/Approve par: **S.LI**
 Designed by/Concept par: **A.DEEPWELL / C.ERIKS / H.ONG**
 Drawn by/Dessine par: **A.DEEPWELL / H.ONG**
 P.S.P.C. Project Manager/Administrateur de Projets TPSGC: **A.TAHERI**
 P.S.P.C. Architectural and Engineering Resources Manager/Ressources Architectural et de Directeur d'ingénierie, TPSGC

Client/client: **PUBLIC SERVICES AND PROCUREMENT CANADA**


Drawing title/Titre du dessin:
**PLAN / PROFILE
 STA. 532+240 TO STA. 532+900**

Project No./No. du projet: R.116050.001	Sheet/Feuille: C1220	Revision no./La Révision no.: 0
--	-----------------------------	--



NOTE:
 REFER TO FINISHED GRADING TABLE STA 520+000 - STA 555+000 FOR FDR REGRADING DESIGN (PROPOSED CUT / FILL)

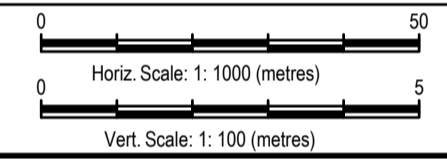
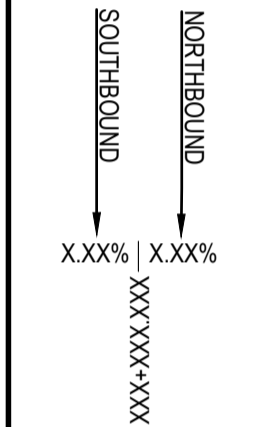
Q:\Vancouver\Transportation\TRN\VHWY03\64 Alaska Highway Paving Km 325 - 355 & Km 520 - 555\CAD\Sheets\KM 325-355 & Km 520 - 555\CAD\Sheets\KM 325-355 & Km 520 - 555\CAD\Sheets\C1220 PLAN PROFILES.dwg [C1220] February 12, 2021 - 2:48:11 pm (BY: LEO BRANDON)



ISSUED FOR TENDER

GENERAL NOTES:
 1. DIMENSIONS, COORDINATES, ELEVATIONS ARE IN METRES UNLESS NOTED OTHERWISE
 2. THE CONTRACTOR IS RESPONSIBLE FOR VERIFYING THE LOCATION OF ALL UTILITIES PRIOR TO CONSTRUCTION

LEGEND
 (PROFILE / SUPERELEVATION)
 NC = NORMAL CROWN
 LC = LEVEL CROWN
 RC = REVERSE CROWN
 FS = FULL SUPERELEVATION



0	ISSUED FOR TENDER	21/02/12
Revision/	Description/Description	Date/Date

Client/client
Public Services and Procurement Canada



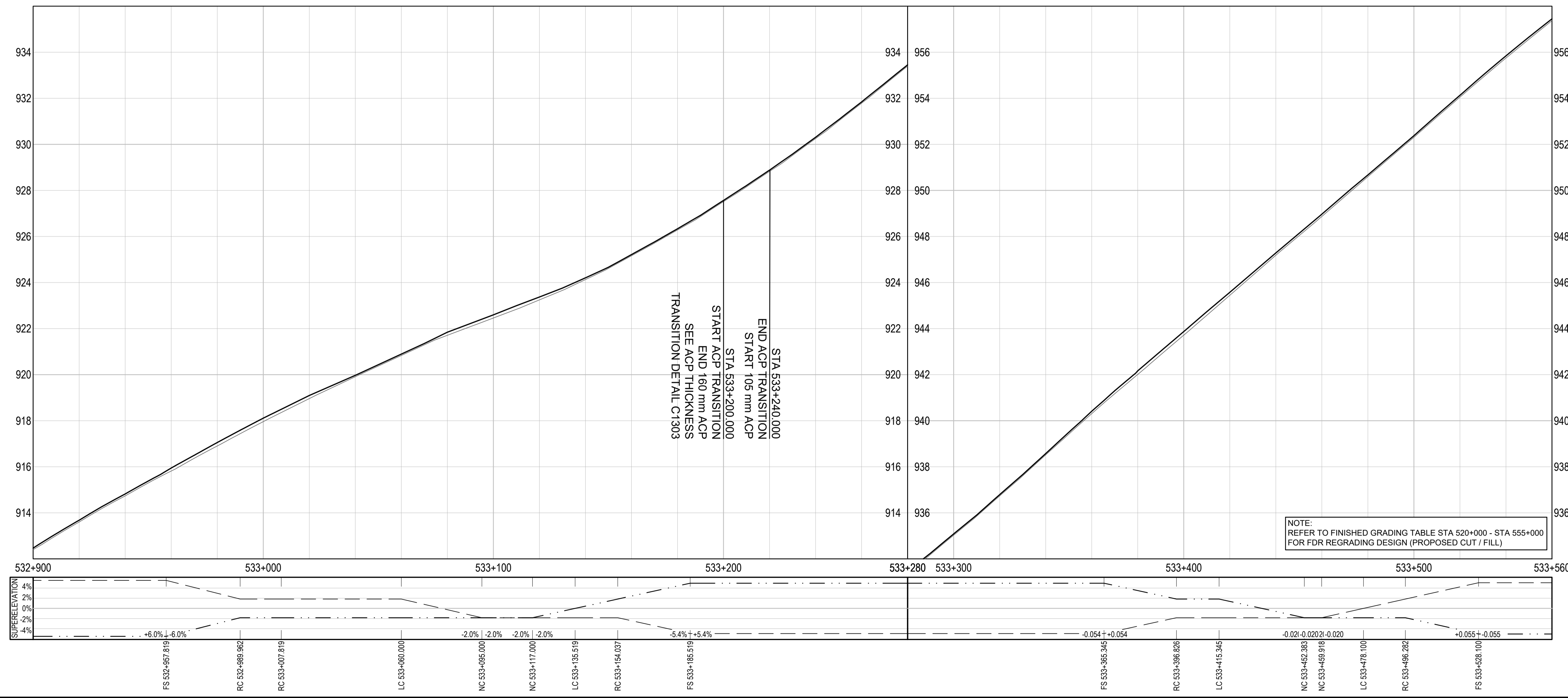
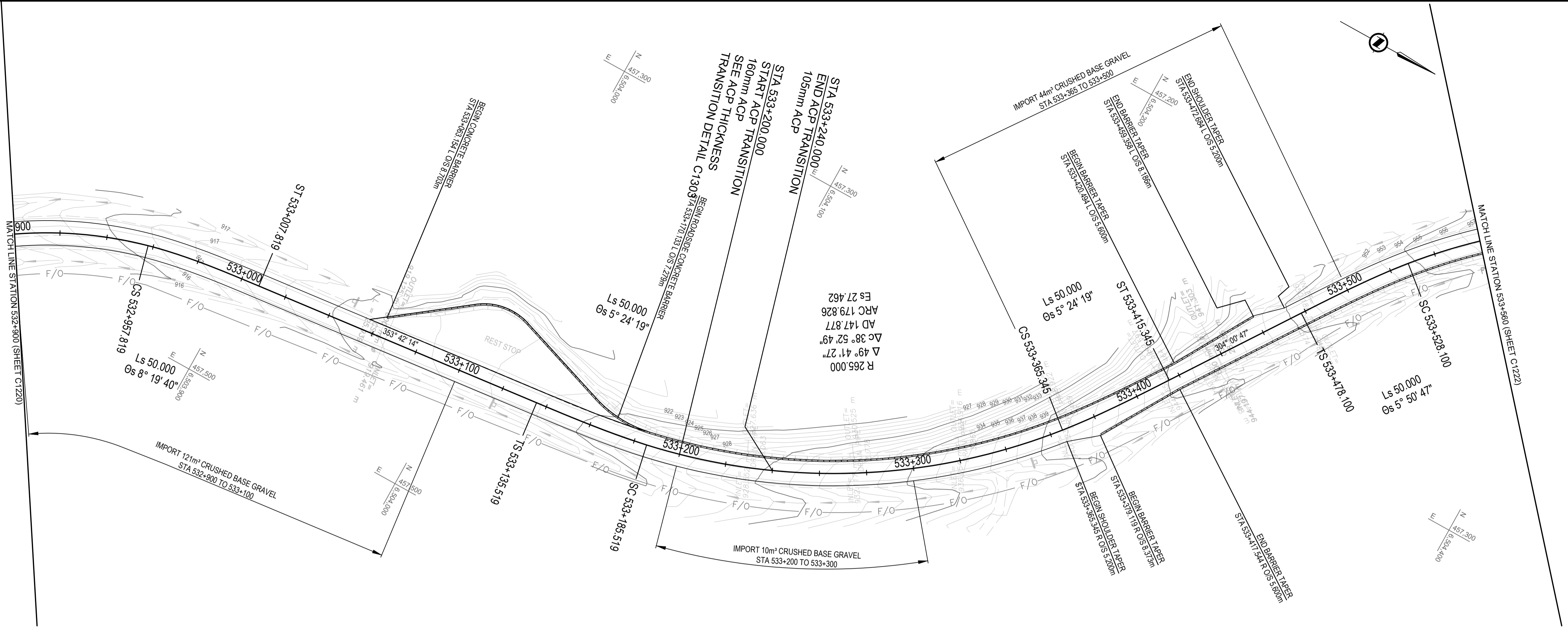
Project title/Titre du projet
KM 325 - 355 & KM 520 - 555 PAVEMENT REPLACEMENT & MISCELLANEOUS WORKS ALASKA HIGHWAY, BC

Approved by/Approve par
S.LI
 Designed by/Concept par
A.DEEPWELL / C.ERIKS / H.ONG
 Drawn by/Dessine par
A.DEEPWELL / H.ONG
 PSPC Project Manager/Administrateur de Projets TPSGC
A.TAHERI
 PSPC Architectural and Engineering Resources Manager/Ressources Architectural et de Directeur d'ingénierie, TPSGC

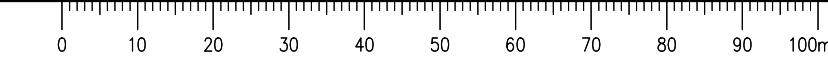
Client/client
PUBLIC SERVICES AND PROCUREMENT CANADA

Drawing title/Titre du dessin
**PLAN / PROFILE
 STA. 532+900 TO STA. 533+560**

Project No./No. du projet	Sheet/Feuille	Revision no./La Révision no.
R.116050.001	C1221	0
	OF	



Q:\Vancouver\Transportation\TRN\VHWY03\64 Alaska Highway Paving Km 325 - 355 & Km 520 - 555\CAD\Sheets\K11 325-355 & Km 520 - 555\CAD\Sheets\C1221-1230 PLAN PROFILES.dwg [C1221] February 12, 2021 - 3:25:45 pm (BY: LEO, BRANDON)



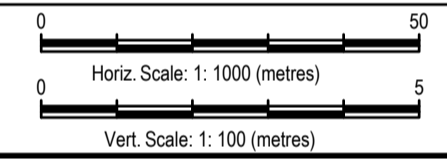
ISSUED FOR TENDER

GENERAL NOTES:
 1. DIMENSIONS, COORDINATES, ELEVATIONS ARE IN METRES UNLESS NOTED OTHERWISE
 2. THE CONTRACTOR IS RESPONSIBLE FOR VERIFYING THE LOCATION OF ALL UTILITIES PRIOR TO CONSTRUCTION

LEGEND
 (PROFILE / SUPERELEVATION)

NC = NORMAL CROWN
 LC = LEVEL CROWN
 RC = REVERSE CROWN
 FS = FULL SUPERELEVATION

SOUTHBOUND
 NORTHBOUND
 X.XX% | X.XX%
 XXX-XXX-XXX



0	ISSUED FOR TENDER	21/02/12
Revision/	Description/Description	Date/Date
Client/client		

Public Services and Procurement Canada



Project title/Titre du projet
**KM 325 - 355 & KM 520 - 555
 PAVEMENT REPLACEMENT &
 MISCELLANEOUS WORKS
 ALASKA HIGHWAY, BC**

Approved by/Approve par
S.LI

Designed by/Concept par
A.DEEPWELL / C.ERIKS / H.HONG

Drawn by/Dessine par
A.DEEPWELL / H.HONG

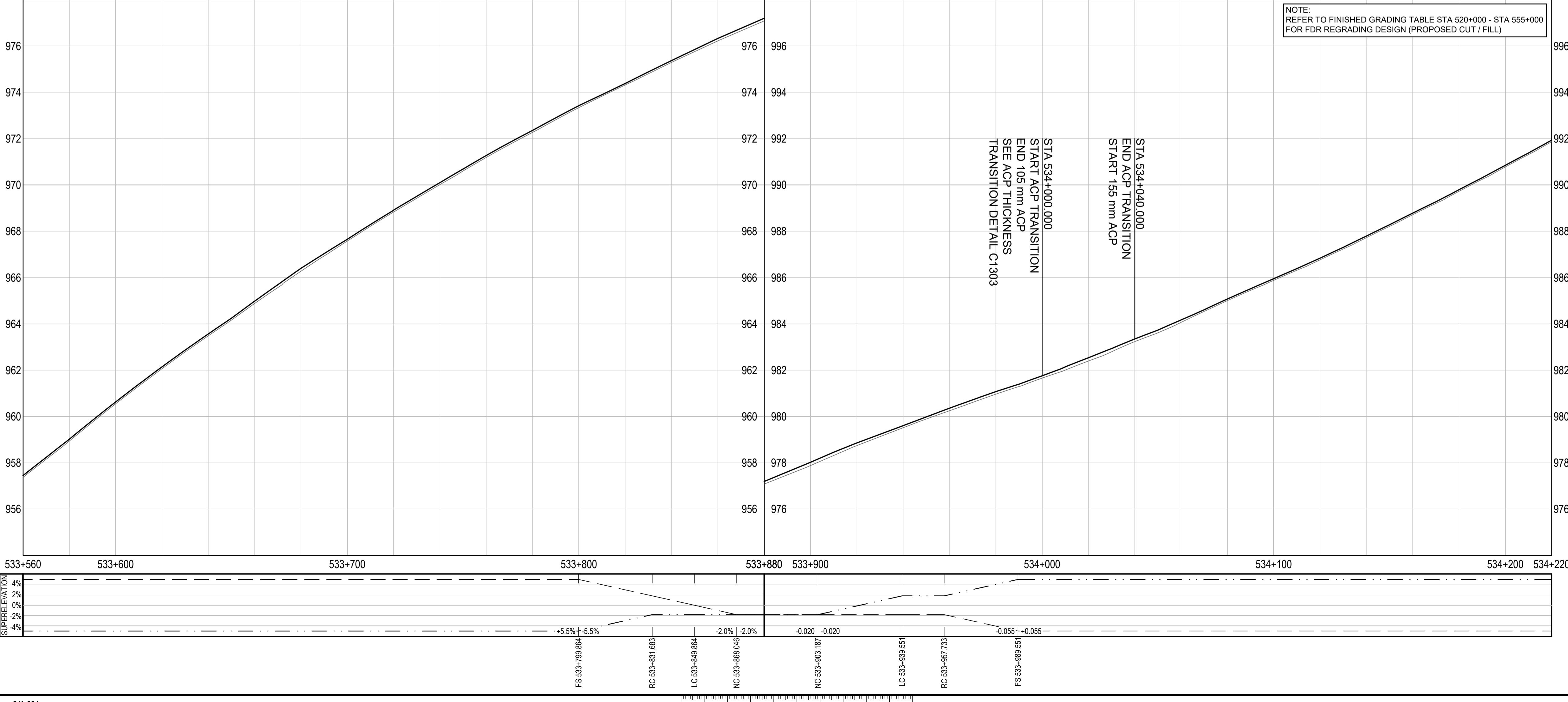
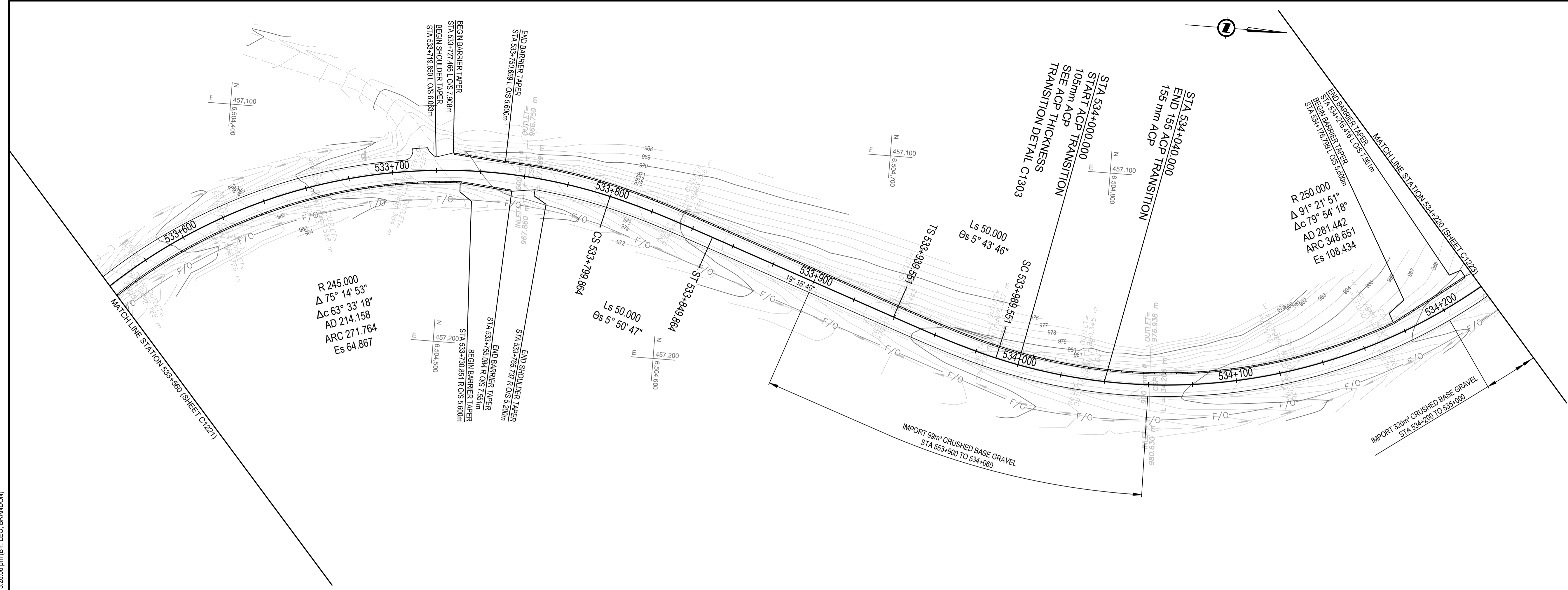
PSPC Project Manager/Administrateur de Projets TPSGC
A.TAHERI

PSPC Architectural and Engineering Resources Manager/
 Ressources Architectural et de Directeur d'ingénierie, TPSGC

Client/client
PUBLIC SERVICES AND PROCUREMENT CANADA

Drawing title/Titre du dessin
**PLAN / PROFILE
 STA. 533+560 TO STA. 534+220**

Project No./No. du projet	Sheet/Feuille	Revision no./ La Révision no.
R.116050.001	C1222 OF	0



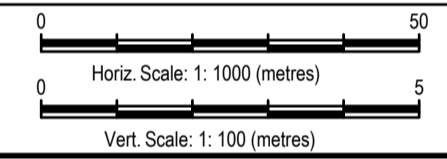
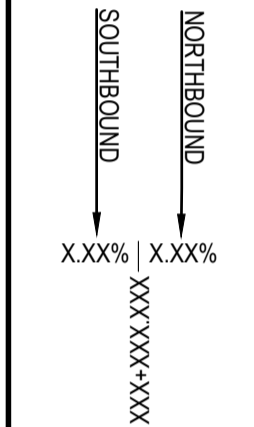
Q:\Vancouver\Transportation\TRN\VHWY\Projects\TRN\VHWY\03164 Alaska Highway Paving Km 325-355 & Km 520-555\CAD\Sheets\KM 325-355 & Km 520-555\PAVING\C1221-1230 PLAN PROFILES.dwg [C1221] February 12, 2021 - 3:26:06 pm (BY: LEO, BRANDON)



ISSUED FOR TENDER

GENERAL NOTES:
 1. DIMENSIONS, COORDINATES, ELEVATIONS ARE IN METRES UNLESS NOTED OTHERWISE
 2. THE CONTRACTOR IS RESPONSIBLE FOR VERIFYING THE LOCATION OF ALL UTILITIES PRIOR TO CONSTRUCTION

LEGEND
 (PROFILE / SUPERELEVATION)
 NC = NORMAL CROWN
 LC = LEVEL CROWN
 RC = REVERSE CROWN
 FS = FULL SUPERELEVATION



0	ISSUED FOR TENDER	21/02/12
Revision/	Description/Description	Date/Date

Client/client
Public Services and Procurement Canada

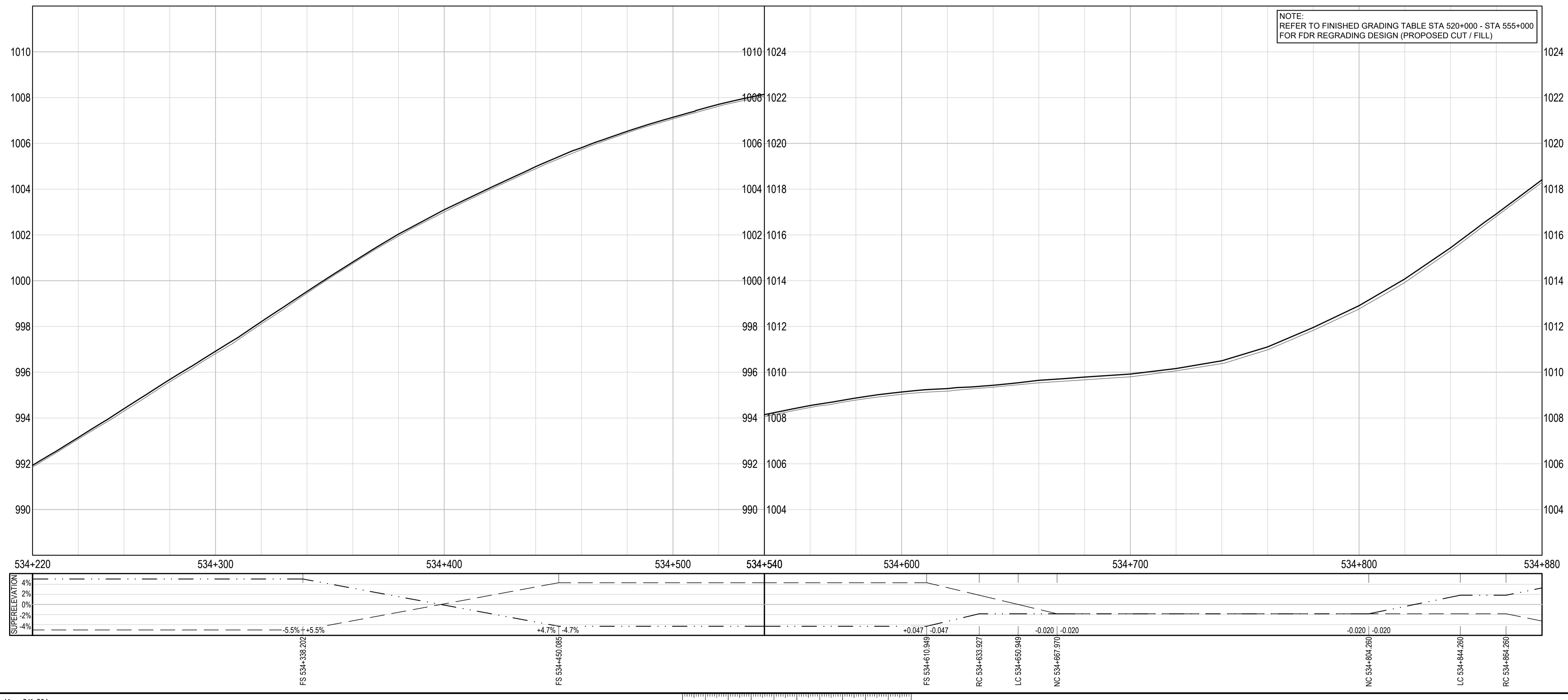
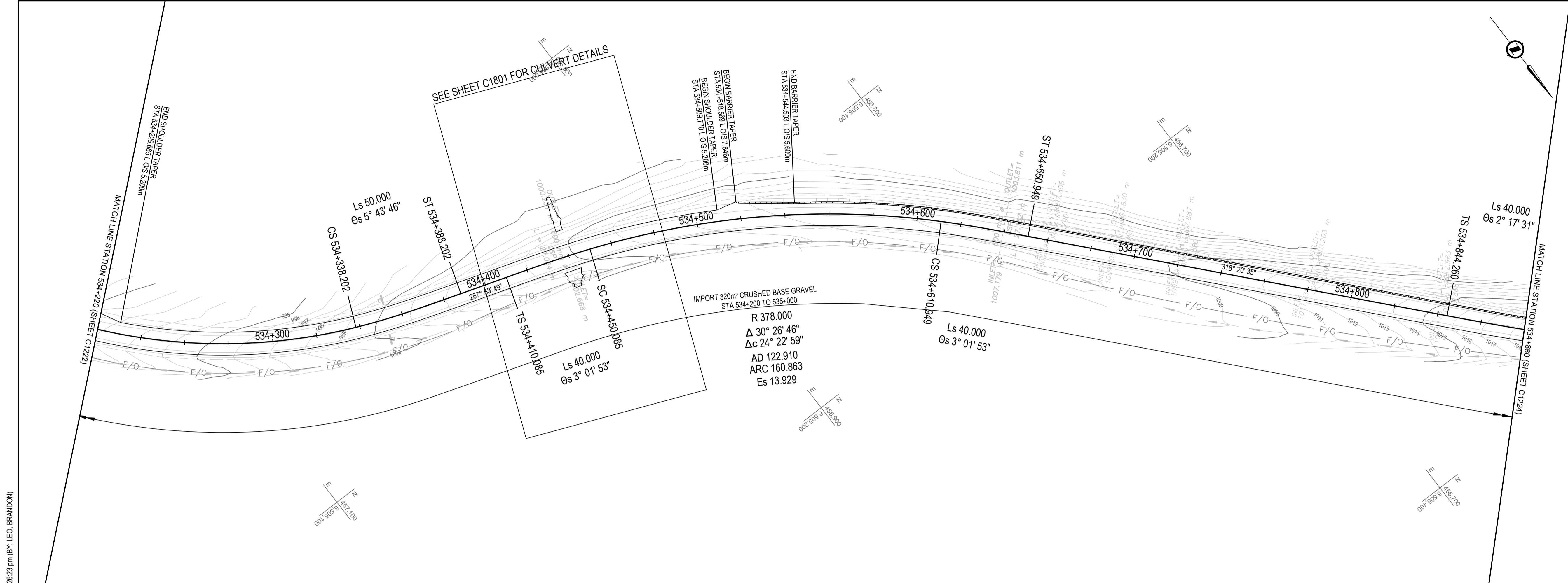


Project title/Titre du projet
**KM 325 - 355 & KM 520 - 555
 PAVEMENT REPLACEMENT &
 MISCELLANEOUS WORKS
 ALASKA HIGHWAY, BC**


Approved by/Approve par
S.LI
 Designed by/Concept par
A.DEEPWELL / C.ERIKS / H.ONG
 Drawn by/Dessine par
A.DEEPWELL / H.ONG
 PSPC Project Manager/Administrateur de Projets TPSGC
A.TAHERI
 PSPC Architectural and Engineering Resources Manager/
 Ressources Architectural et de Directeur d'ingénierie, TPSGC

Client/client
PUBLIC SERVICES AND PROCUREMENT CANADA
 Drawing title/Titre du dessin
**PLAN / PROFILE
 STA. 534+220 TO STA. 534+880**

Project No./No. du projet R.116050.001	Sheet/Feuille C1223	Revision no./ La Révision no. 0
--	-------------------------------	--



Q:\Vancouver\Transportation\TRN\WHY\Projects\TRN\WHY\03164 Alaska Highway Paving Km 325 - 355 & Km 520 - 555\CAD\Sheets\K1 325-355 & Km 520 - 555\CAD\Sheets\K1 325-355 & Km 520 - 555\CAD\Profiles\1230 PLAN PROFILES.dwg [C1223] February 12, 2021 - 3:26:23 pm (BY: LEO BRANDON)

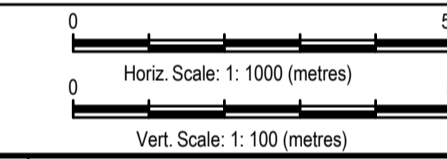
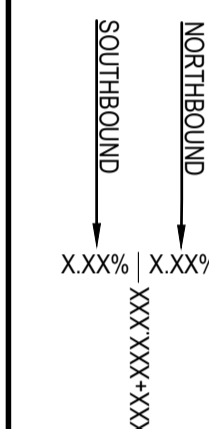


ISSUED FOR TENDER

GENERAL NOTES:
1. DIMENSIONS, COORDINATES, ELEVATIONS ARE IN METRES UNLESS NOTED OTHERWISE
2. THE CONTRACTOR IS RESPONSIBLE FOR VERIFYING THE LOCATION OF ALL UTILITIES PRIOR TO CONSTRUCTION

LEGEND (PROFILE / SUPERELEVATION)

NC = NORMAL CROWN
LC = LEVEL CROWN
RC = REVERSE CROWN
FS = FULL SUPERELEVATION



Revision/Description	Date
0 ISSUED FOR TENDER	21/02/12

Client/client
Public Services and Procurement Canada

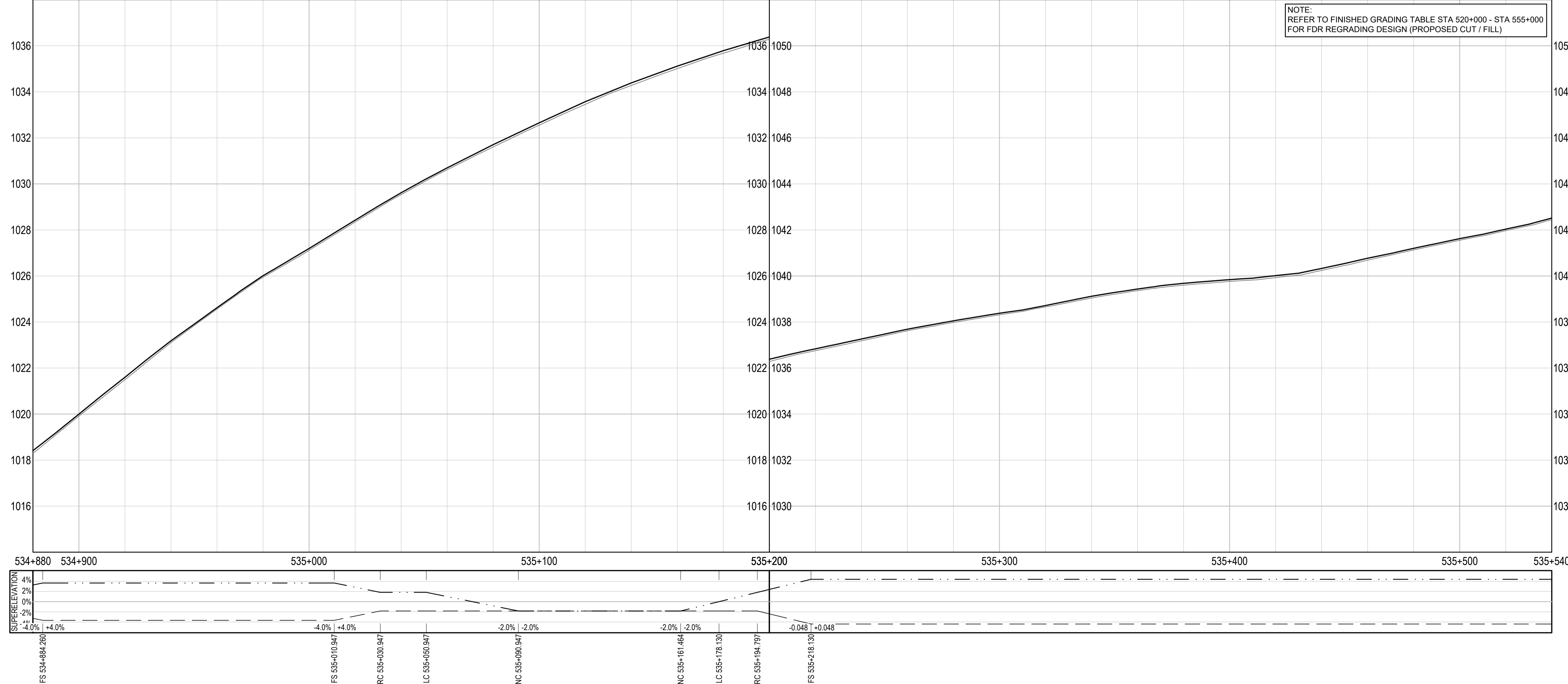
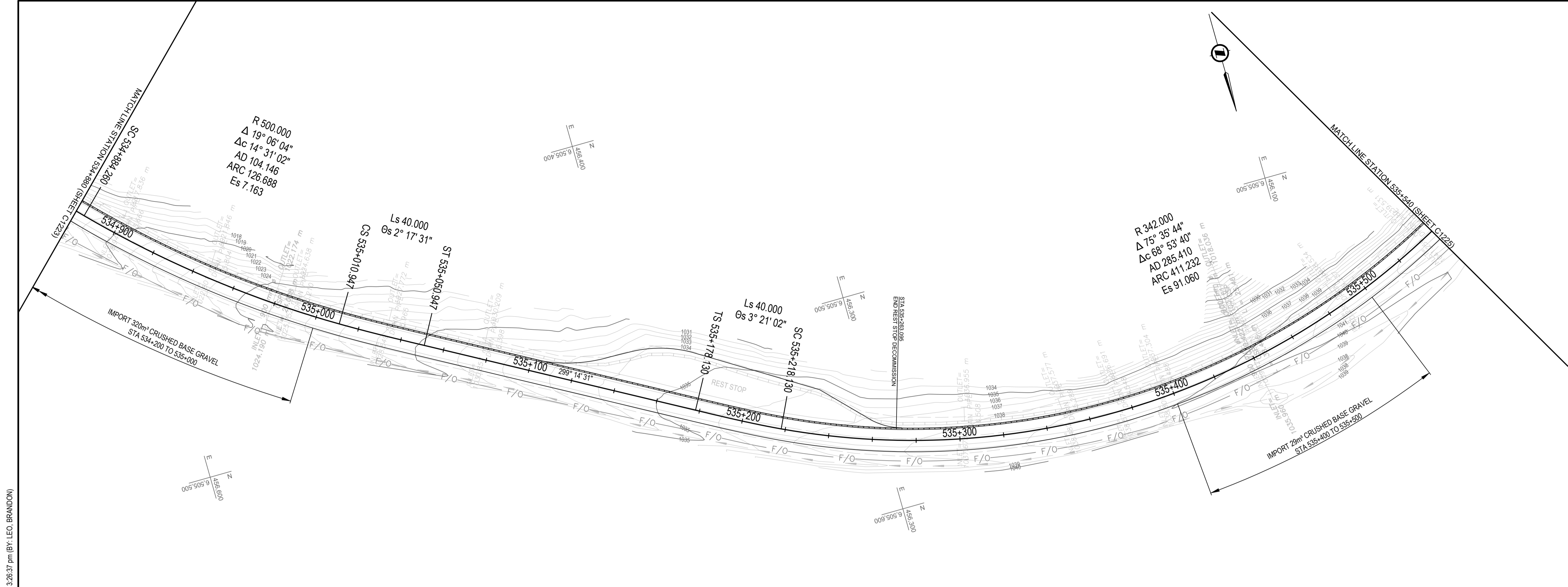


Project title/Titre du projet
**KM 325 - 355 & KM 520 - 555
PAVEMENT REPLACEMENT &
MISCELLANEOUS WORKS
ALASKA HIGHWAY, BC**

Approved by/Approve par
S.LI
Designed by/Concepté par
A.DEEPWELL / C.ERIKS / H.ONG
Drawn by/Dessiné par
A.DEEPWELL / H.ONG
PSPC Project Manager/Administrateur de Projets TPSGC
A.TAHERI
PSPC Architectural and Engineering Resources Manager/
Ressources Architectural et de Directeur d'ingénierie, TPSGC

Client/client
PUBLIC SERVICES AND PROCUREMENT CANADA
Drawing title/Titre du dessin
**PLAN / PROFILE
STA. 534+880 TO STA. 535+540**

Project No./No. du projet R.116050.001	Sheet/Feuille C1224 OF	Revision no./ La Révision no. 0
--	-------------------------------------	--



Q:\Vancouver\Transportation\TRN\VHWY\Projects\TRN\HWY\03164 Alaska Highway Paving Km 325 - 355 & Km 520 - 555\CAD\Sheets\KM 325-355 & Km 520 - 555\CAD\Sheets\1221-1230 PLAN PROFILES.dwg [C1224] February 12, 2011 - 3:26:37 pm (BY: LEO BRANDON)

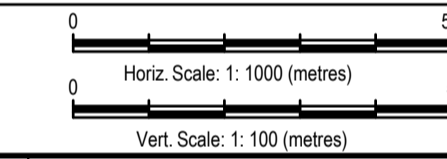
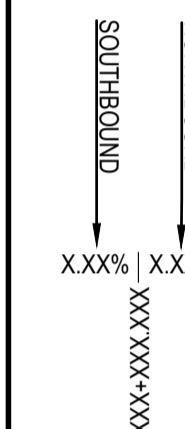


ISSUED FOR TENDER

- GENERAL NOTES:
- DIMENSIONS, COORDINATES, ELEVATIONS ARE IN METRES UNLESS NOTED OTHERWISE
 - THE CONTRACTOR IS RESPONSIBLE FOR VERIFYING THE LOCATION OF ALL UTILITIES PRIOR TO CONSTRUCTION

LEGEND
(PROFILE / SUPERELEVATION)

- NC = NORMAL CROWN
- LC = LEVEL CROWN
- RC = REVERSE CROWN
- FS = FULL SUPERELEVATION



Revision/Revisión	Description/Description	Date/Date
0	ISSUED FOR TENDER	21/02/12

Client/client
Public Services and Procurement Canada



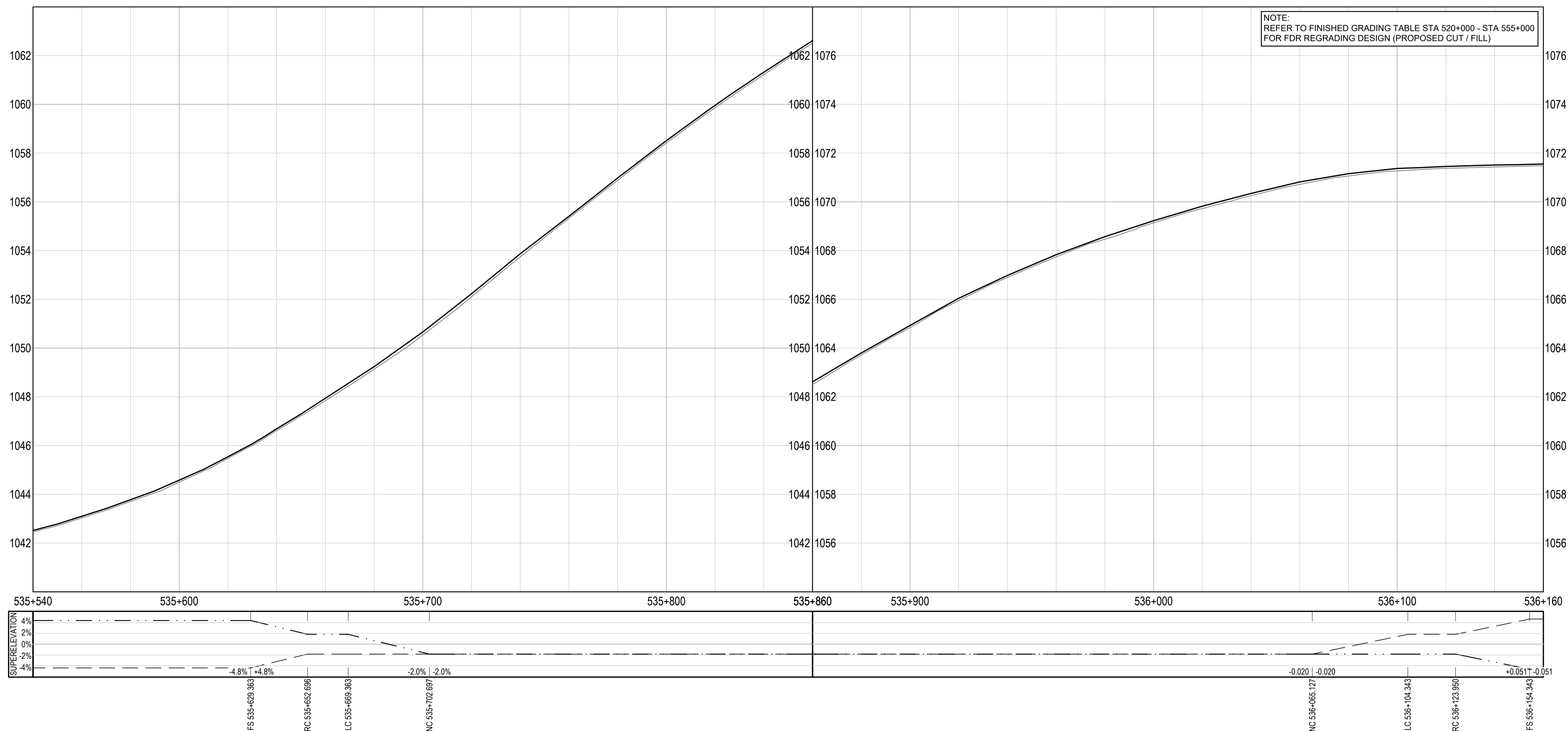
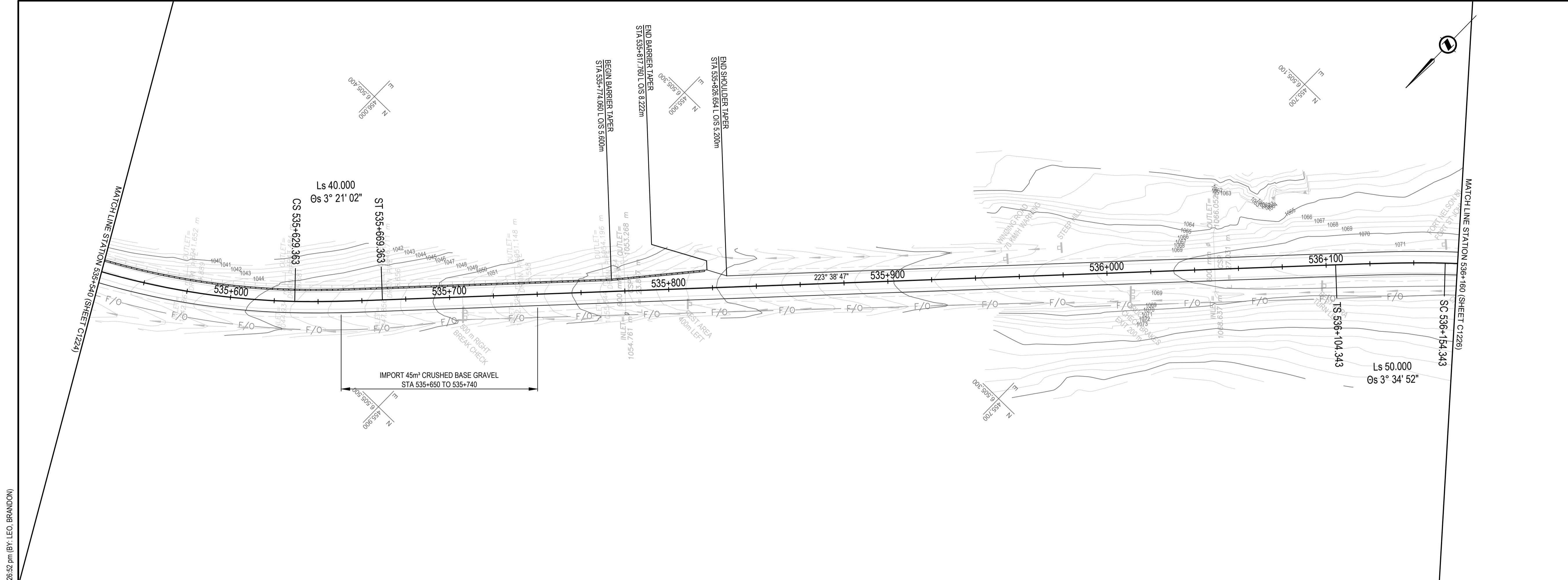
Project title/Titre du projet
KM 325 - 355 & KM 520 - 555 PAVEMENT REPLACEMENT & MISCELLANEOUS WORKS ALASKA HIGHWAY, BC

Approved by/Approuvé par
S.LI
Designed by/Concepté par
A.DEEPWELL / C.ERIKS / H.ONG
Drawn by/Dessiné par
A.DEEPWELL / H.ONG
PSPC Project Manager/Administrateur de Projets TPSGC
A.TAHERI
PSPC Architectural and Engineering Resources Manager/Ressources Architectural et de Directeur d'ingénierie, TPSGC

Client/client
PUBLIC SERVICES AND PROCUREMENT CANADA

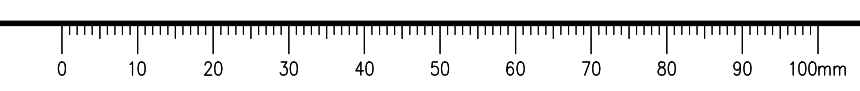
Drawing title/Titre du dessin
**PLAN / PROFILE
STA. 535+540 TO STA. 536+160**

Project No./No. du projet R.116050.001	Sheet/Feuille C1225 OF	Revision no./La Révision no. 0
--	-------------------------------------	--



NOTE:
REFER TO FINISHED GRADING TABLE STA 520+000 - STA 555+000 FOR FDR REGRADING DESIGN (PROPOSED CUT / FILL)

Q:\Vancouver\Transportation\TRN\WHY\03\64 Alaska Highway Paving Km 325 - 355 & Km 520 - 555\CAD\Sheets\KM 325-355 & Km 520 - 555\CAD\Sheets\1221-1230 PLAN PROFILES.dwg [C1225] February 12, 2011 - 3:26:52 pm (BY: LEO, BRANDON)


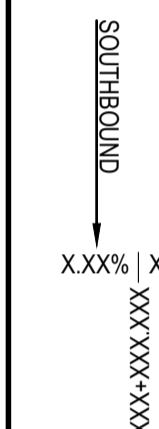


ISSUED FOR TENDER

GENERAL NOTES:
1. DIMENSIONS, COORDINATES, ELEVATIONS ARE IN METRES UNLESS NOTED OTHERWISE
2. THE CONTRACTOR IS RESPONSIBLE FOR VERIFYING THE LOCATION OF ALL UTILITIES PRIOR TO CONSTRUCTION

LEGEND
(PROFILE / SUPERELEVATION)

NC = NORMAL CROWN
LC = LEVEL CROWN
RC = REVERSE CROWN
FS = FULL SUPERELEVATION



0	ISSUED FOR TENDER	21/02/12
Revision/Description	Description/Description	Date/Date

Client/client
Public Services and Procurement Canada



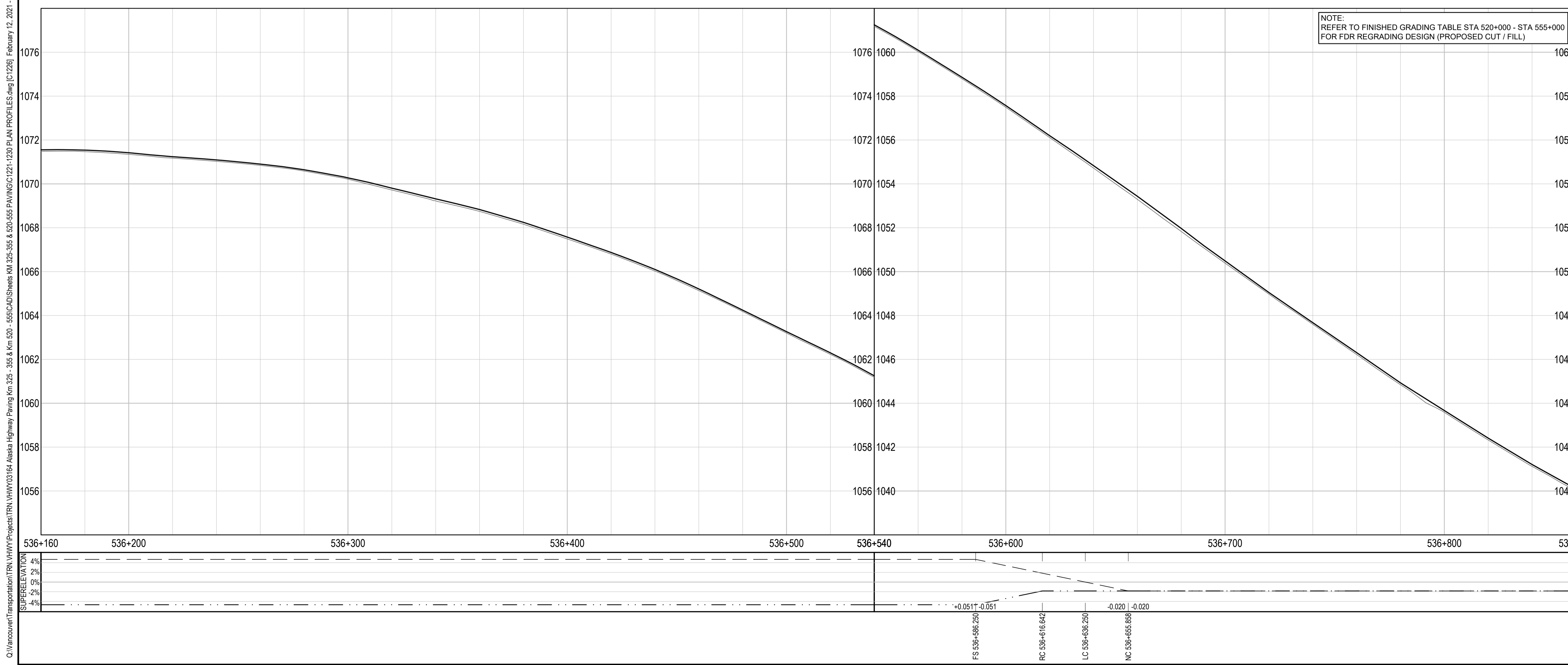
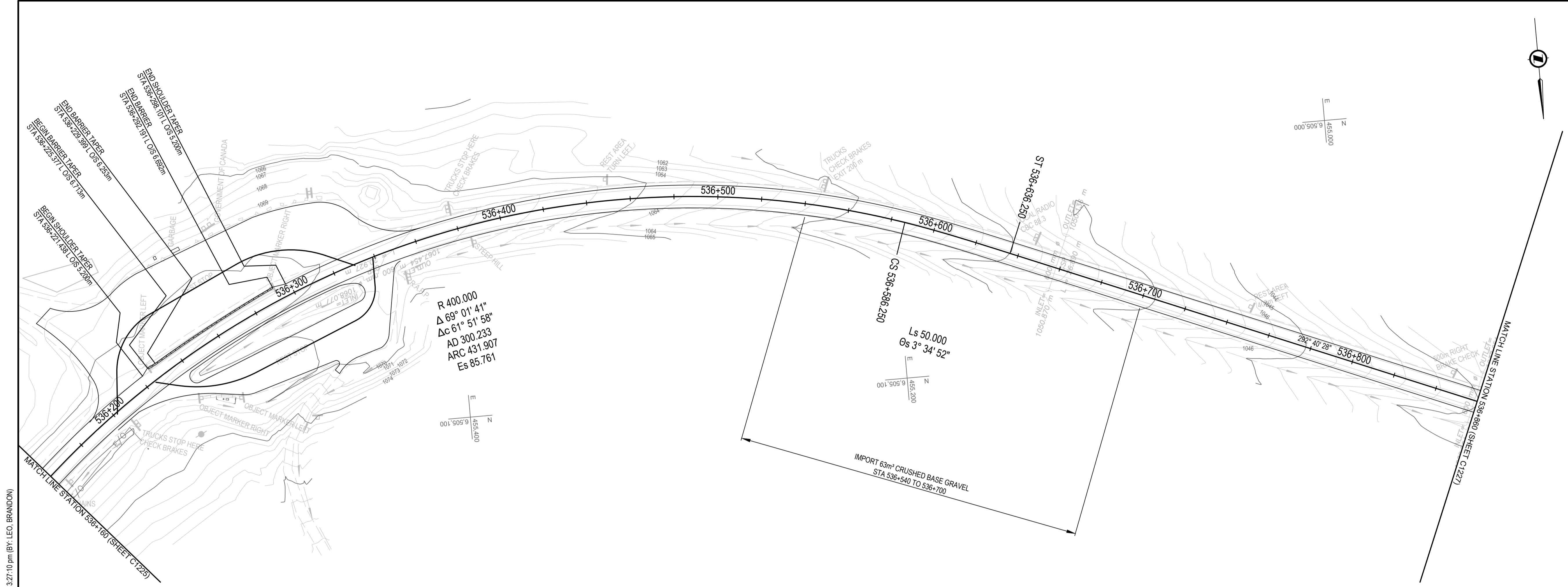
Project title/Titre du projet
**KM 325 - 355 & KM 520 - 555
PAVEMENT REPLACEMENT &
MISCELLANEOUS WORKS
ALASKA HIGHWAY, BC**

Approved by/Approve par
S.LI
Designed by/Concept par
A.DEEPWELL / C.ERIKS / H.ONG
Drawn by/Dessine par
A.DEEPWELL / H.ONG
PSPC Project Manager/Administrateur de Projets TPSGC
A.TAHERI
PSPC Architectural and Engineering Resources Manager/
Ressources Architectural et de Directeur d'ingénierie, TPSGC

Client/client
PUBLIC SERVICES AND PROCUREMENT CANADA

Drawing title/Titre du dessin
**PLAN / PROFILE
STA. 536+160 TO STA. 536+860**

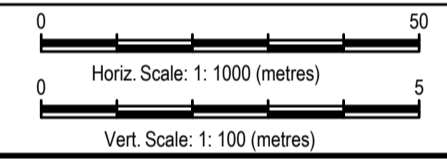
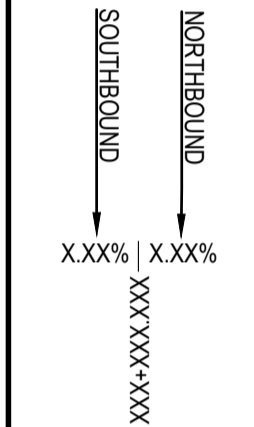
Project No./No. du projet	Sheet/Feuille	Revision no./La Révision no.
R.116050.001	C1226 OF	0



ISSUED FOR TENDER

GENERAL NOTES:
 1. DIMENSIONS, COORDINATES, ELEVATIONS ARE IN METRES UNLESS NOTED OTHERWISE
 2. THE CONTRACTOR IS RESPONSIBLE FOR VERIFYING THE LOCATION OF ALL UTILITIES PRIOR TO CONSTRUCTION

LEGEND
 (PROFILE / SUPERELEVATION)
 NC = NORMAL CROWN
 LC = LEVEL CROWN
 RC = REVERSE CROWN
 FS = FULL SUPERELEVATION



0	ISSUED FOR TENDER	21/02/12
Revision/	Description/Description	Date/Date

Client/client
Public Services and Procurement Canada

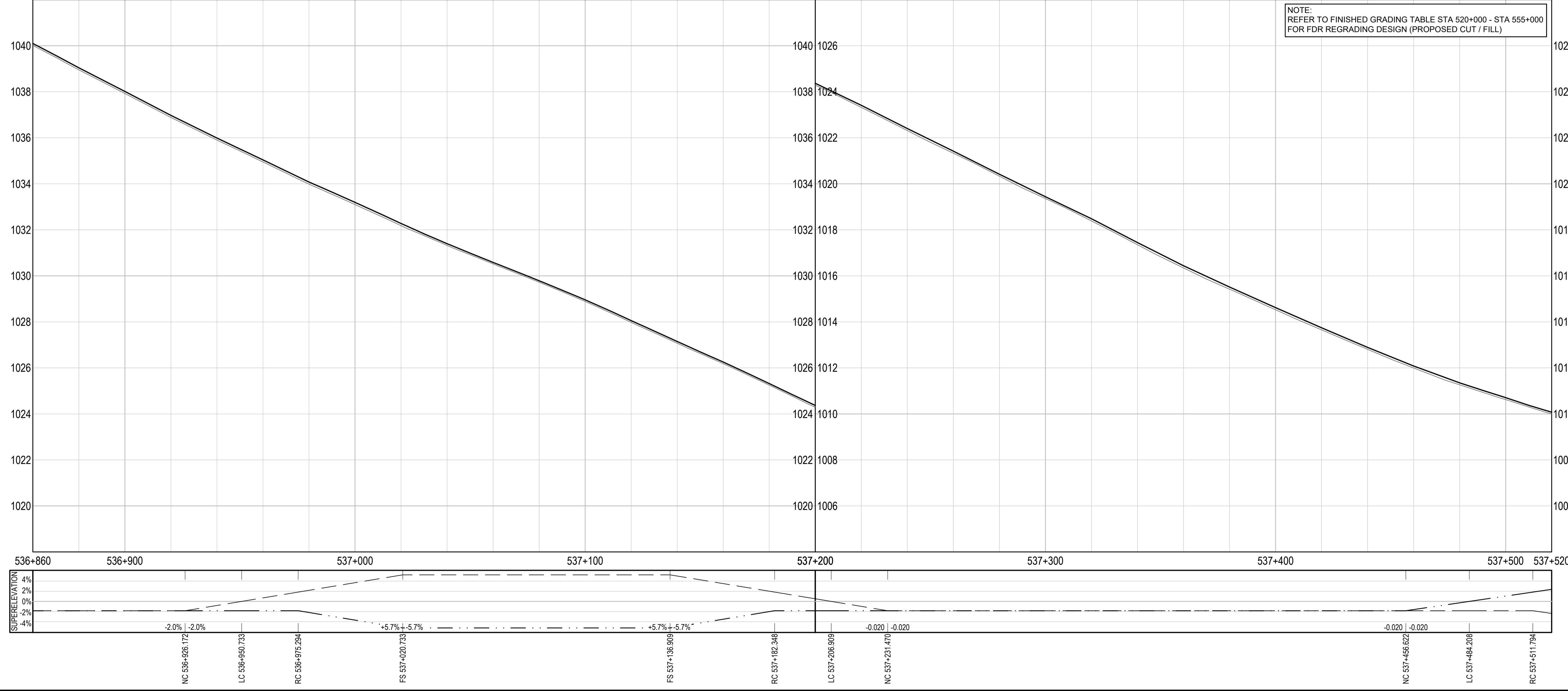
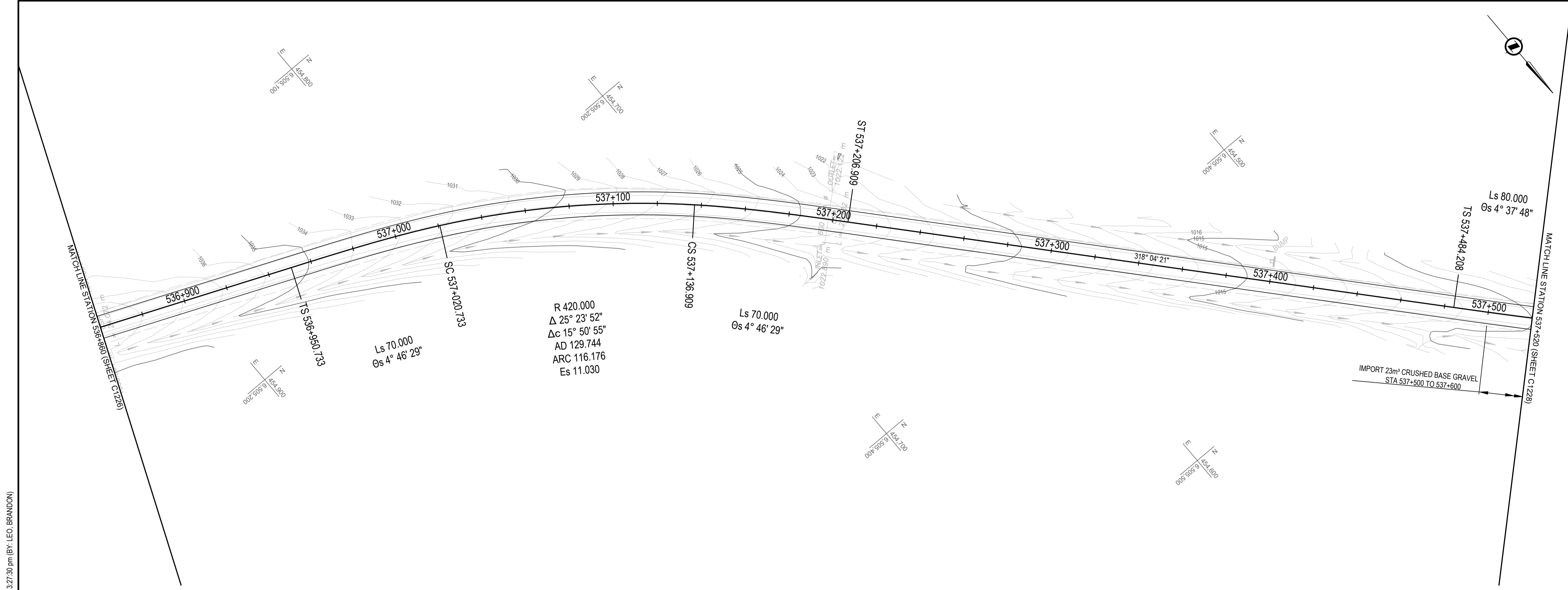


Project title/Titre du projet
**KM 325 - 355 & KM 520 - 555
 PAVEMENT REPLACEMENT &
 MISCELLANEOUS WORKS
 ALASKA HIGHWAY, BC**

Approved by/Approve par
S.LI
 Designed by/Concept par
A.DEEPWELL / C.ERIKS / H.ONG
 Drawn by/Dessine par
A.DEEPWELL / H.ONG
 PSPC Project Manager/Administrateur de Projets TPSGC
A.TAHERI
 PSPC, Architectural and Engineering Resources Manager/
 Ressources Architectural et de Directeur d'ingénierie, TPSGC
 Client/client
PUBLIC SERVICES AND PROCUREMENT CANADA


Drawing title/Titre du dessin
**PLAN / PROFILE
 STA. 536+860 TO STA. 537+520**

Project No./No. du projet	Sheet/Feuille	Revision no./La Révision no.
R.116050.001	C1227 OF	0



NOTE:
 REFER TO FINISHED GRADING TABLE STA 520+000 - STA 555+000
 FOR FDR REGRADING DESIGN (PROPOSED CUT / FILL)

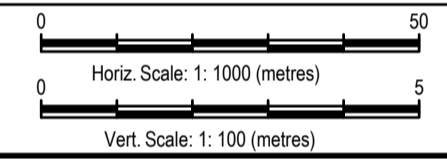
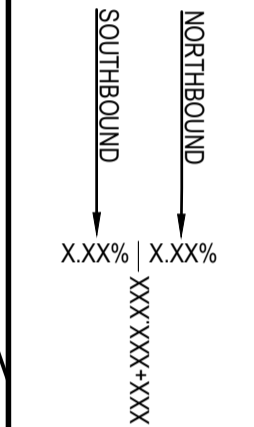
Q:\Vancouver\Transportation\TRN\VHWY03164 Alaska Highway Paving Km 325 - 355 & Km 520 - 555\CAD\Sheets\KM 325-355 & Km 520 - 555\CAD\Sheets\1221-1230 PLAN PROFILES.dwg [C1227] February 12, 2021 - 3:27:30 pm (BY: LEO, BRANDON)



ISSUED FOR TENDER

GENERAL NOTES:
 1. DIMENSIONS, COORDINATES, ELEVATIONS ARE IN METRES UNLESS NOTED OTHERWISE
 2. THE CONTRACTOR IS RESPONSIBLE FOR VERIFYING THE LOCATION OF ALL UTILITIES PRIOR TO CONSTRUCTION

LEGEND
 (PROFILE / SUPERELEVATION)
 NC = NORMAL CROWN
 LC = LEVEL CROWN
 RC = REVERSE CROWN
 FS = FULL SUPERELEVATION



0	ISSUED FOR TENDER	21/02/12
Revision/	Description/Description	Date/Date
Client/client		

Public Services and Procurement Canada

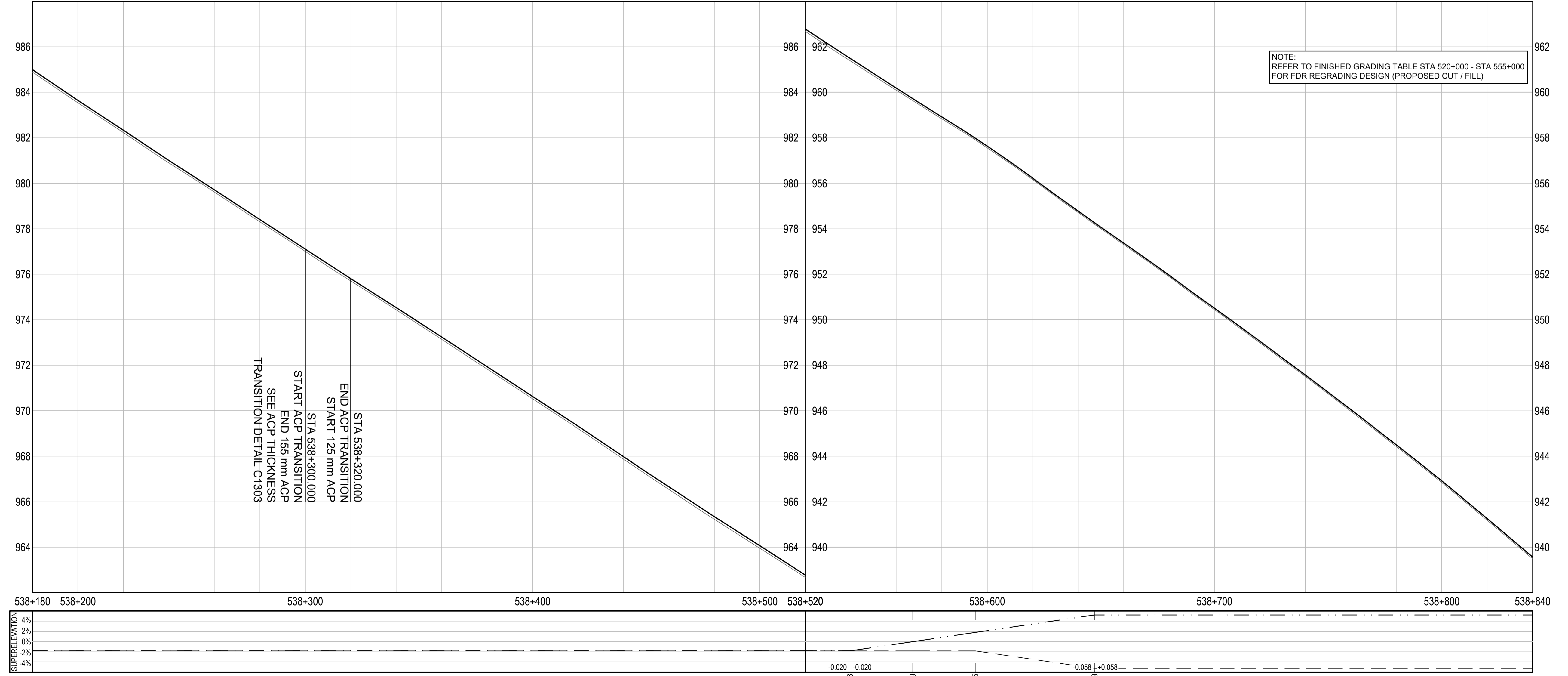
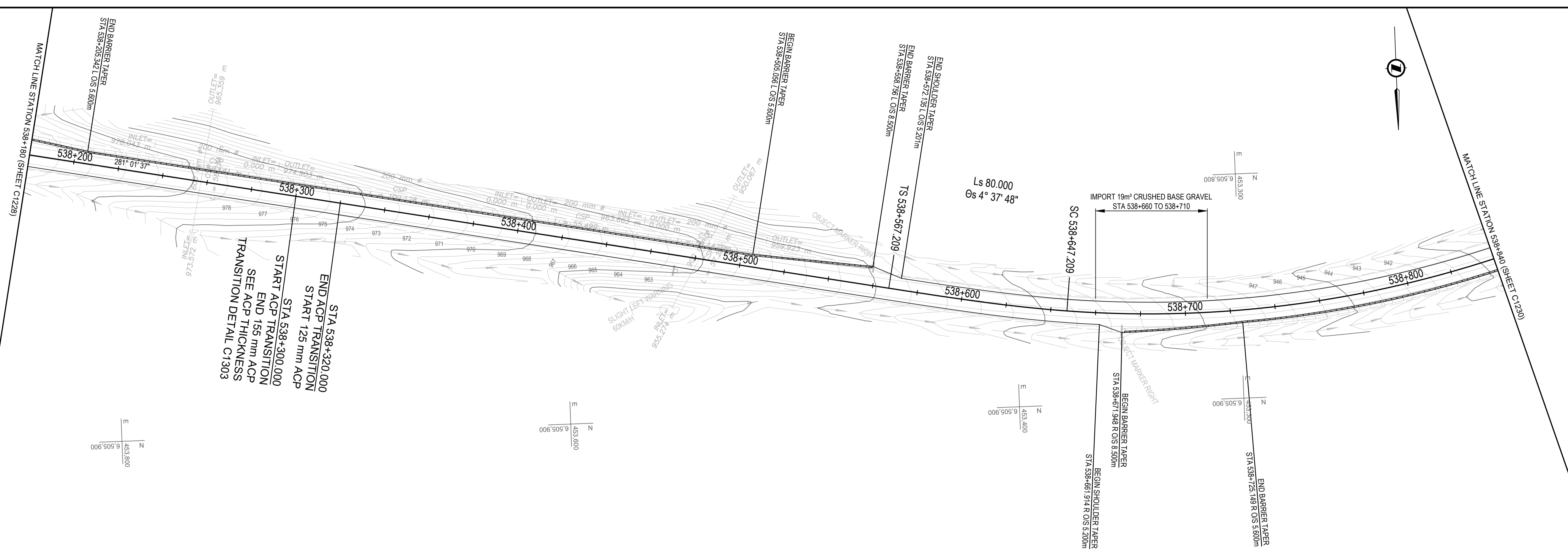


Project title/Titre du projet
KM 325 - 355 & KM 520 - 555 PAVEMENT REPLACEMENT & MISCELLANEOUS WORKS ALASKA HIGHWAY, BC


Approved by/Approve par
S.LI
 Designed by/Concept par
A.DEEPWELL / C.ERIKS / H.ONG
 Drawn by/Dessine par
A.DEEPWELL / H.ONG
 PSPC Project Manager/Administrateur de Projets TPSGC
A.TAHERI
 PSPC Architectural and Engineering Resources Manager/Ressources Architectural et de Directeur d'ingénierie, TPSGC
 Client/client
PUBLIC SERVICES AND PROCUREMENT CANADA

Drawing title/Titre du dessin
**PLAN / PROFILE
 STA. 538+180 TO STA. 538+840**

Project No./No. du projet	Sheet/Feuille	Revision no./La Révision no.
R.116050.001	C1229	0
OF		



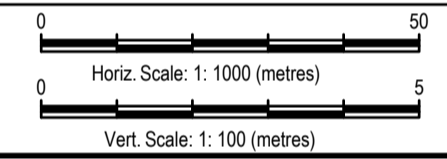
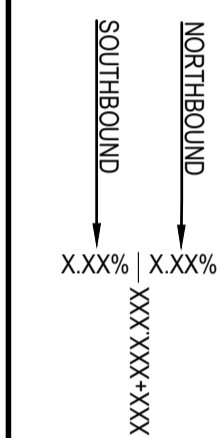
Q:\Vancouver\Transportation\TRN\WHY\Projects\TRN\WHY\Projects\PAVING\KM 325-355 & KM 520-555\PAVING\C1221-1230\PLAN PROFILES.dwg [C1229] February 12, 2021 - 3:28:11 pm (BY: LEO, BRANDON)



ISSUED FOR TENDER

GENERAL NOTES:
 1. DIMENSIONS, COORDINATES, ELEVATIONS ARE IN METRES UNLESS NOTED OTHERWISE
 2. THE CONTRACTOR IS RESPONSIBLE FOR VERIFYING THE LOCATION OF ALL UTILITIES PRIOR TO CONSTRUCTION

LEGEND
 (PROFILE / SUPERELEVATION)
 NC = NORMAL CROWN
 LC = LEVEL CROWN
 RC = REVERSE CROWN
 FS = FULL SUPERELEVATION



0	ISSUED FOR TENDER	21/02/12
Revision/Modification	Description/Description	Date/Date

Client/client
Public Services and Procurement Canada



Project title/Titre du projet
**KM 325 - 355 & KM 520 - 555
 PAVEMENT REPLACEMENT &
 MISCELLANEOUS WORKS
 ALASKA HIGHWAY, BC**

Approved by/Approve par
S.LI

Designed by/Concept par
A.DEEPWELL / C.ERIKS / H.ONG

Drawn by/Dessine par
A.DEEPWELL / H.ONG

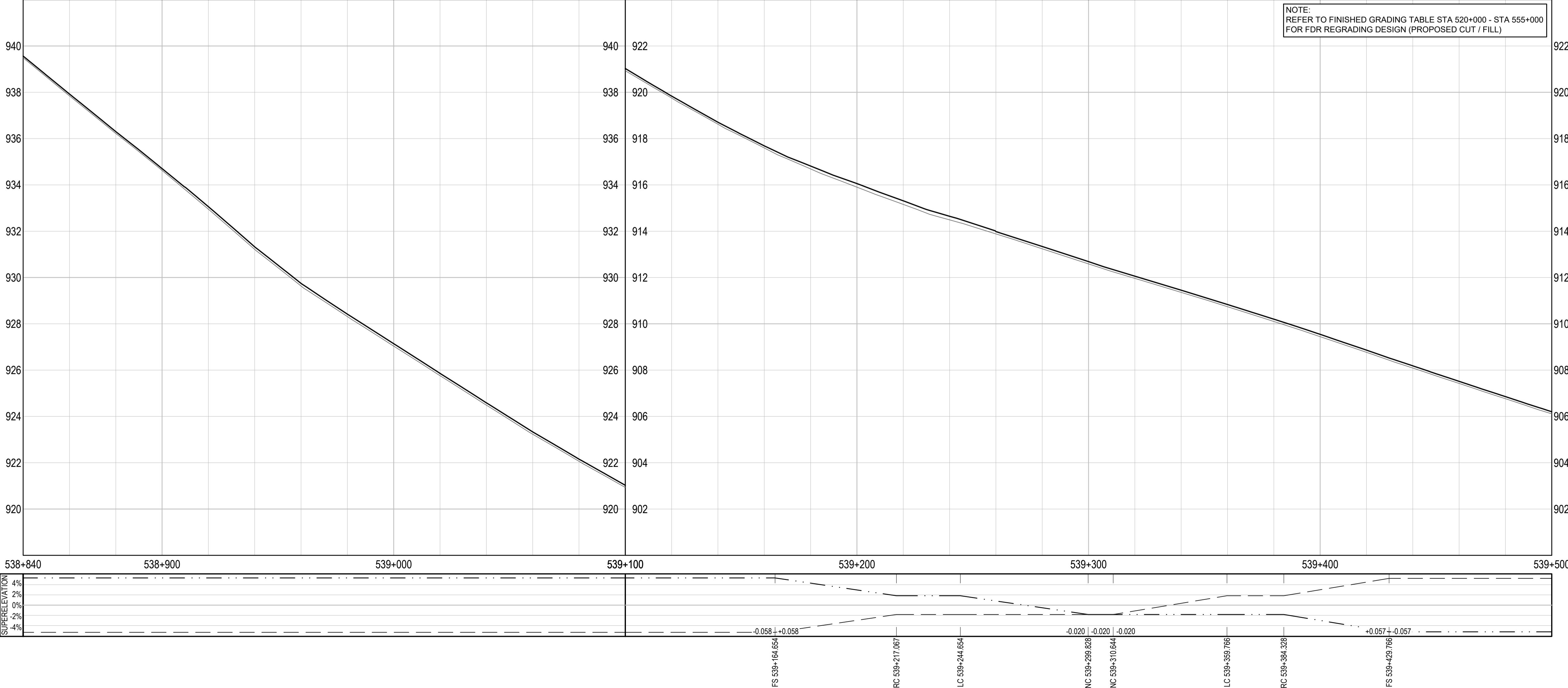
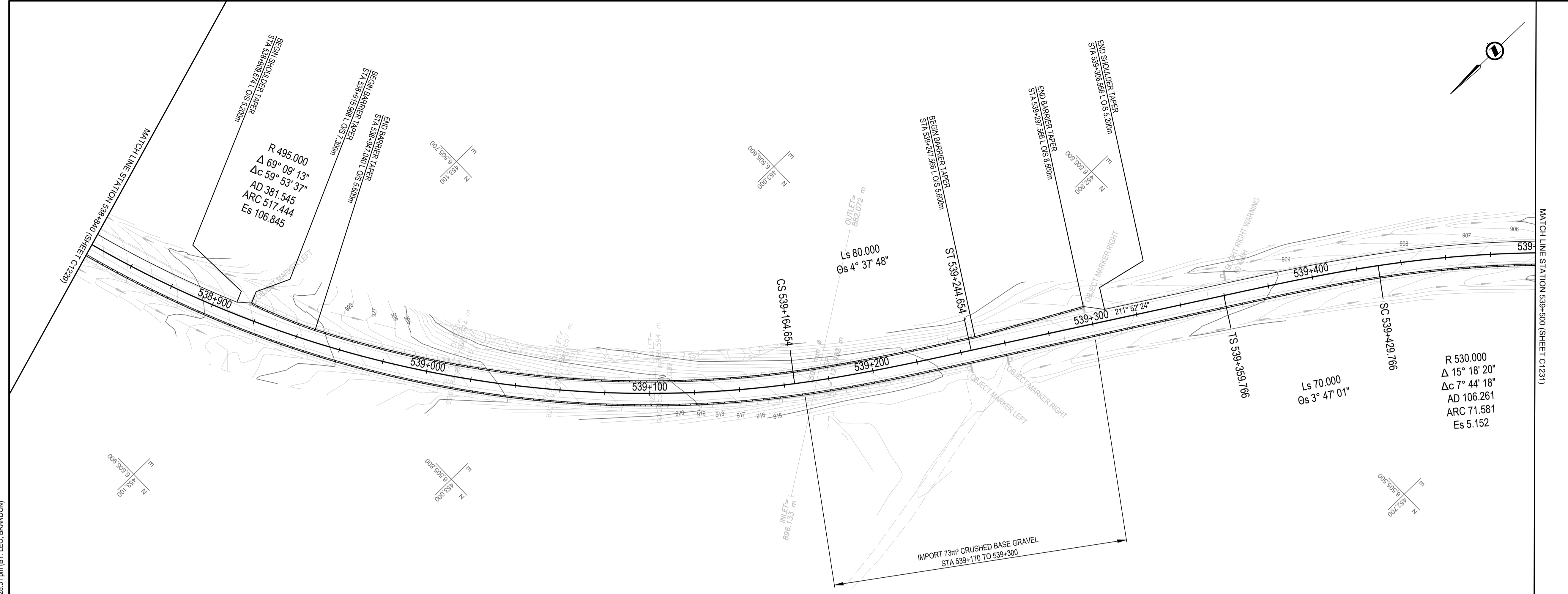
PSPC Project Manager/Administrateur de Projets TPSGC
A.TAHERI

PSPC Architectural and Engineering Resources Manager/Ressources Architectural et de Directeur d'ingénierie, TPSGC

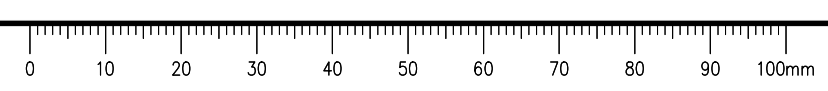
Client/client
PUBLIC SERVICES AND PROCUREMENT CANADA

Drawing title/Titre du dessin
**PLAN / PROFILE
 STA. 538+840 TO STA. 539+500**

Project No./No. du projet R.116050.001	Sheet/Feuille C1230	Revision no./La Révision no. 0
--	-------------------------------	--



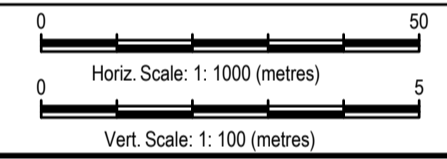
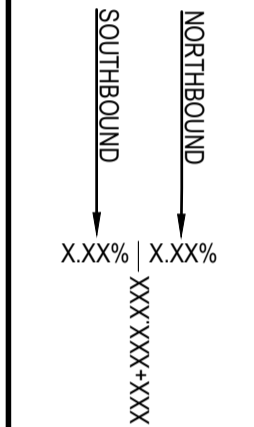
Q:\Vancouver\Transportation\TRN\VHWY03164 Alaska Highway Paving Km 325 - 355 & Km 520 - 555\CAD\Sheets\K1\325-355 & Km 520 - 555\CAD\Sheets\K1\325-355 & Km 520 - 555 PAVING\C1231-1230 PLAN PROFILES.dwg [C1230] February 12, 2011 - 3:28:31 pm (BY: LEO BRANDON)



ISSUED FOR TENDER

GENERAL NOTES:
 1. DIMENSIONS, COORDINATES, ELEVATIONS ARE IN METRES UNLESS NOTED OTHERWISE
 2. THE CONTRACTOR IS RESPONSIBLE FOR VERIFYING THE LOCATION OF ALL UTILITIES PRIOR TO CONSTRUCTION

LEGEND
 (PROFILE / SUPERELEVATION)
 NC = NORMAL CROWN
 LC = LEVEL CROWN
 RC = REVERSE CROWN
 FS = FULL SUPERELEVATION



0	ISSUED FOR TENDER	21/02/12
Revision/	Description/Description	Date/Date

Client/client
Public Services and Procurement Canada



Project title/Titre du projet
KM 325 - 355 & KM 520 - 555 PAVEMENT REPLACEMENT & MISCELLANEOUS WORKS ALASKA HIGHWAY, BC

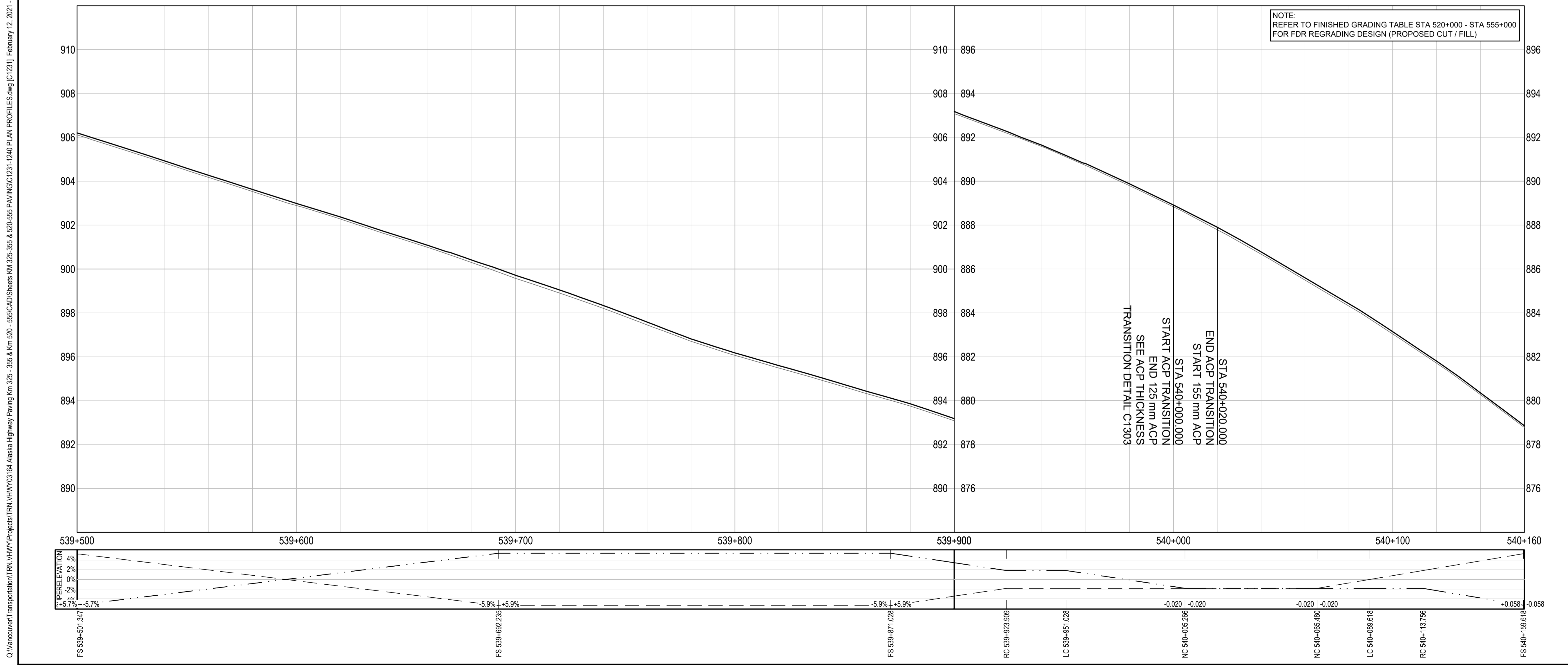
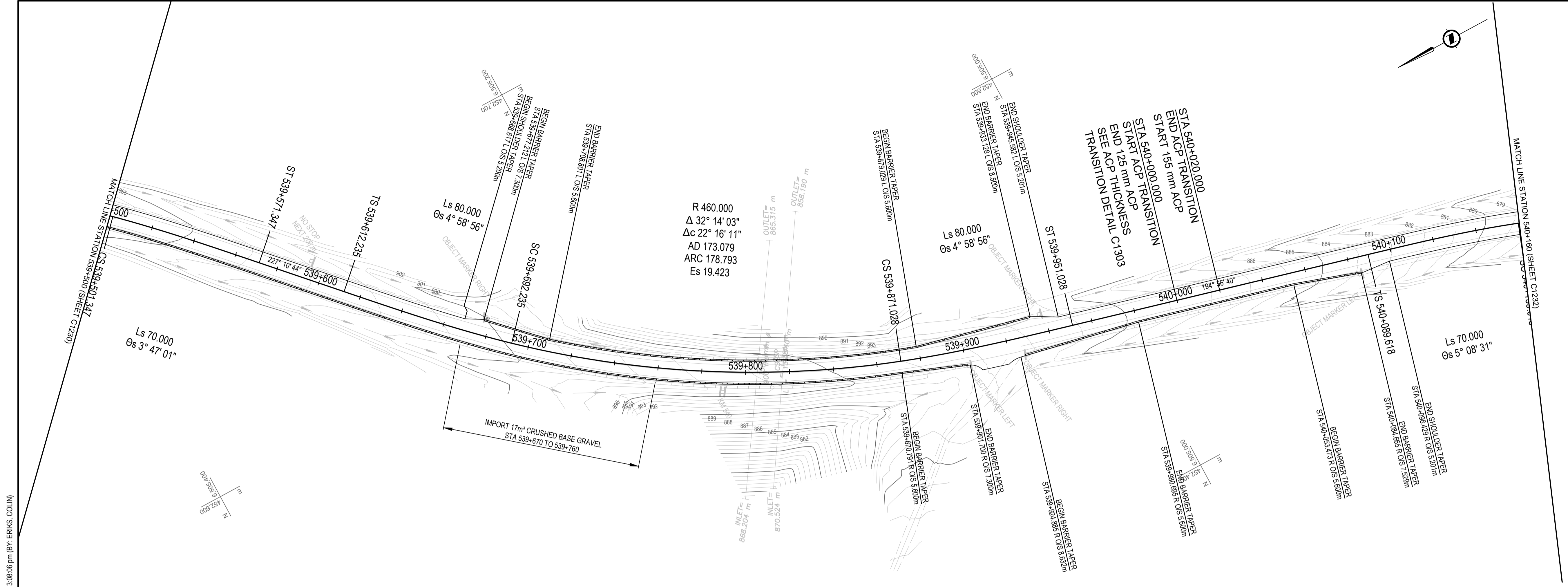
Approved by/Approve par
S.LI
 Designed by/Concept par
A.DEEPWELL / C.ERIKS / H.ONG
 Drawn by/Dessine par
A.DEEPWELL / H.ONG

PSPC Project Manager/Administrateur de Projets TPSGC
A.TAHERI
 PSPC, Architectural and Engineering Resources Manager/
 Ressources Architectural et de Directeur d'ingénierie, TPSGC

Client/client
PUBLIC SERVICES AND PROCUREMENT CANADA

Drawing title/Titre du dessin
**PLAN / PROFILE
 STA. 539+500 TO STA. 540+160**

Project No./No. du projet	Sheet/Feuille	Revision no./La Révision no.
R.116050.001	C1231	0
	OF	

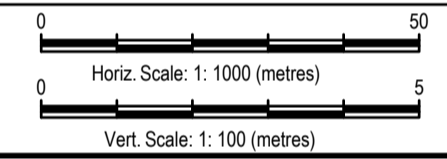
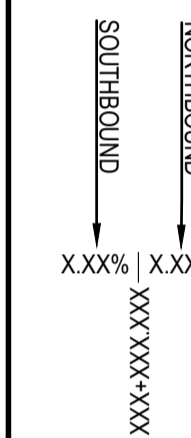


ISSUED FOR TENDER

GENERAL NOTES:
 1. DIMENSIONS, COORDINATES, ELEVATIONS ARE IN METRES UNLESS NOTED OTHERWISE
 2. THE CONTRACTOR IS RESPONSIBLE FOR VERIFYING THE LOCATION OF ALL UTILITIES PRIOR TO CONSTRUCTION

LEGEND
 (PROFILE / SUPERELEVATION)

NC = NORMAL CROWN
 LC = LEVEL CROWN
 RC = REVERSE CROWN
 FS = FULL SUPERELEVATION



0	ISSUED FOR TENDER	21/02/12
Revision/Modification	Description/Description	Date/Date

Client/client
Public Services and Procurement Canada

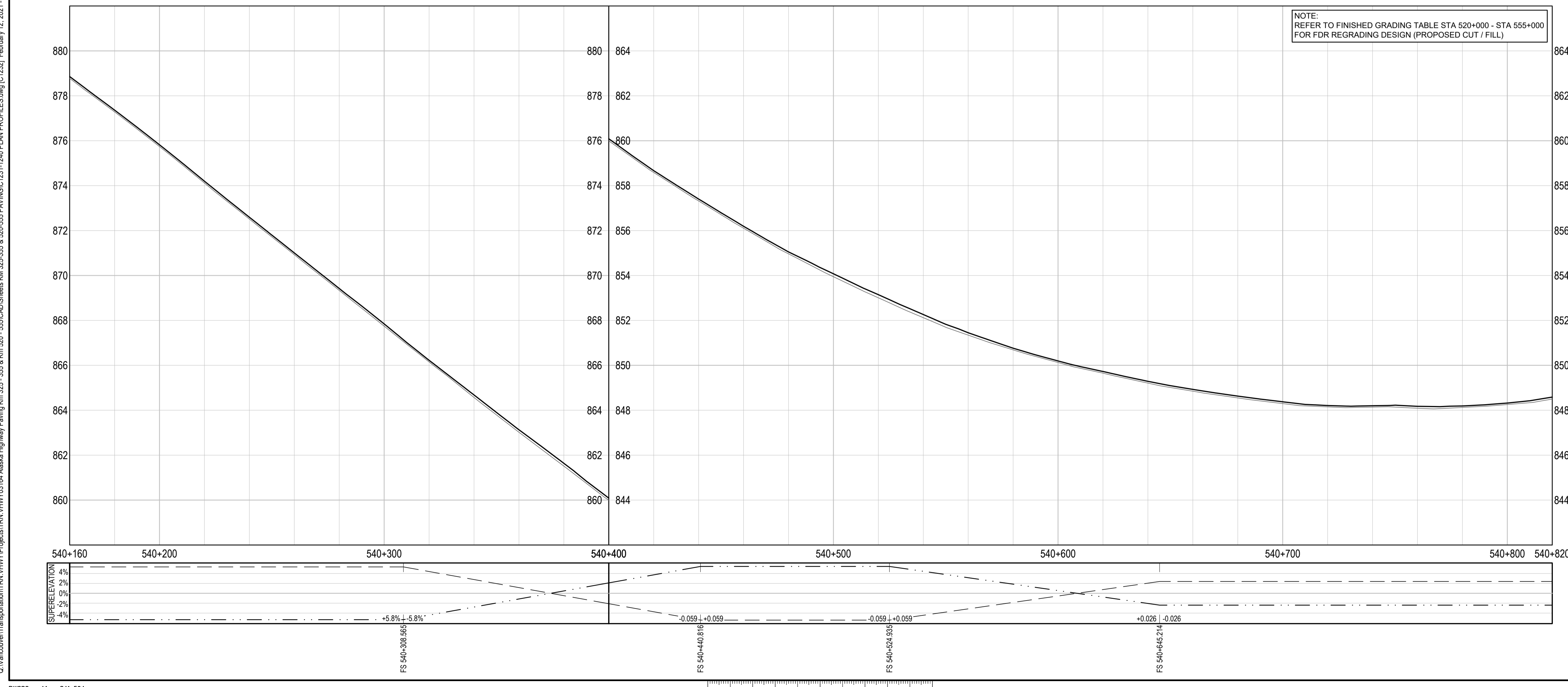
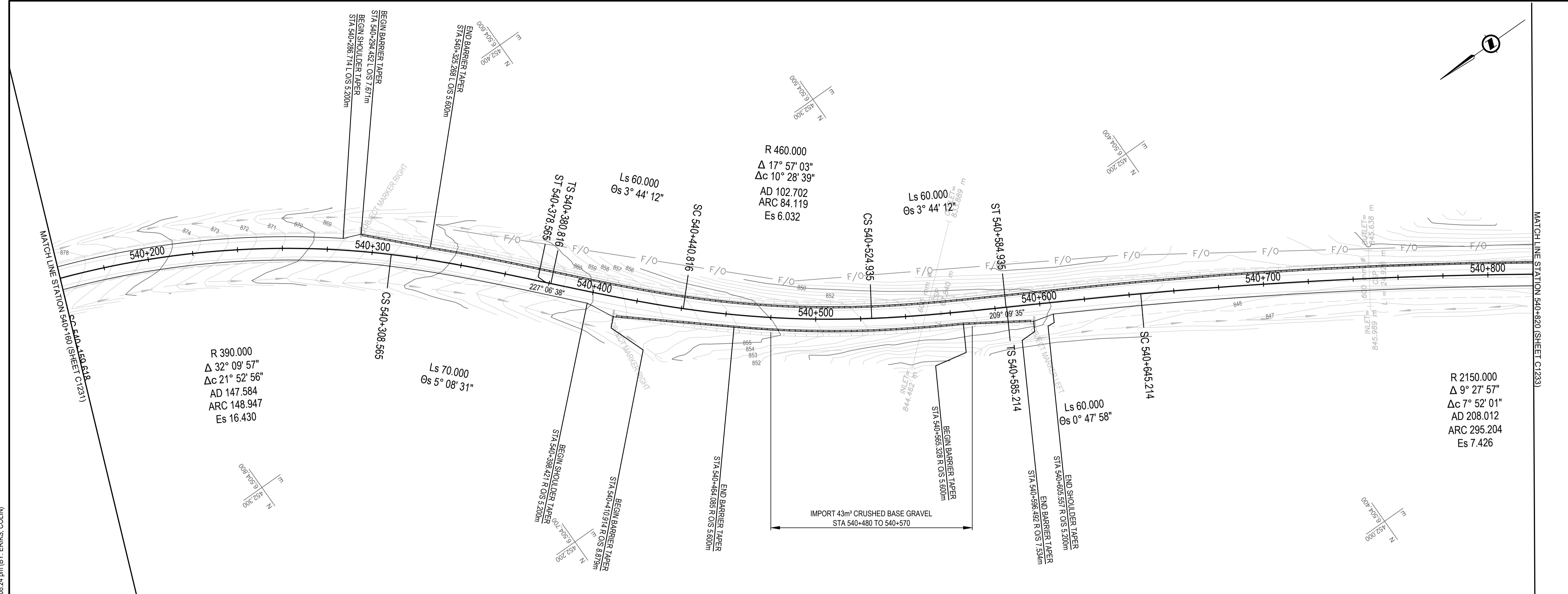


Project title/Titre du projet
KM 325 - 355 & KM 520 - 555 PAVEMENT REPLACEMENT & MISCELLANEOUS WORKS ALASKA HIGHWAY, BC

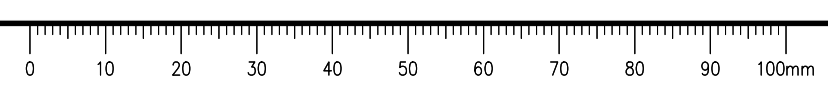
Approved by/Approuvé par
S.LI
 Designed by/Concepté par
A.DEEPWELL / C.ERIKS / H.ONG
 Drawn by/Dessiné par
A.DEEPWELL / H.ONG
 P.S.P.C. Project Manager/Administrateur de Projets TPSGC
A.TAHERI
 P.S.P.C. Architectural and Engineering Resources Manager/Ressources Architectural et de Directeur d'ingénierie, TPSGC

Client/client
PUBLIC SERVICES AND PROCUREMENT CANADA
 Drawing title/Titre du dessin
PLAN / PROFILE STA. 540+160 TO STA. 540+820

Project No./No. du projet R.116050.001	Sheet/Feuille C1232	Revision no./La Révision no. 0
--	-------------------------------	--



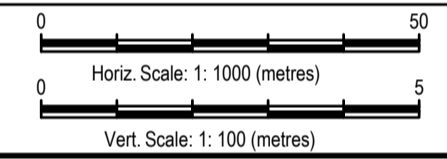
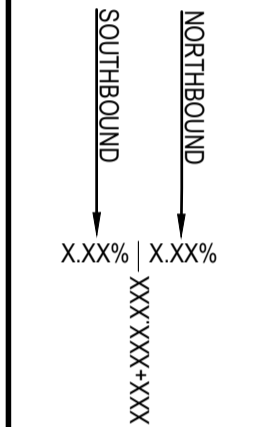
Q:\Vancouver\Transportation\TRN\VHWY03164 Alaska Highway Paving Km 325 - 355 & Km 520 - 555\CAD\Sheets KM 325-355 & Km 520 - 555\CAD\Sheet C1232.dwg [C1232] February 12, 2021 - 3:08:24 pm (BY: ERIKS, COLIN)



ISSUED FOR TENDER

GENERAL NOTES:
 1. DIMENSIONS, COORDINATES, ELEVATIONS ARE IN METRES UNLESS NOTED OTHERWISE
 2. THE CONTRACTOR IS RESPONSIBLE FOR VERIFYING THE LOCATION OF ALL UTILITIES PRIOR TO CONSTRUCTION

LEGEND
 (PROFILE / SUPERELEVATION)
 NC = NORMAL CROWN
 LC = LEVEL CROWN
 RC = REVERSE CROWN
 FS = FULL SUPERELEVATION



0	ISSUED FOR TENDER	21/02/12
Revision/	Description/Description	Date/Date

Client/client
Public Services and Procurement Canada



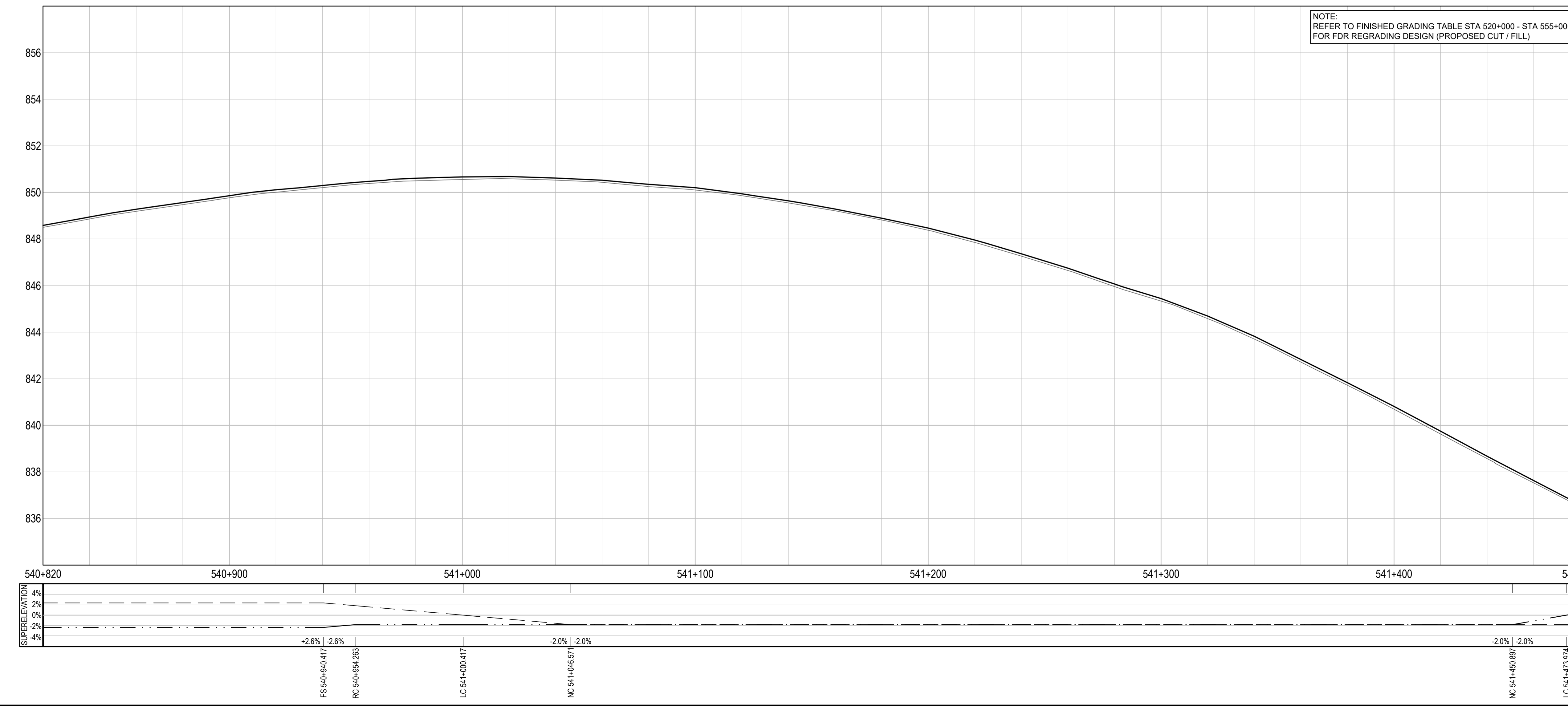
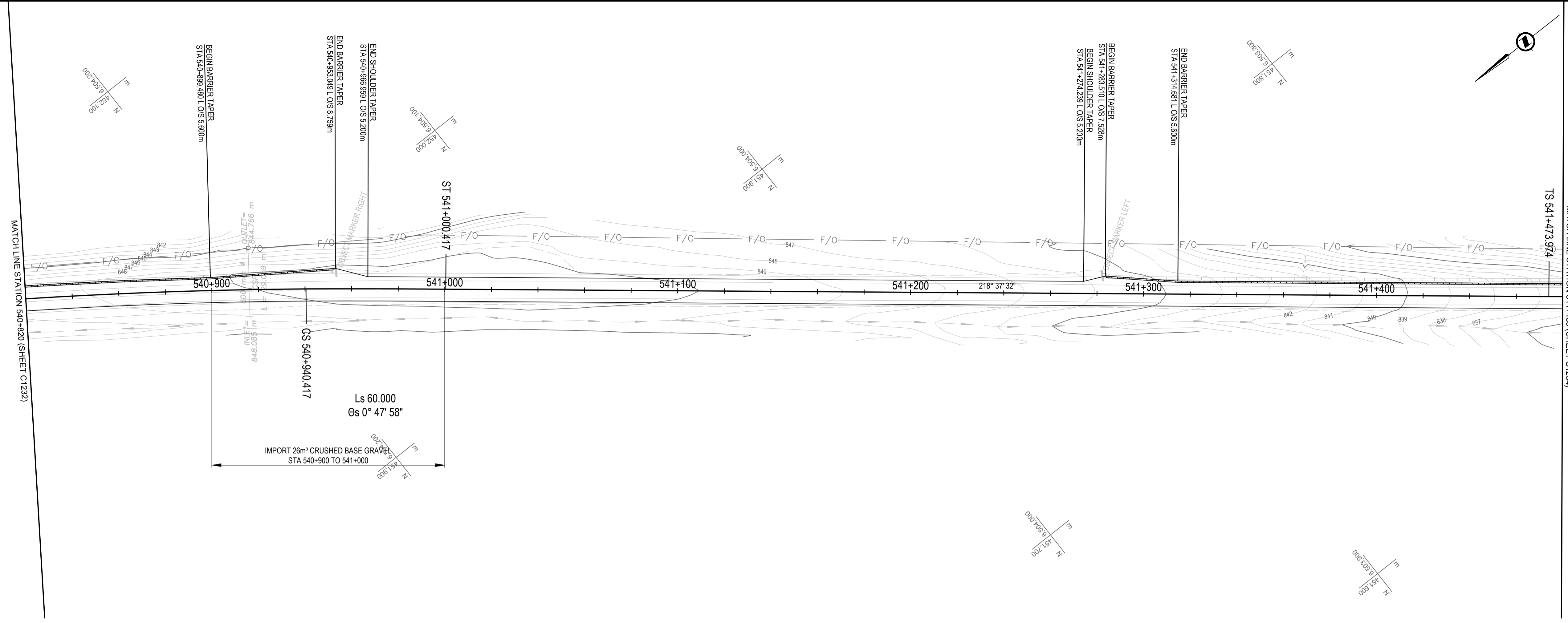
Project title/Titre du projet
**KM 325 - 355 & KM 520 - 555
 PAVEMENT REPLACEMENT &
 MISCELLANEOUS WORKS
 ALASKA HIGHWAY, BC**

Approved by/Approve par
S.LI
 Designed by/Concept par
A.DEEPWELL / C.ERIKS / H.ONG
 Drawn by/Dessine par
A.DEEPWELL / H.ONG
 PSPC Project Manager/Administrateur de Projets TPSGC
A.TAHERI
 PSPC, Architectural and Engineering Resources Manager/
 Ressources Architectural et de Directeur d'ingénierie, TPSGC

Client/client
PUBLIC SERVICES AND PROCUREMENT CANADA


Drawing title/Titre du dessin
**PLAN / PROFILE
 STA. 540+820 TO STA. 541+480**

Project No./No. du projet	Sheet/Feuille	Revision no./La Révision no.
R.116050.001	C1233 OF	0



NOTE:
 REFER TO FINISHED GRADING TABLE STA 520+000 - STA 555+000
 FOR FDR REGRADING DESIGN (PROPOSED CUT / FILL)

Q:\Vancouver\Transportation\TRN\VHWY\Projects\TRN\VHWY\03164 Alaska Highway Paving Km 325 - 355 & Km 520 - 555\CAD\Sheets\KM 325-355 & Km 520 - 555\CAD\Sheets\1231-1240 PLAN PROFILES.dwg [C1233] February 12, 2021 - 3:06:36 pm (BY: ERIKS, COLIN)

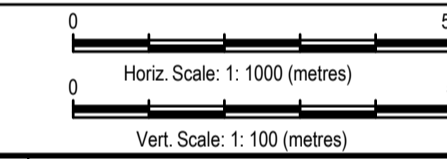
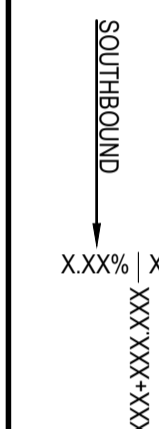


ISSUED FOR TENDER

- GENERAL NOTES:
- DIMENSIONS, COORDINATES, ELEVATIONS ARE IN METRES UNLESS NOTED OTHERWISE
 - THE CONTRACTOR IS RESPONSIBLE FOR VERIFYING THE LOCATION OF ALL UTILITIES PRIOR TO CONSTRUCTION

LEGEND (PROFILE / SUPERELEVATION)

NC = NORMAL CROWN
LC = LEVEL CROWN
RC = REVERSE CROWN
FS = FULL SUPERELEVATION



0	ISSUED FOR TENDER	21/02/12
Revision/Modification	Description/Description	Date/Date

Client/client
Public Services and Procurement Canada



Project title/Titre du projet
**KM 325 - 355 & KM 520 - 555
PAVEMENT REPLACEMENT &
MISCELLANEOUS WORKS
ALASKA HIGHWAY, BC**

Approved by/Approve par
S.LI

Designed by/Concept par
A.DEEPWELL / C.ERIKS / H.ONG

Drawn by/Dessine par
A.DEEPWELL / H.ONG

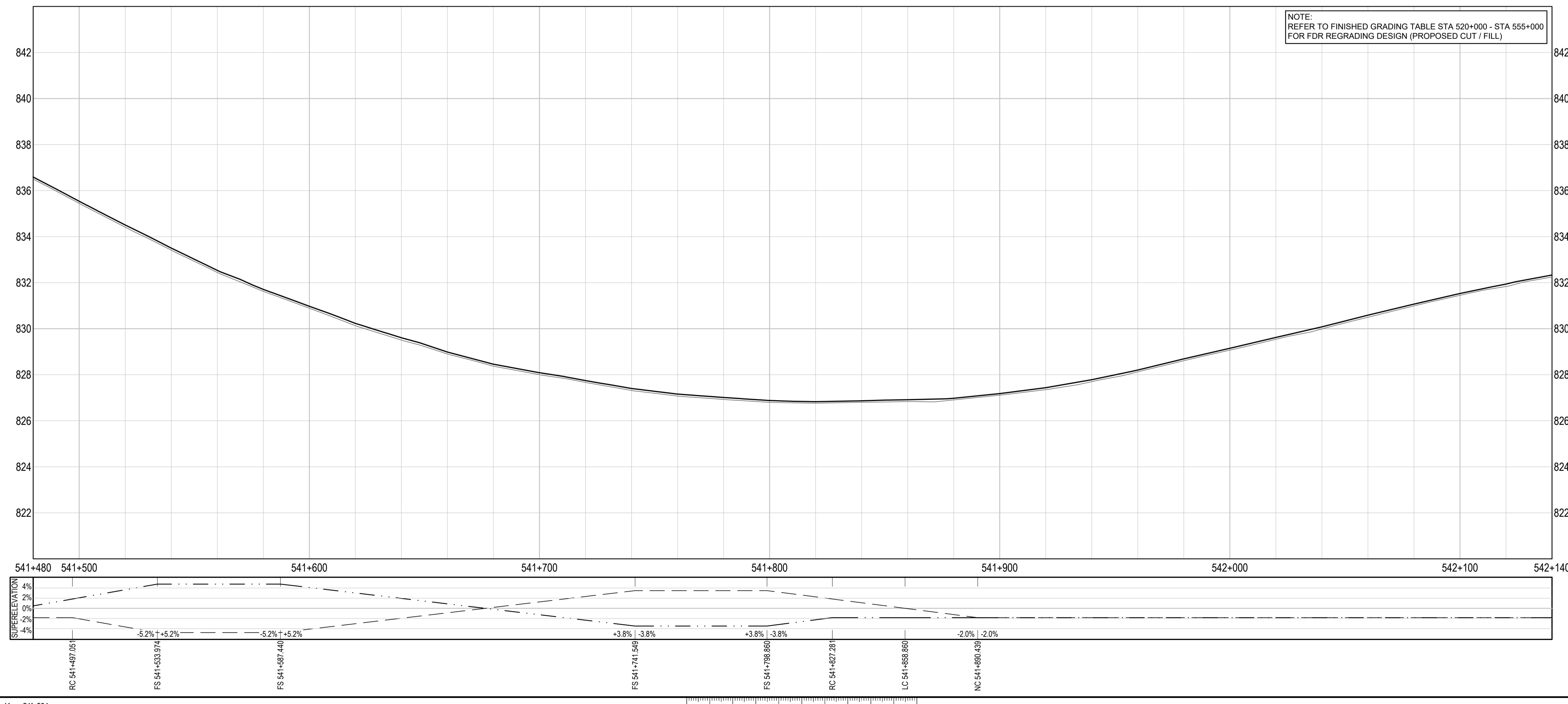
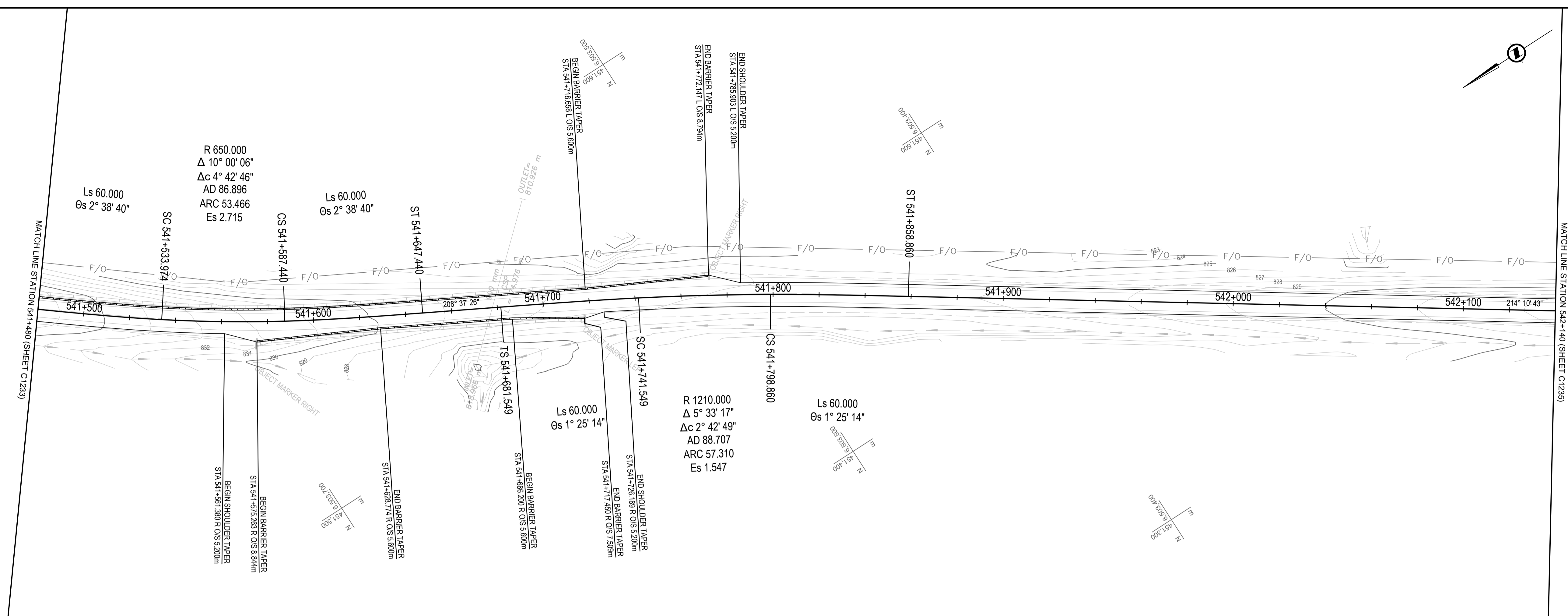
PSPC Project Manager/Administrateur de Projets TPSGC
A.TAHERI

PSPC Architectural and Engineering Resources Manager/
Ressources Architectural et de Directeur d'ingénierie, TPSGC

Client/client
PUBLIC SERVICES AND PROCUREMENT CANADA

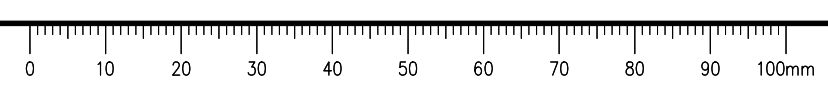
Drawing title/Titre du dessin
**PLAN / PROFILE
STA. 541+480 TO STA. 542+140**

Project No./No. du projet R.116050.001	Sheet/Feuille C1234 OF	Revision no./ La Révision no. 0
--	-------------------------------------	--



NOTE:
REFER TO FINISHED GRADING TABLE STA 520+000 - STA 555+000
FOR FDR REGRADING DESIGN (PROPOSED CUT / FILL)

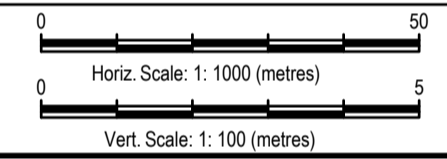
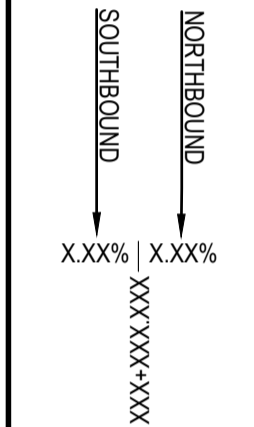
Q:\Vancouver\Transportation\TRN\HWY\Projects\TRN\HWY\03164 Alaska Highway Paving Km 325 - 355 & Km 520 - 555\CAD\Sheets\KM 325-355 & Km 520 - 555\CAD\Sheets C1234.dwg [C1234] February 12, 2021 - 3:06:51 pm (BY: ERIKS, COLIN)



ISSUED FOR TENDER

GENERAL NOTES:
 1. DIMENSIONS, COORDINATES, ELEVATIONS ARE IN METRES UNLESS NOTED OTHERWISE
 2. THE CONTRACTOR IS RESPONSIBLE FOR VERIFYING THE LOCATION OF ALL UTILITIES PRIOR TO CONSTRUCTION

LEGEND
 (PROFILE / SUPERELEVATION)
 NC = NORMAL CROWN
 LC = LEVEL CROWN
 RC = REVERSE CROWN
 FS = FULL SUPERELEVATION



Revision/Modification	Description/Description	Date/Date
0	ISSUED FOR TENDER	21/02/12

Client/client
Public Services and Procurement Canada

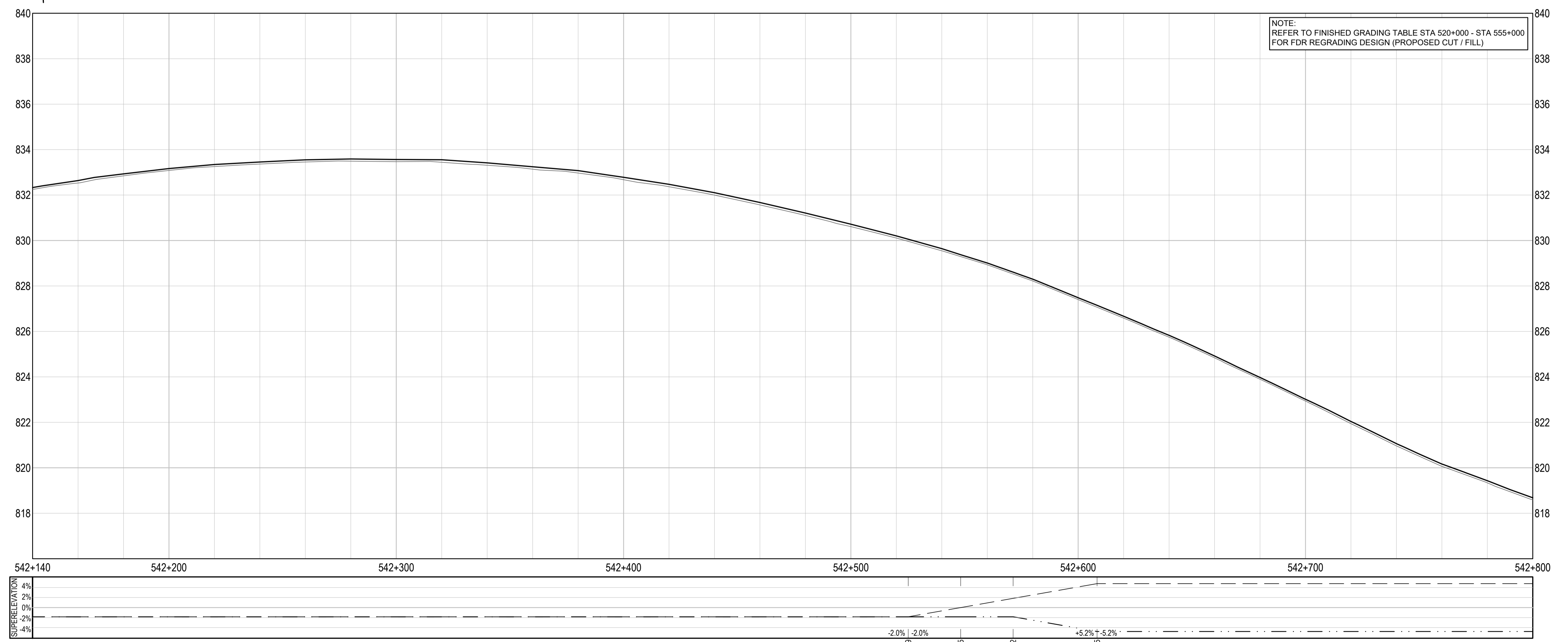
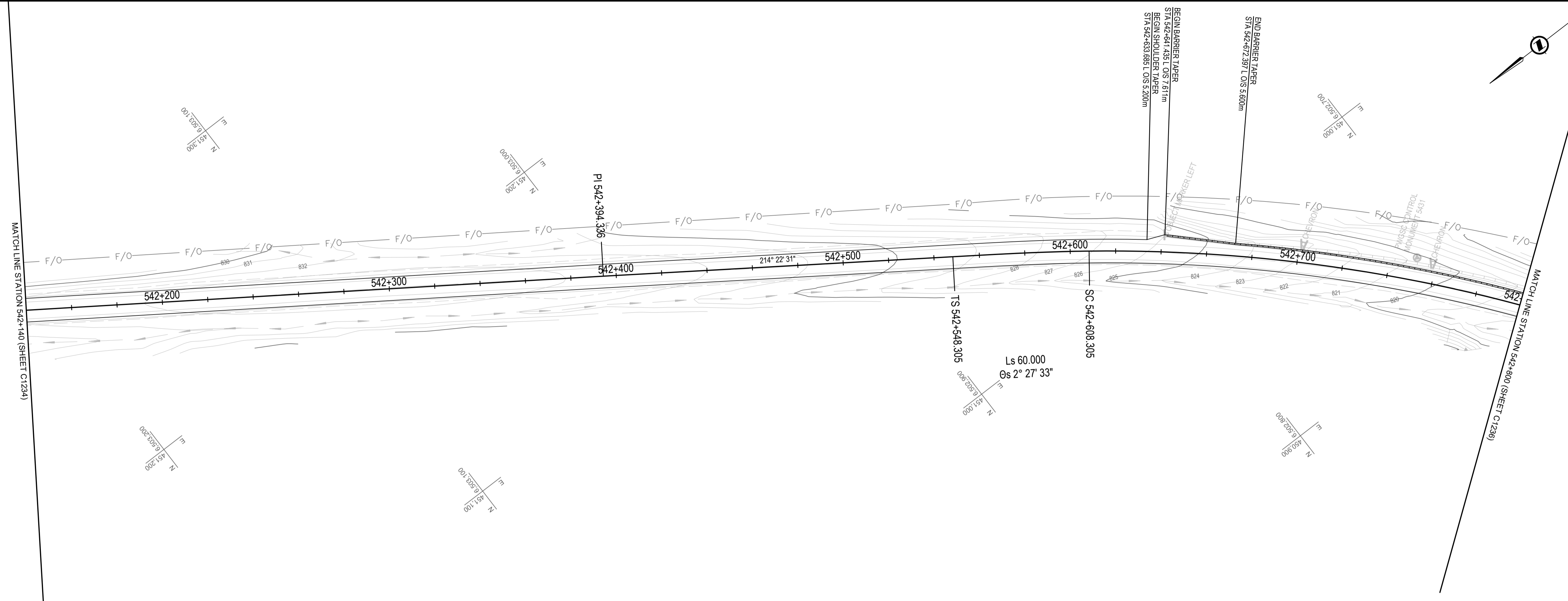


Project title/Titre du projet
**KM 325 - 355 & KM 520 - 555
 PAVEMENT REPLACEMENT &
 MISCELLANEOUS WORKS
 ALASKA HIGHWAY, BC**

Approved by/Approuvé par
S.LI
 Designed by/Concepté par
A.DEEPWELL / C.ERIKS / H.ONG
 Drawn by/Dessiné par
A.DEEPWELL / H.ONG
 PSPC Project Manager/Administrateur de Projets TPSGC
A.TAHERI
 PSPC, Architectural and Engineering Resources Manager/
 Ressources Architectural et de Directeur d'ingénierie, TPSGC

Client/client
PUBLIC SERVICES AND PROCUREMENT CANADA
 Drawing title/Titre du dessin
**PLAN / PROFILE
 STA. 542+140 TO STA. 542+800**

Project No./No. du projet R.116050.001	Sheet/Feuille C1235 OF	Revision no./La Révision no. 0
--	-------------------------------------	--



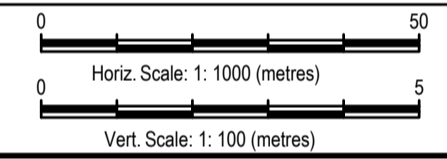
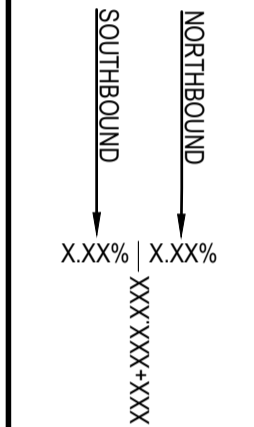
Q:\Vancouver\Transportation\TRN\VHWY03\64 Alaska Highway Paving Km 325 - 355 & Km 520 - 555\CAD\Sheets\KM 325-355 & Km 520 - 555\PAVING\C1231-1240 PLAN PROFILES.dwg [C1235] February 12, 2021 - 3:09:05 pm (BY: ERIKS, COLIN)



ISSUED FOR TENDER

GENERAL NOTES:
 1. DIMENSIONS, COORDINATES, ELEVATIONS ARE IN METRES UNLESS NOTED OTHERWISE
 2. THE CONTRACTOR IS RESPONSIBLE FOR VERIFYING THE LOCATION OF ALL UTILITIES PRIOR TO CONSTRUCTION

LEGEND
 (PROFILE / SUPERELEVATION)
 NC = NORMAL CROWN
 LC = LEVEL CROWN
 RC = REVERSE CROWN
 FS = FULL SUPERELEVATION



Revision/Modification	Description/Description	Date/Date
0	ISSUED FOR TENDER	21/02/12

Client/client
Public Services and Procurement Canada



Project title/Titre du projet
**KM 325 - 355 & KM 520 - 555
 PAVEMENT REPLACEMENT &
 MISCELLANEOUS WORKS
 ALASKA HIGHWAY, BC**

Approved by/Approve par
S.LI

Designed by/Concept par
A.DEEPWELL / C.ERIKS / H.ONG

Drawn by/Dessine par
A.DEEPWELL / H.ONG

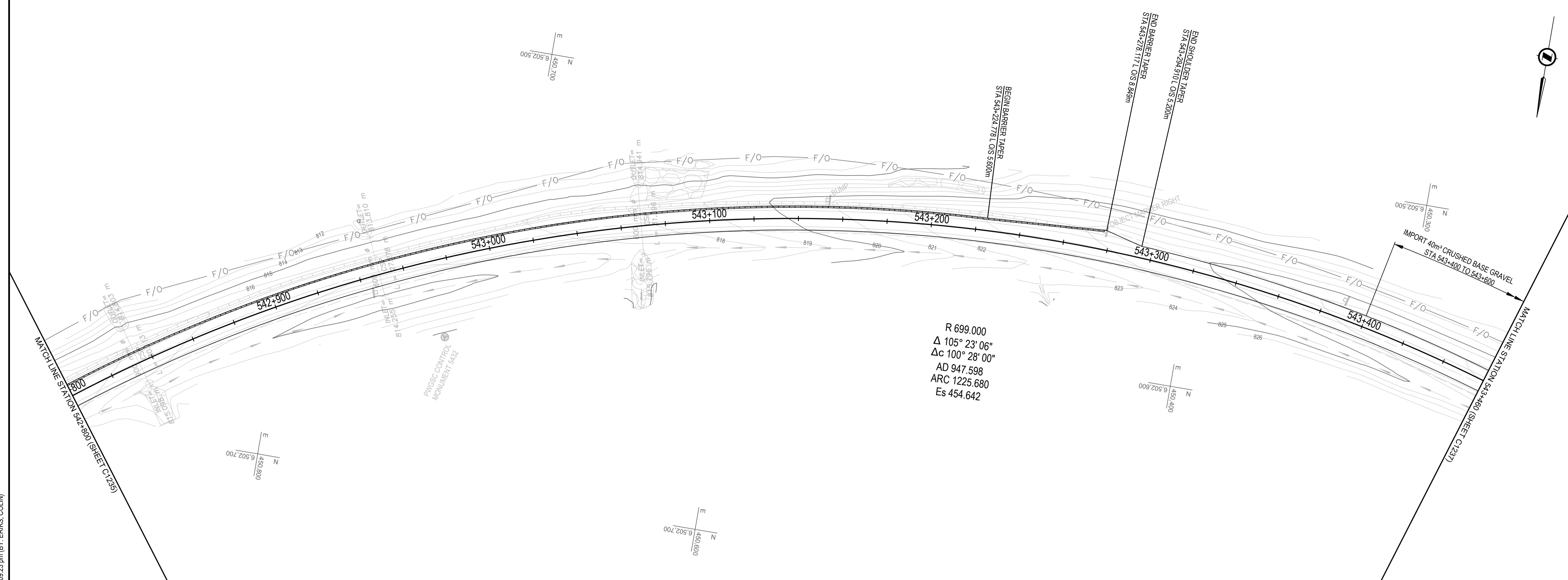
PSPC Project Manager/Administrateur de Projets TPSGC
A.TAHERI

PSPC Architectural and Engineering Resources Manager/
 Ressources Architectural et de Directeur d'ingénierie, TPSGC

Client/client
PUBLIC SERVICES AND PROCUREMENT CANADA

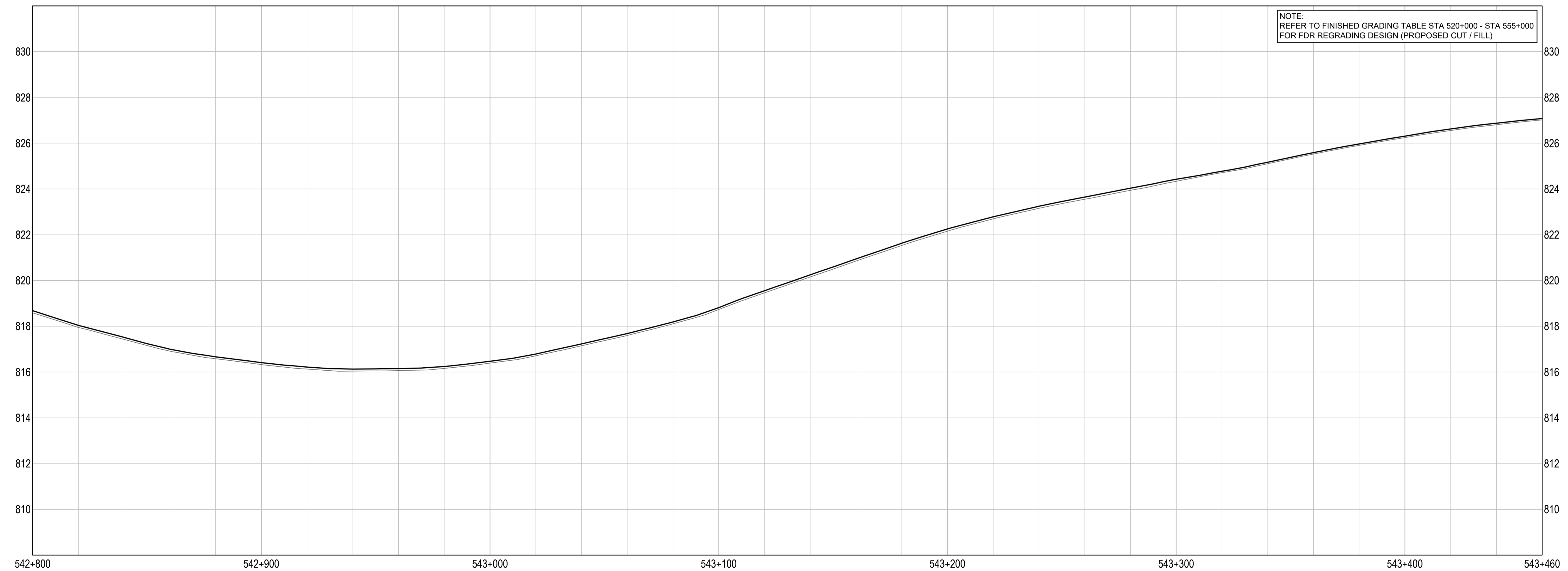
Drawing title/Titre du dessin
**PLAN / PROFILE
 STA. 542+800 TO STA. 543+460**

Project No./No. du projet R.116050.001	Sheet/Feuille C1236 OF	Revision no./ La Révision no. 0
--	-------------------------------------	--

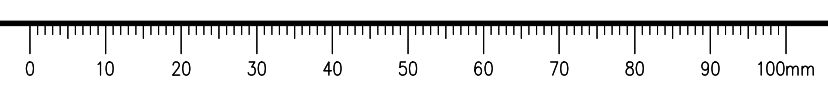


R 699.000
 Δ 105° 23' 06"
 Δ c 100° 28' 00"
 AD 947.598
 ARC 1225.680
 Es 454.642

NOTE:
 REFER TO FINISHED GRADING TABLE STA 520+000 - STA 555+000
 FOR FDR REGRADING DESIGN (PROPOSED CUT / FILL)



SUPERELEVATION	4%	2%	0%	-2%	-4%
----------------	----	----	----	-----	-----

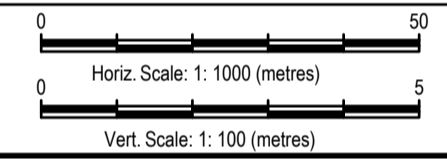
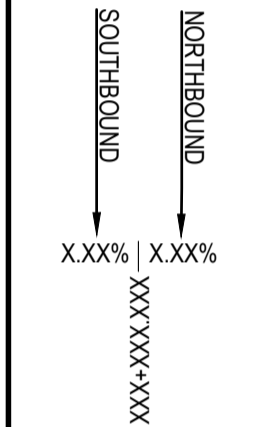


Q:\Vancouver\Transportation\TRN\VHWY\Projects\TRN\VHWY\03164 Alaska Highway Paving Km 325 - 355 & Km 520 - 555\CAD\Sheets\KM 325-355 & Km 520-555 PAVING\C1231-1240 PLAN PROFILES.dwg [C1236] February 12, 2011 - 3:09:23 pm (BY: ERIKS, COLIN)

ISSUED FOR TENDER

GENERAL NOTES:
 1. DIMENSIONS, COORDINATES, ELEVATIONS ARE IN METRES UNLESS NOTED OTHERWISE
 2. THE CONTRACTOR IS RESPONSIBLE FOR VERIFYING THE LOCATION OF ALL UTILITIES PRIOR TO CONSTRUCTION

LEGEND
 (PROFILE / SUPERELEVATION)
 NC = NORMAL CROWN
 LC = LEVEL CROWN
 RC = REVERSE CROWN
 FS = FULL SUPERELEVATION



Revision/Revisión	Description/Description	Date/Date
0	ISSUED FOR TENDER	21/02/12

Client/client
Public Services and Procurement Canada

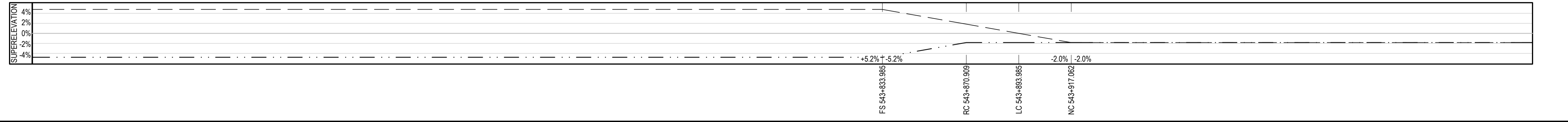
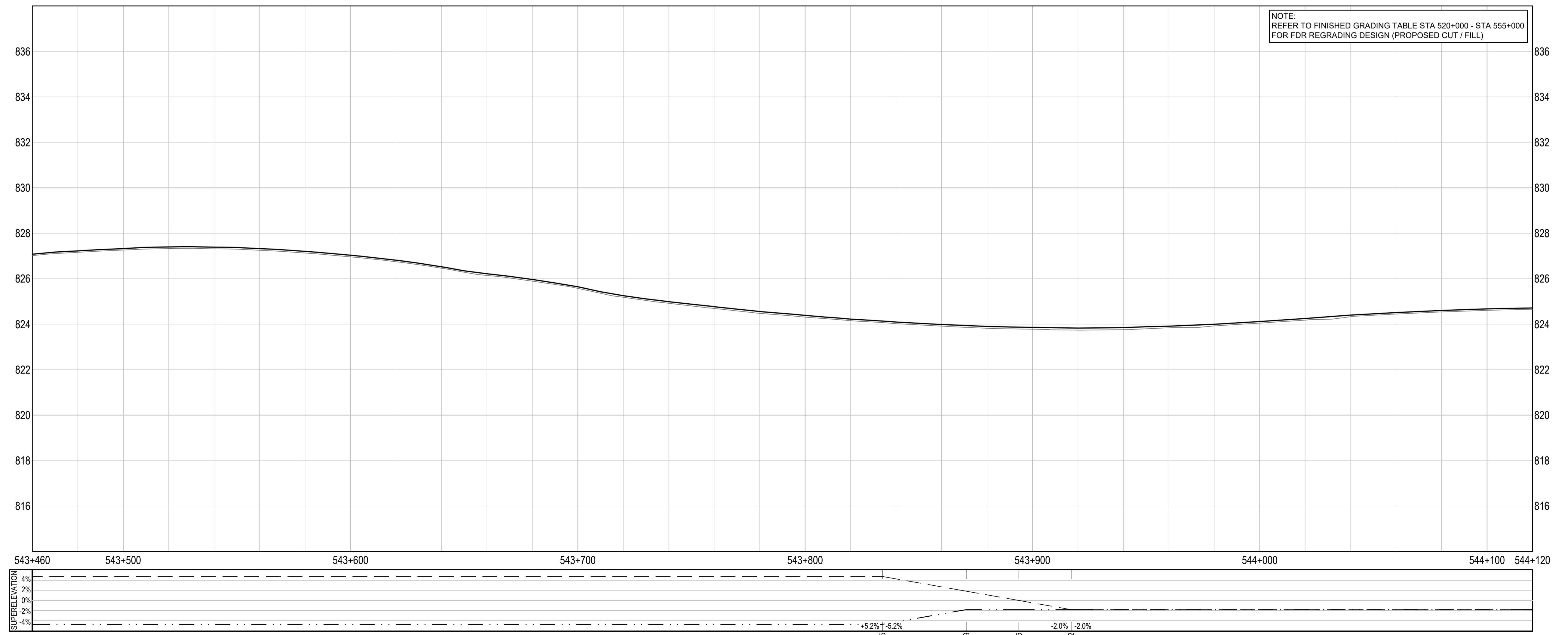
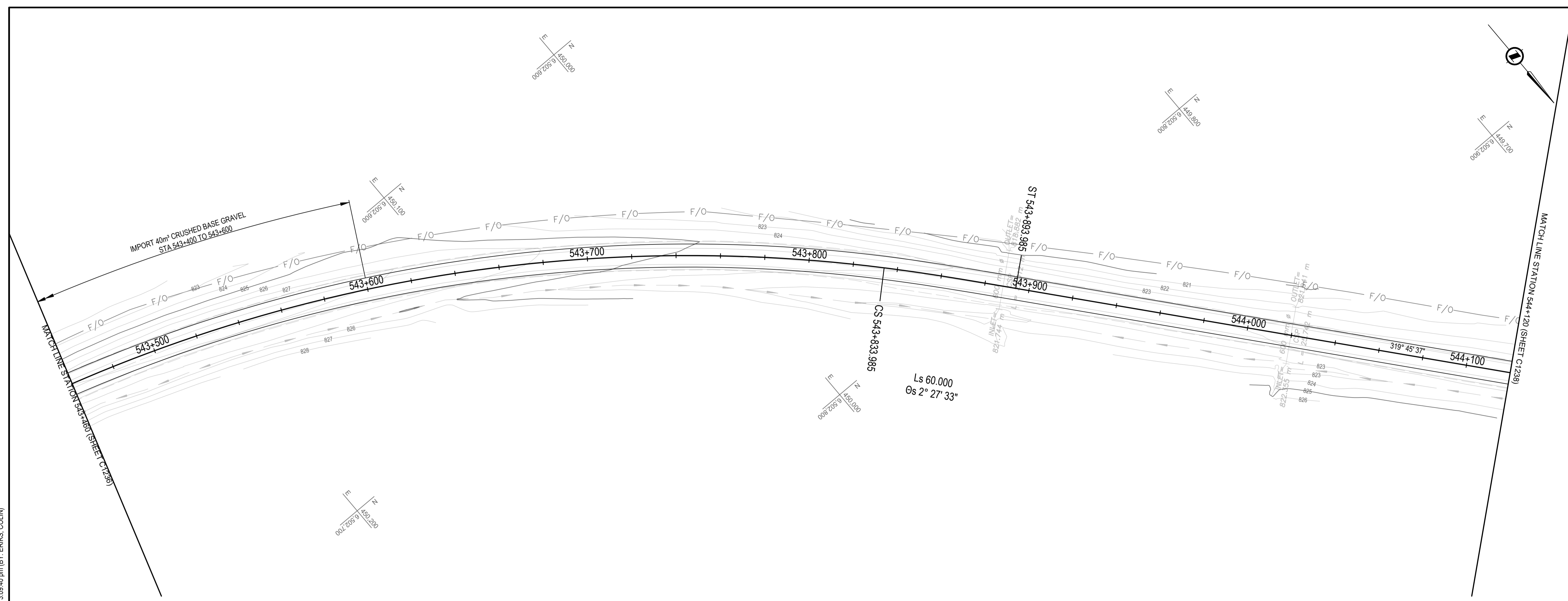


Project title/Titre du projet
KM 325 - 355 & KM 520 - 555 PAVEMENT REPLACEMENT & MISCELLANEOUS WORKS ALASKA HIGHWAY, BC

Approved by/Approve par
S.LI
 Designed by/Concept par
A.DEEPWELL / C.ERIKS / H.ONG
 Drawn by/Dessine par
A.DEEPWELL / H.ONG
 PSPC Project Manager/Administrateur de Projets TPSGC
A.TAHERI
 PSPC Architectural and Engineering Resources Manager/Ressources Architectural et de Directeur d'ingénierie, TPSGC

Client/client
PUBLIC SERVICES AND PROCUREMENT CANADA
 Drawing title/Titre du dessin
**PLAN / PROFILE
 STA. 543+460 TO STA. 544+120**

Project No./No. du projet R.116050.001	Sheet/Feuille C1237	Revision no./La Révision no. 0
--	-------------------------------	--



Q:\Vancouver\Transportation\TRN\VHWY\Projects\TRN\VHWY\03164 Alaska Highway Paving Km 325 - 355 & Km 520 - 555\CAD\Sheets KM 325-355 & Km 520 - 555\CAD\Sheets C1237.dwg [C1237] February 12, 2011 - 3:09:40 pm (BY: ERIKS, COLIN)

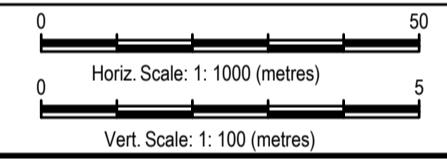


ISSUED FOR TENDER

GENERAL NOTES:
 1. DIMENSIONS, COORDINATES, ELEVATIONS ARE IN METRES UNLESS NOTED OTHERWISE
 2. THE CONTRACTOR IS RESPONSIBLE FOR VERIFYING THE LOCATION OF ALL UTILITIES PRIOR TO CONSTRUCTION

LEGEND
 (PROFILE / SUPERELEVATION)
 NC = NORMAL CROWN
 LC = LEVEL CROWN
 RC = REVERSE CROWN
 FS = FULL SUPERELEVATION

SOUTHBOUND
 NORTHBOUND
 X.XX% | X.XX%
 XXX-XXX-XXX



0	ISSUED FOR TENDER	21/02/12
Revision/Description	Description/Description	Date/Date

Client/client
Public Services and Procurement Canada

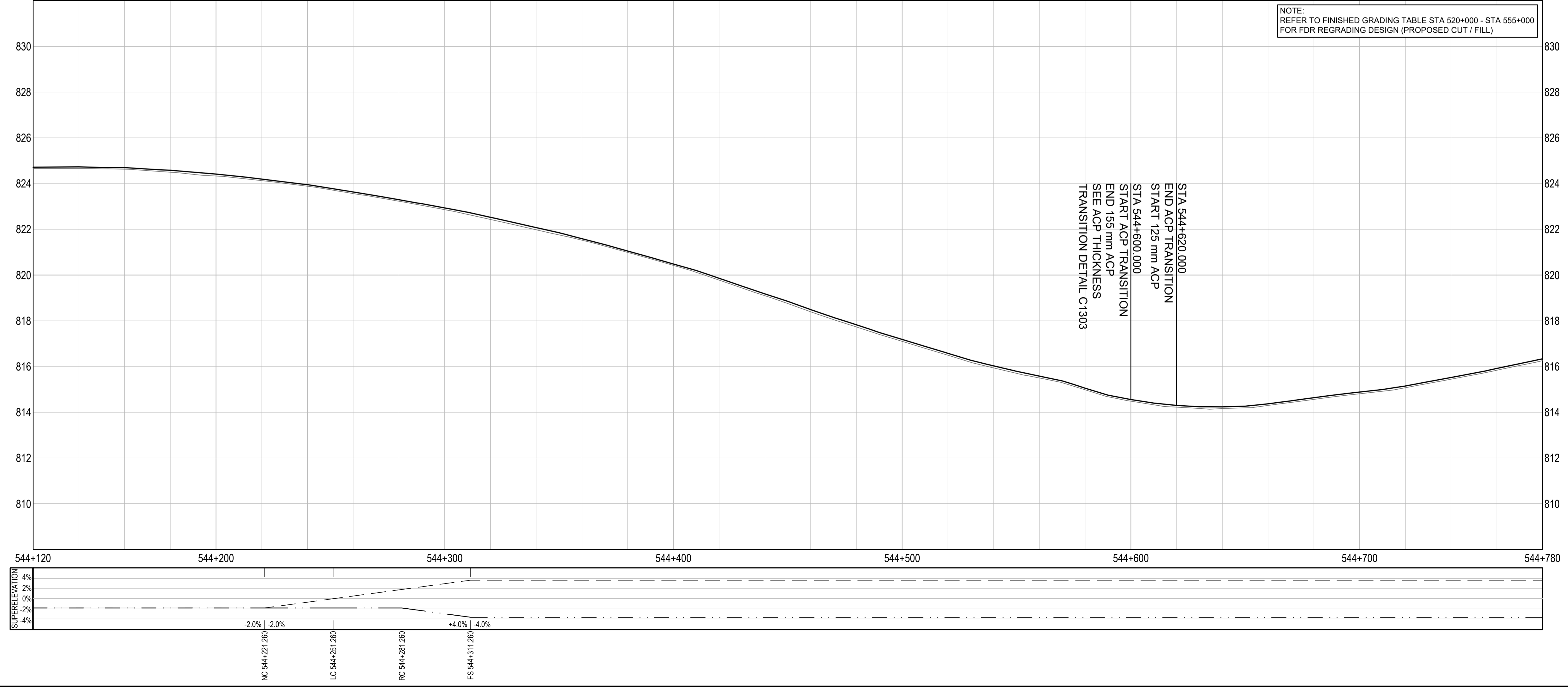
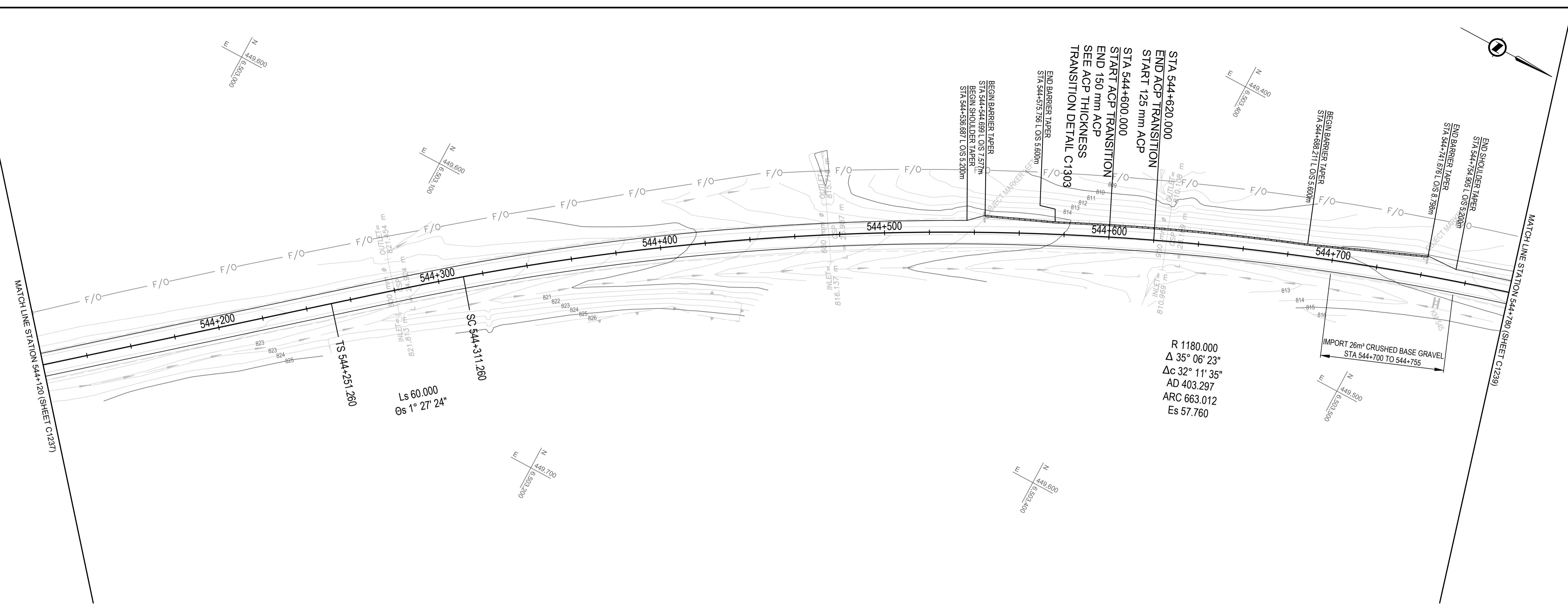


Project title/Titre du projet
**KM 325 - 355 & KM 520 - 555
 PAVEMENT REPLACEMENT &
 MISCELLANEOUS WORKS
 ALASKA HIGHWAY, BC**

Approved by/Approve par
S.LI
 Designed by/Concept par
A.DEEPWELL / C.ERIKS / H.ONG
 Drawn by/Dessine par
A.DEEPWELL / H.ONG
 PSPC Project Manager/Administrateur de Projets TPSGC
A.TAHERI
 PSPC Architectural and Engineering Resources Manager/
 Ressources Architectural et de Directeur d'ingénierie, TPSGC

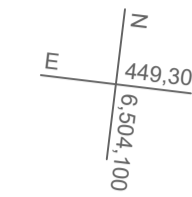
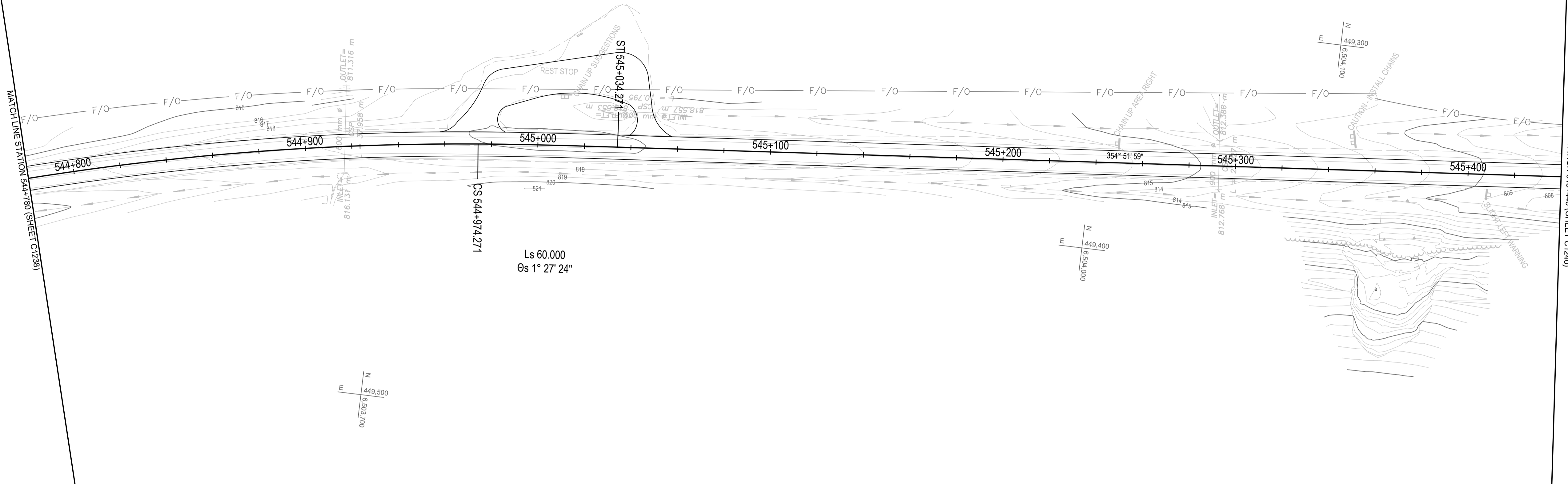
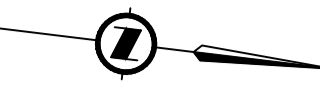
Client/client
PUBLIC SERVICES AND PROCUREMENT CANADA
 Drawing title/Titre du dessin
**PLAN / PROFILE
 STA. 544+120 TO STA. 544+780**

Project No./No. du projet R.116050.001	Sheet/Feuille C1238 OF	Revision no./ La Révision no. 0
--	-------------------------------------	--



Q:\Vancouver\Transportation\TRN\VMW\Projects\TRN\VMW\03164 Alaska Highway Paving Km 325 - 355 & Km 520 - 555\CAD\Sheets\KM 325-355 & Km 520 - 555\CAD\Sheets\KM 325-355 & Km 520 - 555\CAD\Sheets\C1238.dwg [C1238] February 12, 2021 - 3:09:53 pm (BY: ERIKS, COLIN)

Q:\Vancouver\Transportation\TRN\VHW\Projects\TRN\VHW\03164 Alaska Highway Paving Km 325 - 355 & Km 520 - 555\CAD\Sheets\KM 325-355 & Km 520 - 555\CAD\Sheets\1231-1240 PLAN PROFILES.dwg [C1238] February 12, 2021 - 3:10:10 pm (BY: ERIKS, COLIN)



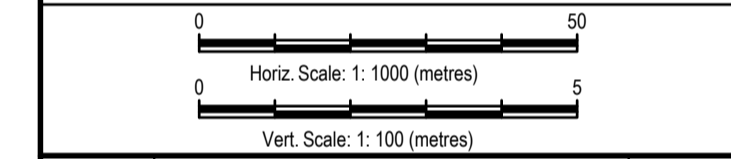
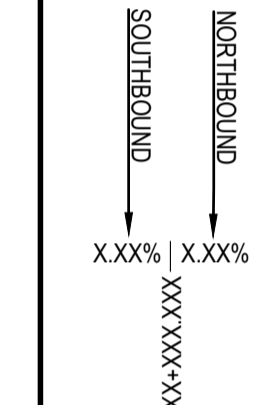
MATCH LINE STATION 545+440 (SHEET C1240)

Ls 60.000
Os 1° 27' 24"

ISSUED FOR TENDER

GENERAL NOTES:
1. DIMENSIONS, COORDINATES, ELEVATIONS ARE IN METRES UNLESS NOTED OTHERWISE
2. THE CONTRACTOR IS RESPONSIBLE FOR VERIFYING THE LOCATION OF ALL UTILITIES PRIOR TO CONSTRUCTION

LEGEND
(PROFILE / SUPERELEVATION)
NC = NORMAL CROWN
LC = LEVEL CROWN
RC = REVERSE CROWN
FS = FULL SUPERELEVATION



0	ISSUED FOR TENDER	21/02/12
Revision/Revisión	Description/Description	Date/Date
Client/client		

Public Services and Procurement Canada

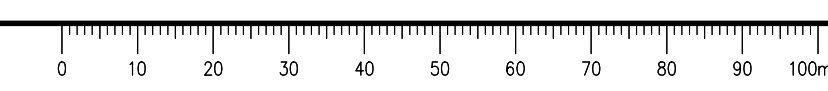
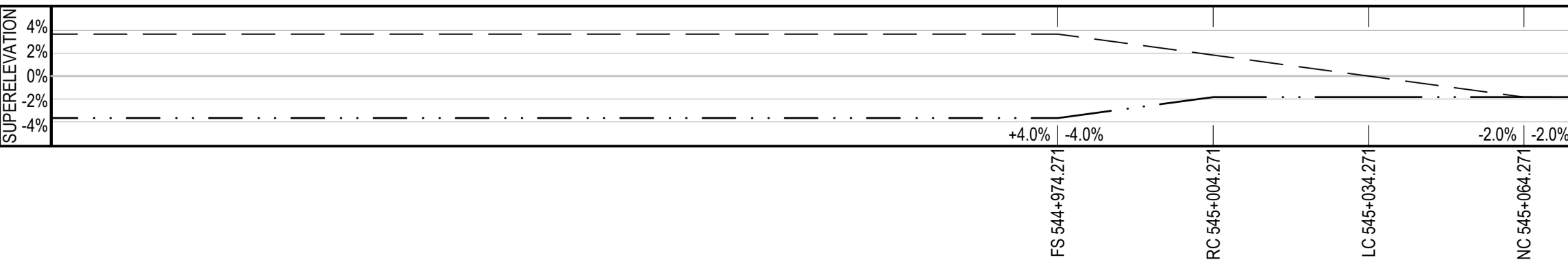
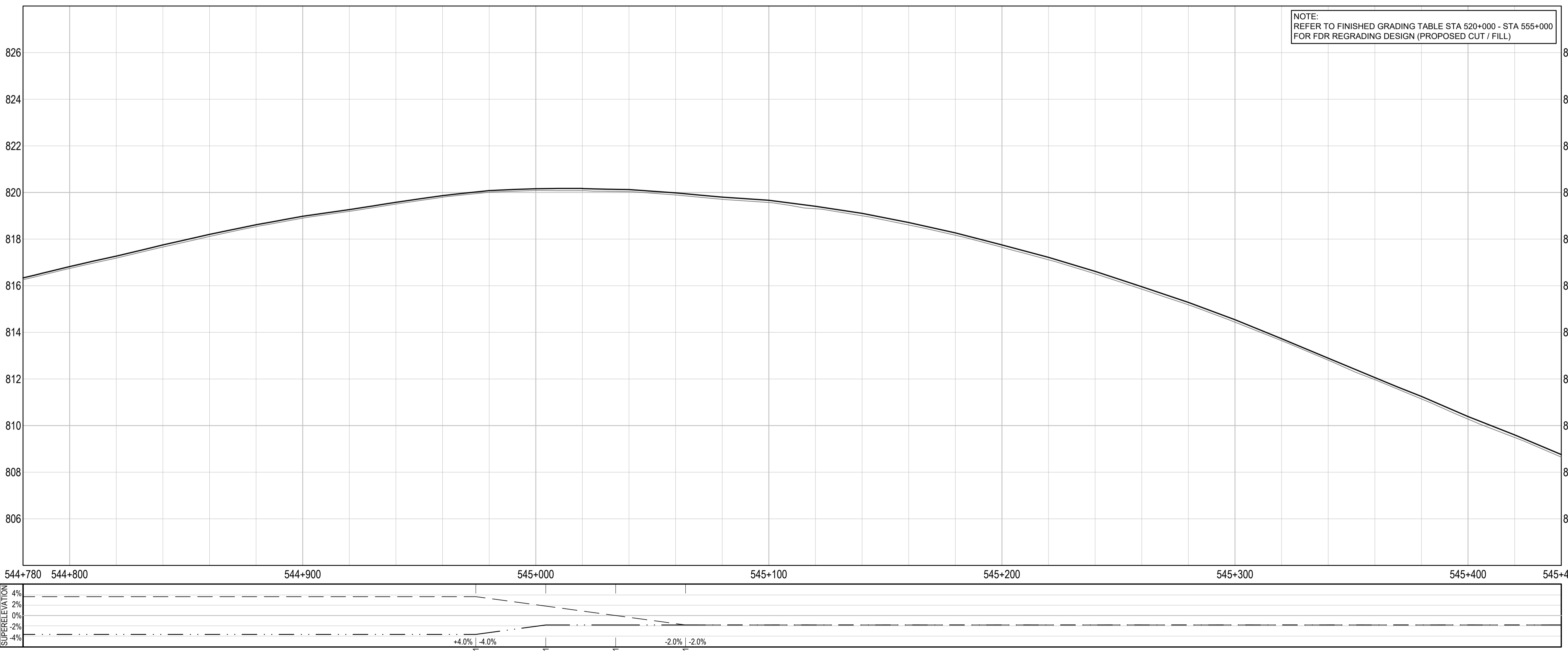


Project title/Titre du projet
KM 325 - 355 & KM 520 - 555 PAVEMENT REPLACEMENT & MISCELLANEOUS WORKS ALASKA HIGHWAY, BC

Approved by/Approuvé par
S.LI
Designed by/Concepté par
A.DEEPWELL / C.ERIKS / H.ONG
Drawn by/Dessiné par
A.DEEPWELL / H.ONG
PSPC Project Manager/Administrateur de Projets TPSGC
A.TAHERI
PSPC Architectural and Engineering Resources Manager/Ressources Architectural et de Directeur d'Ingénierie, TPSGC

Client/client
PUBLIC SERVICES AND PROCUREMENT CANADA
Drawing title/Titre du dessin
**PLAN / PROFILE
STA. 544+780 TO STA. 545+440**

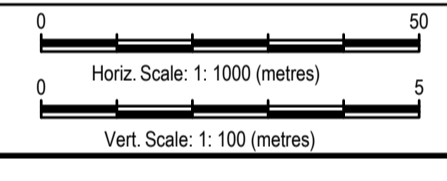
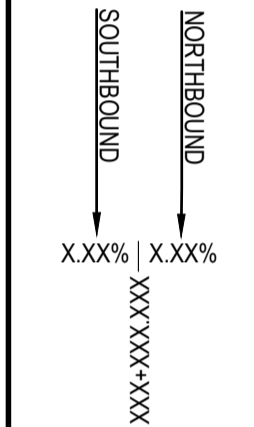
Project No./No. du projet R.116050.001	Sheet/Feuille C1239 OF	Revision no./La Révision no. 0
--	-------------------------------------	--



ISSUED FOR TENDER

GENERAL NOTES:
 1. DIMENSIONS, COORDINATES, ELEVATIONS ARE IN METRES UNLESS NOTED OTHERWISE
 2. THE CONTRACTOR IS RESPONSIBLE FOR VERIFYING THE LOCATION OF ALL UTILITIES PRIOR TO CONSTRUCTION

LEGEND
 (PROFILE / SUPERELEVATION)
 NC = NORMAL CROWN
 LC = LEVEL CROWN
 RC = REVERSE CROWN
 FS = FULL SUPERELEVATION



Revision/Revisión	Description/Description	Date/Date
0	ISSUED FOR TENDER	21/02/12

Client/client: **Public Services and Procurement Canada**

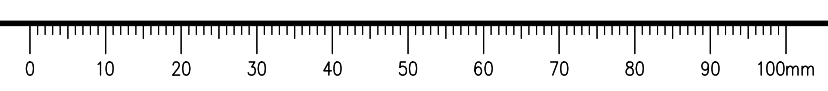

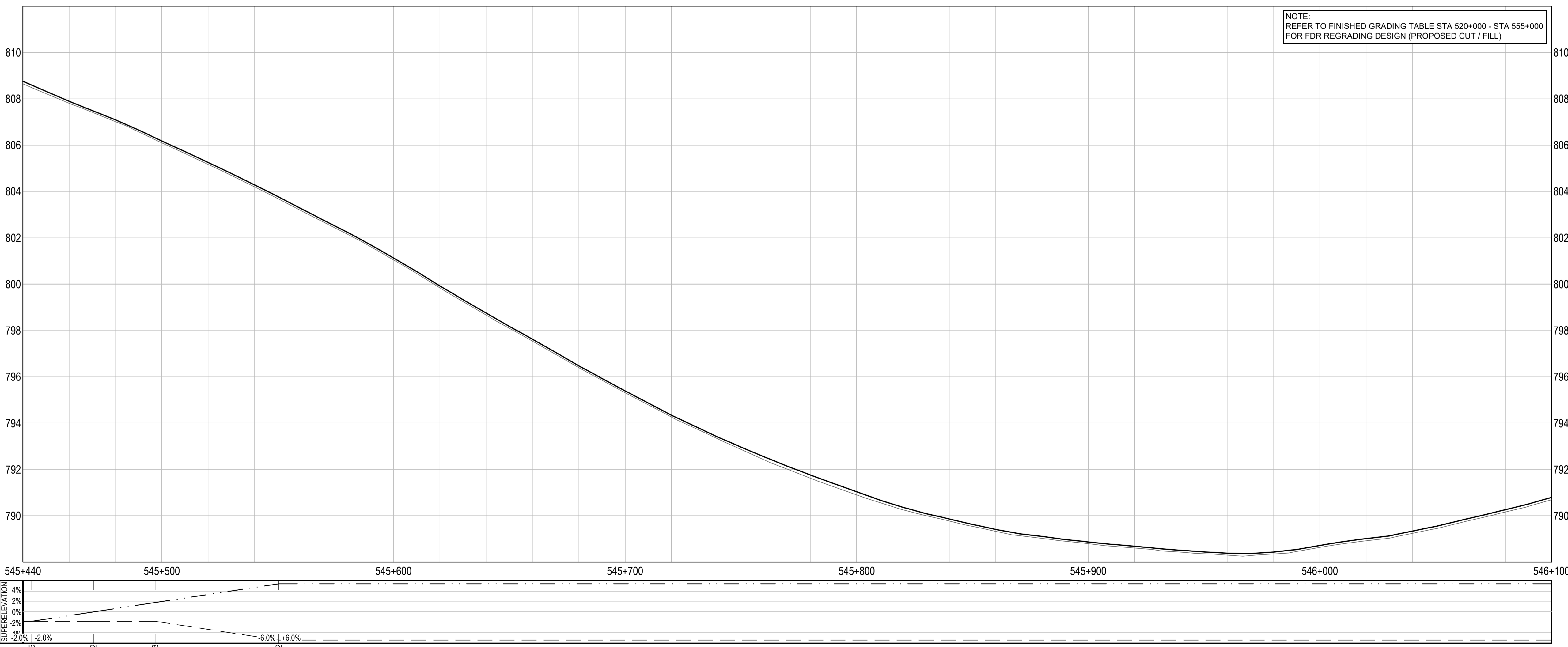
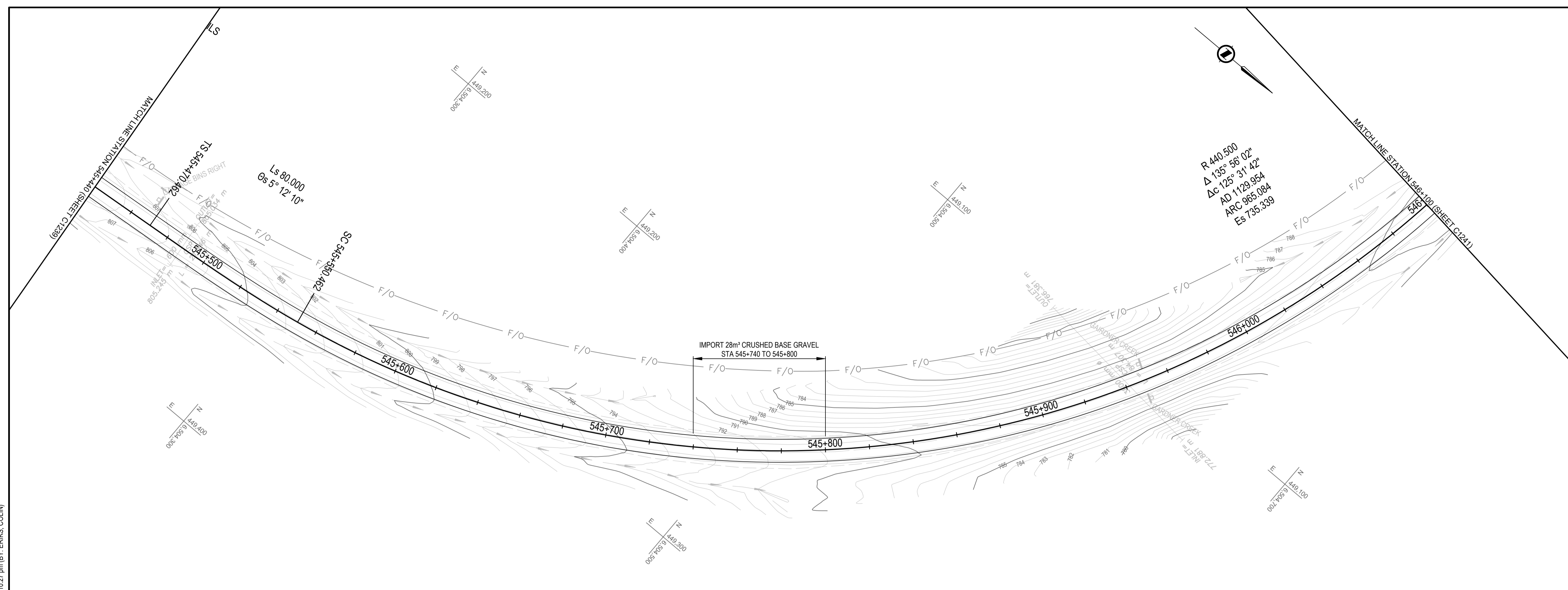


Project title/Titre du projet:
**KM 325 - 355 & KM 520 - 555
 PAVEMENT REPLACEMENT &
 MISCELLANEOUS WORKS
 ALASKA HIGHWAY, BC**

Approved by/Approve par: **S.LI**
 Designed by/Concept par: **A.DEEPWELL / C.ERIKS / H.ONG**
 Drawn by/Dessine par: **A.DEEPWELL / H.ONG**
 PSPC Project Manager/Administrateur de Projets TPSGC: **A.TAHERI**
 PSPC Architectural and Engineering Resources Manager/Ressources Architectural et de Directeur d'ingénierie, TPSGC

Client/client: **PUBLIC SERVICES AND PROCUREMENT CANADA**
 Drawing title/Titre du dessin:
**PLAN / PROFILE
 STA. 545+440 TO STA. 546+100**

Project No./No. du projet: R.116050.001	Sheet/Feuille: C1240	Revision no./La Révision no.: 0
--	-----------------------------	--

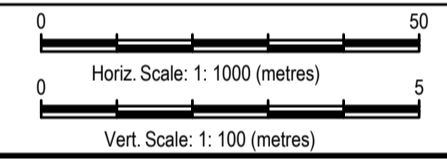
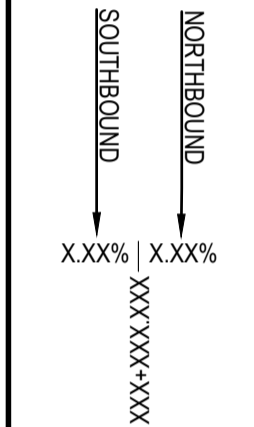


Q:\Vancouver\Transportation\TRN\VHWY03\64 Alaska Highway Paving Km 325 - 355 & Km 520 - 555\CAD\Sheets KM 325-355 & Km 520-555\PAVING\C1231-1240\PLAN PROFILES.dwg [C1240] February 12, 2011 - 3:10:27 pm (BY: ERIKS, COLIN)

ISSUED FOR TENDER

GENERAL NOTES:
 1. DIMENSIONS, COORDINATES, ELEVATIONS ARE IN METRES UNLESS NOTED OTHERWISE
 2. THE CONTRACTOR IS RESPONSIBLE FOR VERIFYING THE LOCATION OF ALL UTILITIES PRIOR TO CONSTRUCTION

LEGEND
 (PROFILE / SUPERELEVATION)
 NC = NORMAL CROWN
 LC = LEVEL CROWN
 RC = REVERSE CROWN
 FS = FULL SUPERELEVATION



0	ISSUED FOR TENDER	21/02/12
Revision/	Description/Description	Date/Date
Client/client	Public Services and Procurement Canada	

Public Services and Procurement Canada



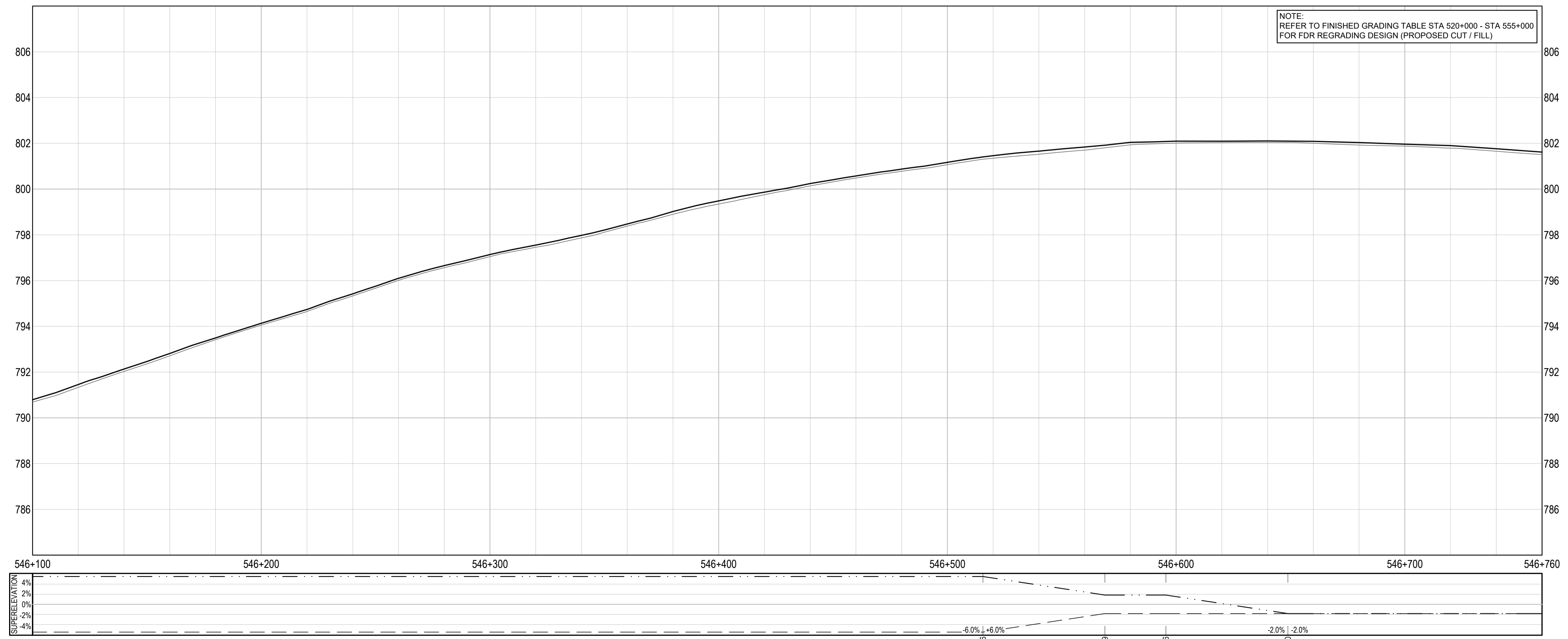
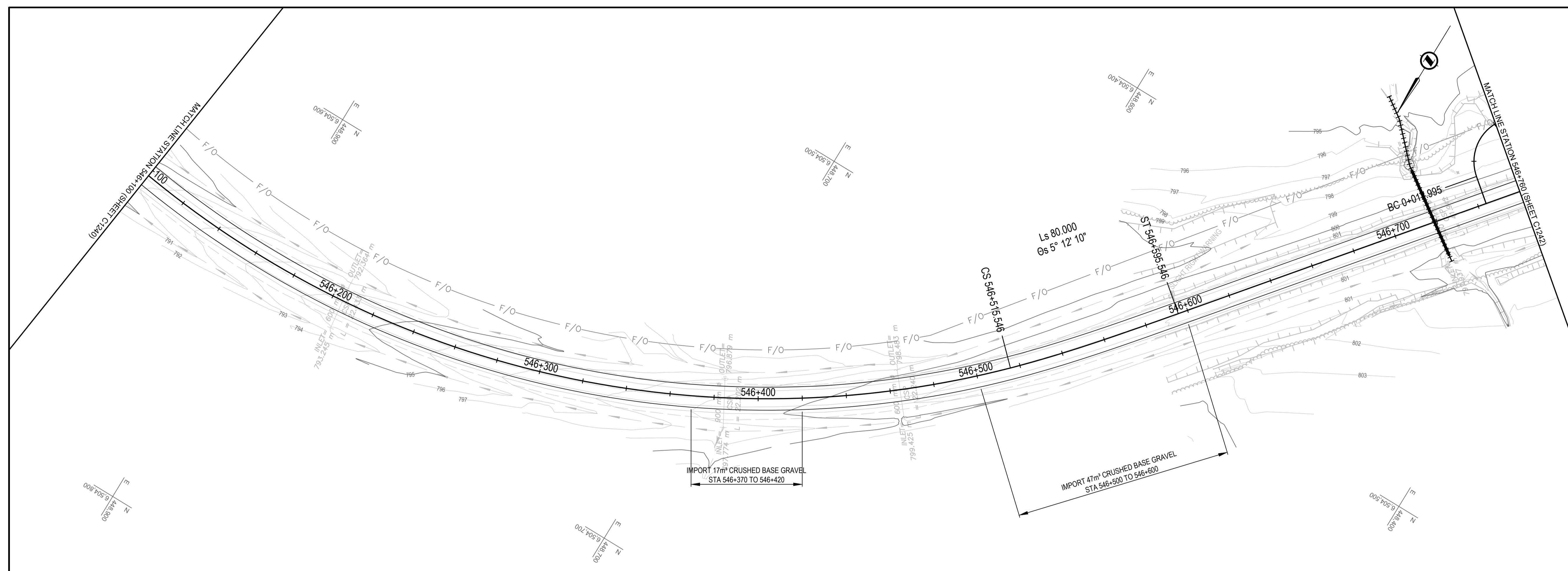
Project title/Titre du projet
**KM 325 - 355 & KM 520 - 555
 PAVEMENT REPLACEMENT &
 MISCELLANEOUS WORKS
 ALASKA HIGHWAY, BC**

Approved by/Approve par
S.LI
 Designed by/Concept par
A.DEEPWELL / C.ERIKS / H.ONG
 Drawn by/Dessine par
A.DEEPWELL / H.ONG
 PSPC Project Manager/Administrateur de Projets TPSGC
A.TAHERI
 PSPC Architectural and Engineering Resources Manager/
 Ressources Architectural et de Directeur d'ingénierie, TPSGC

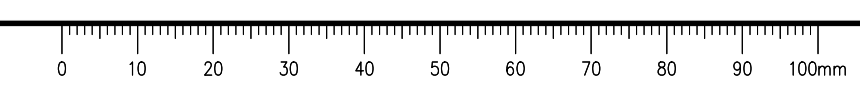
Client/client
PUBLIC SERVICES AND PROCUREMENT CANADA

Drawing title/Titre du dessin
**PLAN / PROFILE
 STA. 546+100 TO STA. 546+760**

Project No./No. du projet R.116050.001	Sheet/Feuille C1241 OF	Revision no./ La Révision no. 0
--	-------------------------------------	--



C:\Users\Colin.Erki\Desktop\C1241-1250 PLAN PROFILES.dwg [C1241] February 12, 2021 - 2:35:18 pm (BY: ERIKS, COLIN)

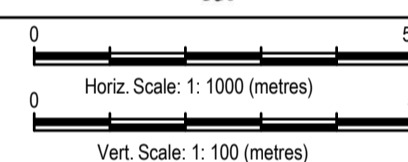
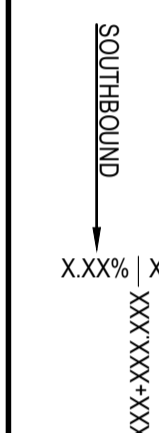


ISSUED FOR TENDER

- GENERAL NOTES:
- DIMENSIONS, COORDINATES, ELEVATIONS ARE IN METRES UNLESS NOTED OTHERWISE
 - THE CONTRACTOR IS RESPONSIBLE FOR VERIFYING THE LOCATION OF ALL UTILITIES PRIOR TO CONSTRUCTION

LEGEND
(PROFILE / SUPERELEVATION)

- NC = NORMAL CROWN
- LC = LEVEL CROWN
- RC = REVERSE CROWN
- FS = FULL SUPERELEVATION



0	ISSUED FOR TENDER	21/02/12
Revision/	Description/Description	Date/Date

Client/client

Public Services and Procurement Canada



Project title/Titre du projet
**KM 325 - 355 & KM 520 - 555
PAVEMENT REPLACEMENT &
MISCELLANEOUS WORKS
ALASKA HIGHWAY, BC**

Approved by/Approuvé par
S.LI

Designed by/Concepté par
A.DEEPWELL / C.ERIKS / H.ONG

Drawn by/Dessiné par
A.DEEPWELL / H.ONG

PSPC Project Manager/Administrateur de Projets TPSGC
A.TAHERI

PSPC Architectural and Engineering Resources Manager/
Ressources Architectural et de Directeur d'ingénierie, TPSGC

Client/client
PUBLIC SERVICES AND PROCUREMENT CANADA

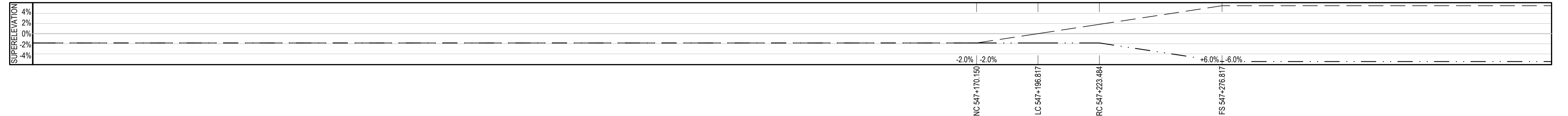
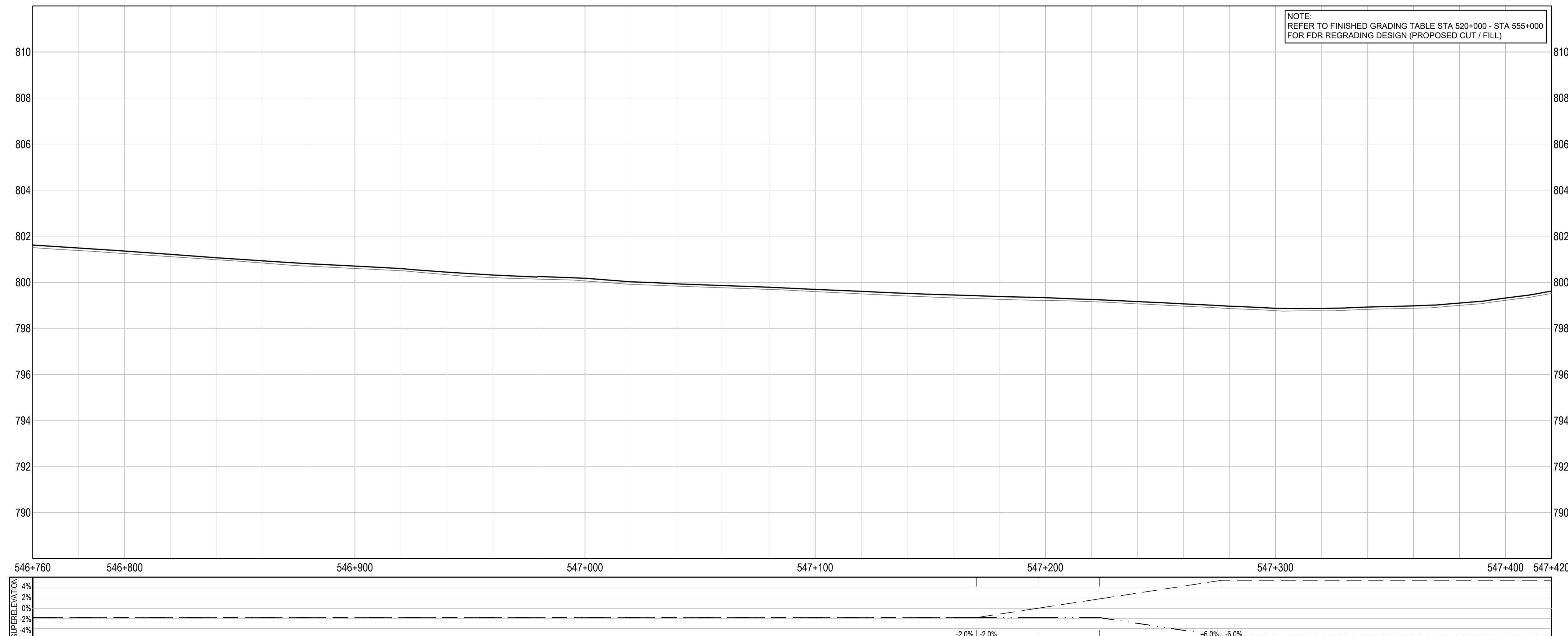
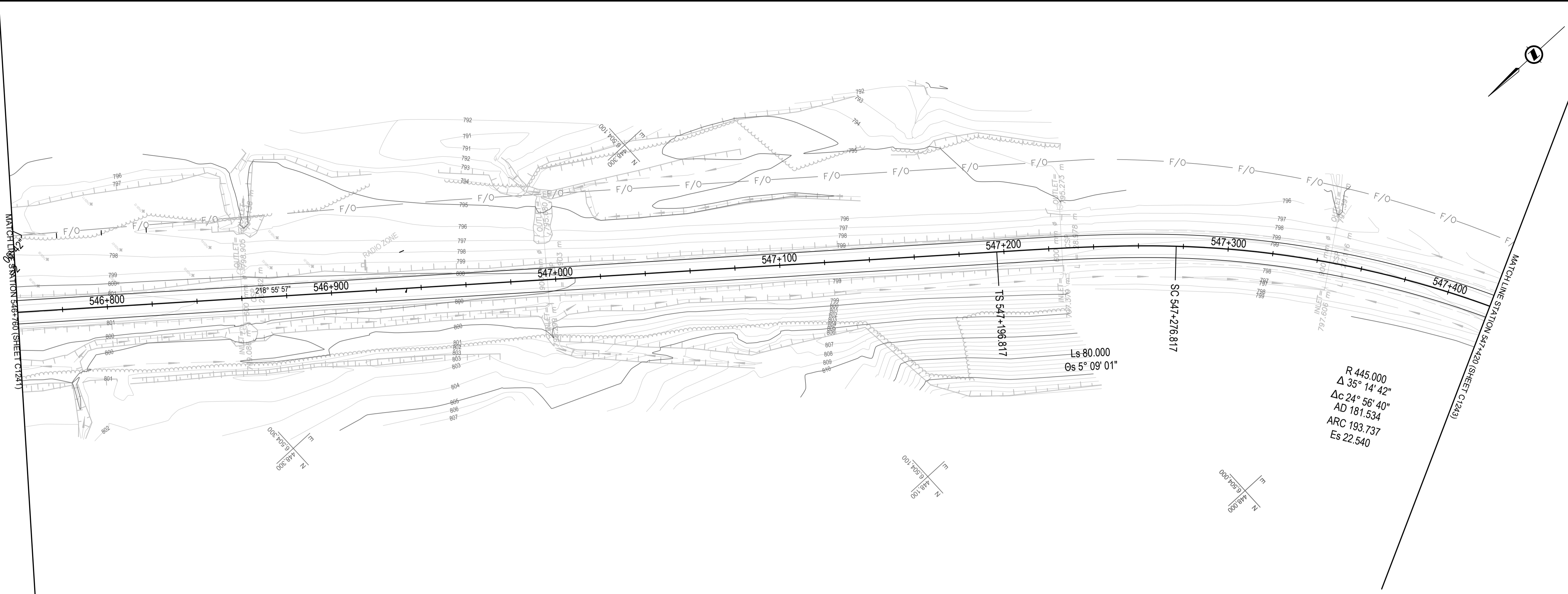
Drawing title/Titre du dessin
**PLAN / PROFILE
STA. 546+760 TO STA. 547+420**

Project No./No. du projet
R.116050.001

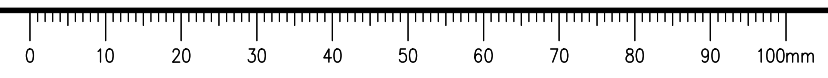
Sheet/Feuille
C1242

Revision no./
La Révision
no.
0

OF



C:\Users\Colin.Er\sk\Desktop\C1241-1250 PLAN PROFILES.dwg [C1242] February 12, 2021 - 2:35:35 pm (BY: ERIKS, COLIN)

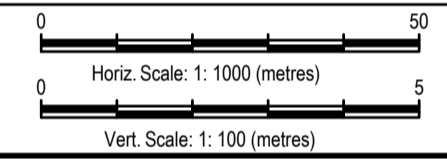
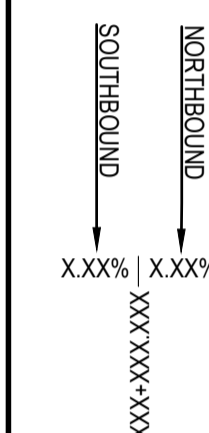


ISSUED FOR TENDER

- GENERAL NOTES:**
- DIMENSIONS, COORDINATES, ELEVATIONS ARE IN METRES UNLESS NOTED OTHERWISE
 - THE CONTRACTOR IS RESPONSIBLE FOR VERIFYING THE LOCATION OF ALL UTILITIES PRIOR TO CONSTRUCTION

LEGEND
 (PROFILE / SUPERELEVATION)

- NC = NORMAL CROWN
- LC = LEVEL CROWN
- RC = REVERSE CROWN
- FS = FULL SUPERELEVATION



Revision/Revisión	Description/Description	Date/Date
0	ISSUED FOR TENDER	21/02/12

Client/client: **Public Services and Procurement Canada**



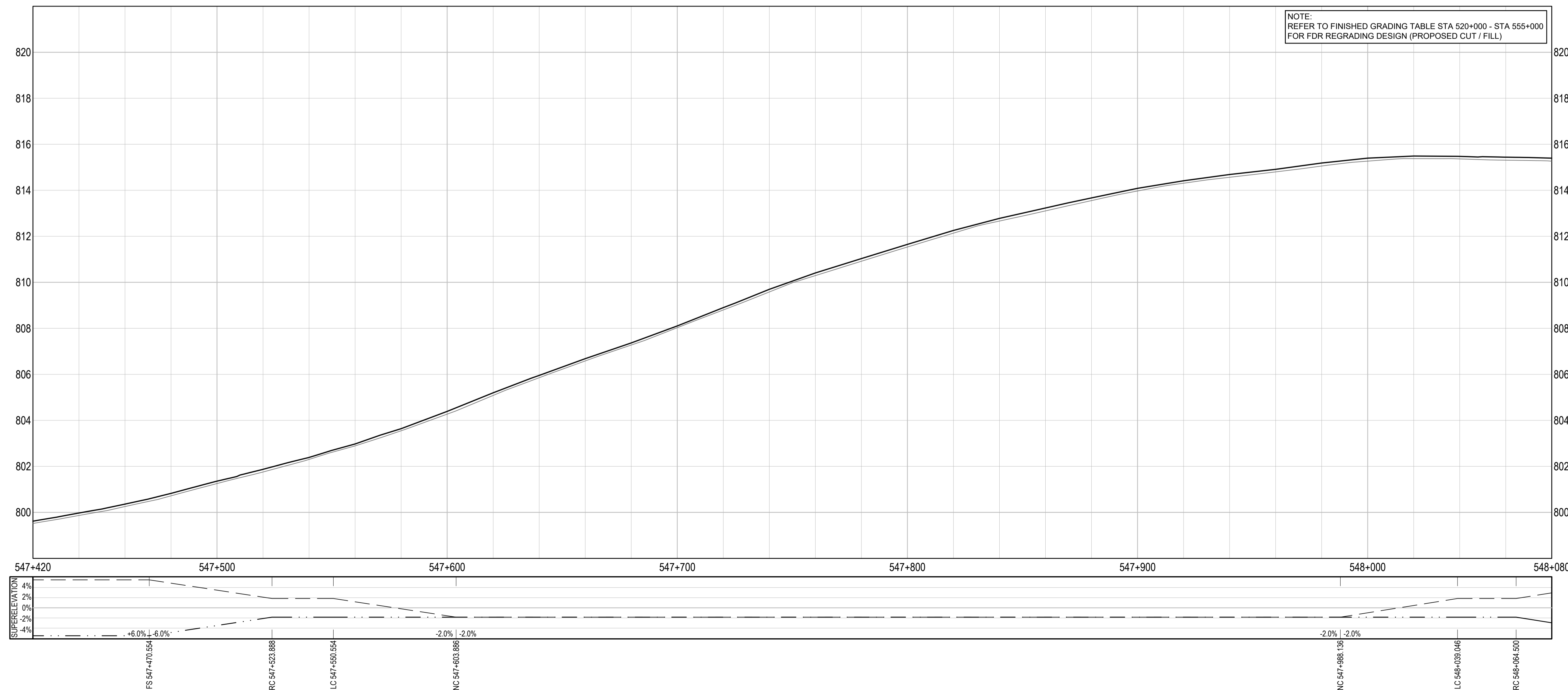
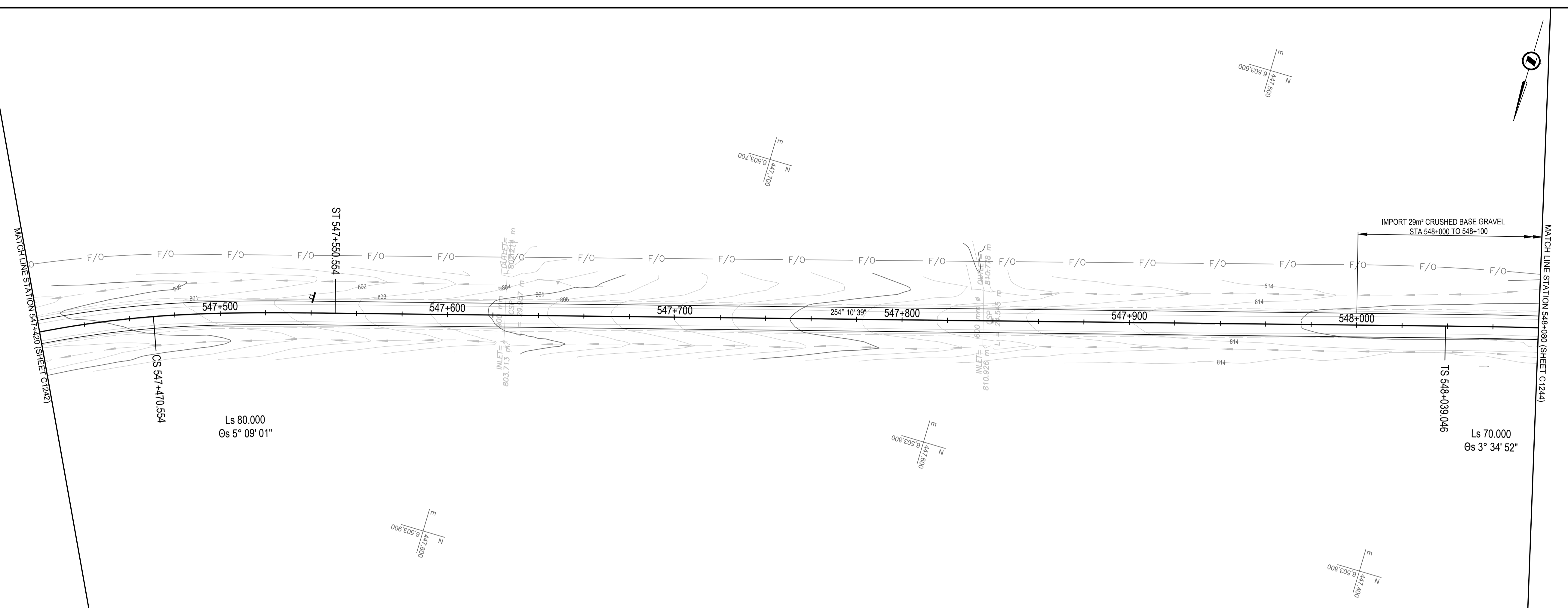
Project title/Titre du projet:
**KM 325 - 355 & KM 520 - 555
 PAVEMENT REPLACEMENT &
 MISCELLANEOUS WORKS
 ALASKA HIGHWAY, BC**

Approved by/Approve par: **S.LI**
 Designed by/Concept par: **A.DEEPWELL / C.ERIKS / H.ONG**
 Drawn by/Dessine par: **A.DEEPWELL / H.ONG**
 PSPC Project Manager/Administrateur de Projets TPSGC: **A.TAHERI**
 PSPC Architectural and Engineering Resources Manager/Ressources Architectural et de Directeur d'ingénierie, TPSGC

Client/client: **PUBLIC SERVICES AND PROCUREMENT CANADA**

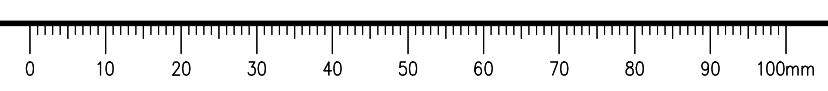
Drawing title/Titre du dessin:
**PLAN / PROFILE
 STA. 547+420 TO STA. 548+080**

Project No./No. du projet R.116050.001	Sheet/Feuille C1243 OF	Revision no./La Révision no. 0
--	-------------------------------------	--



NOTE:
 REFER TO FINISHED GRADING TABLE STA 520+000 - STA 555+000
 FOR FDR REGRADING DESIGN (PROPOSED CUT / FILL)

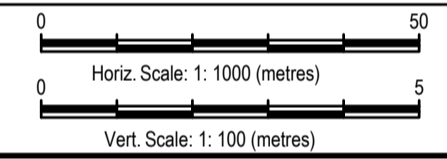
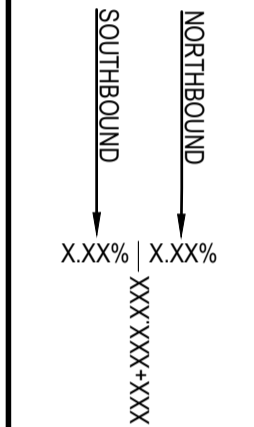
C:\Users\Colin.Eriks\Desktop\C1241-1250 PLAN PROFILES.dwg [C1243] February 12, 2021 - 2:35:53 pm (BY: ERIKS, COLIN)



ISSUED FOR TENDER

GENERAL NOTES:
 1. DIMENSIONS, COORDINATES, ELEVATIONS ARE IN METRES UNLESS NOTED OTHERWISE
 2. THE CONTRACTOR IS RESPONSIBLE FOR VERIFYING THE LOCATION OF ALL UTILITIES PRIOR TO CONSTRUCTION

LEGEND
 (PROFILE / SUPERELEVATION)
 NC = NORMAL CROWN
 LC = LEVEL CROWN
 RC = REVERSE CROWN
 FS = FULL SUPERELEVATION



0	ISSUED FOR TENDER	21/02/12
Revision/Revisión	Description/Description	Date/Date

Client/client
Public Services and Procurement Canada

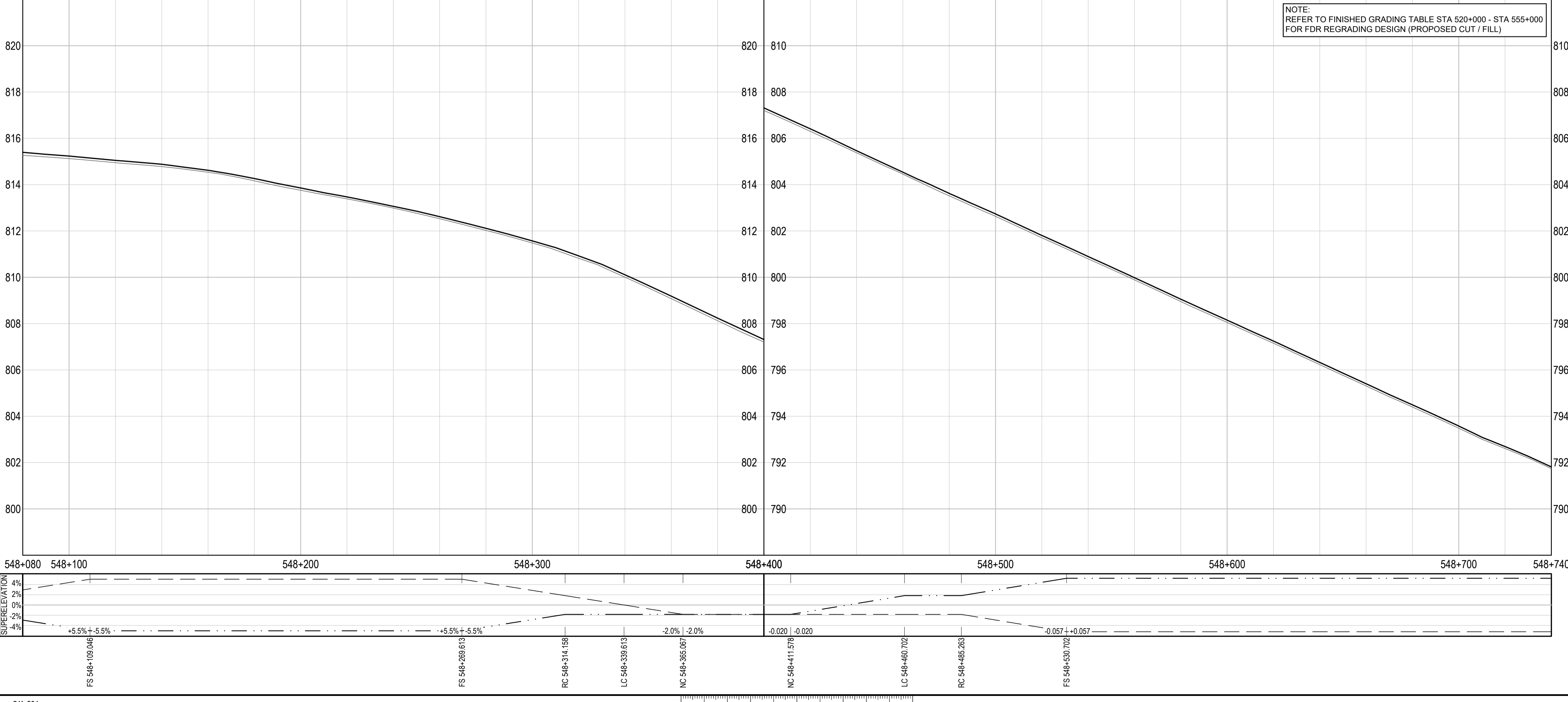
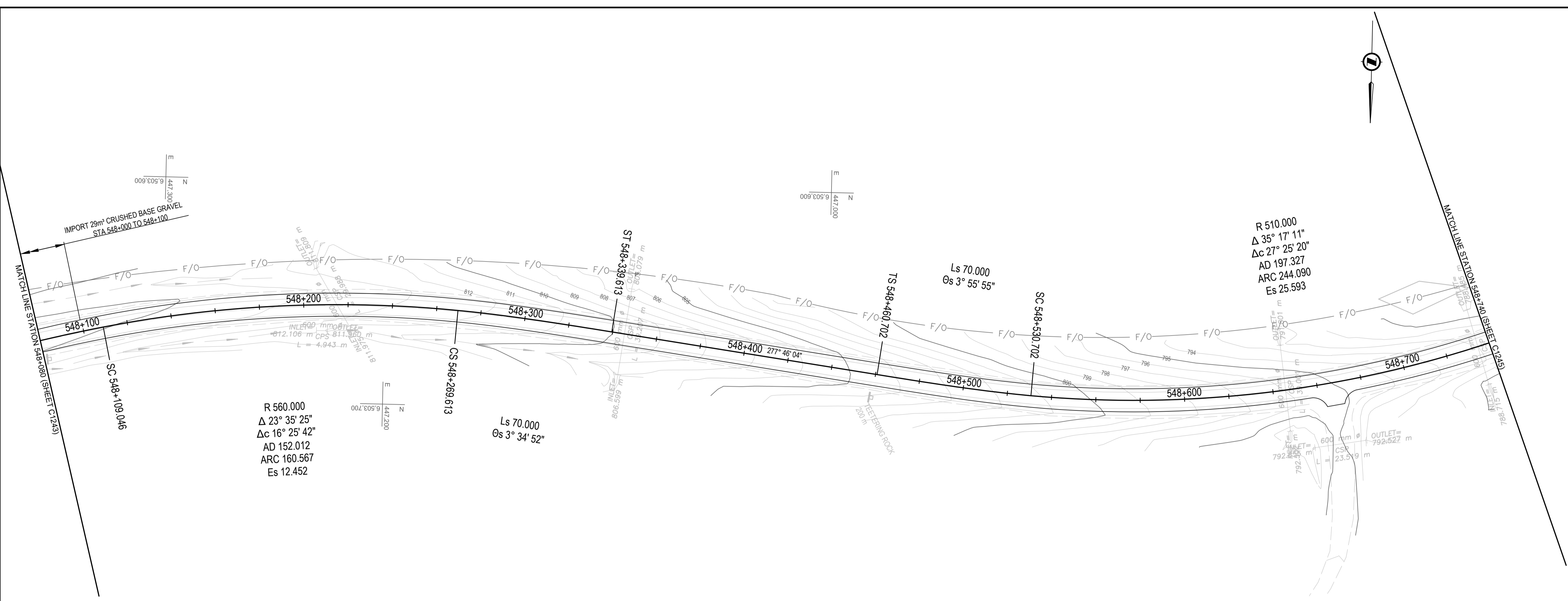


Project title/Titre du projet
KM 325 - 355 & KM 520 - 555 PAVEMENT REPLACEMENT & MISCELLANEOUS WORKS ALASKA HIGHWAY, BC


Approved by/Approuvé par
S.LI
 Designed by/Concepté par
A.DEEPWELL / C.ERIKS / H.ONG
 Drawn by/Dessiné par
A.DEEPWELL / H.ONG
 PSPC Project Manager/Administrateur de Projets TPSGC
A.TAHERI
 PSPC Architectural and Engineering Resources Manager/Ressources Architectural et de Directeur d'ingénierie, TPSGC

Client/client
PUBLIC SERVICES AND PROCUREMENT CANADA
 Drawing title/Titre du dessin
**PLAN / PROFILE
 STA. 548+080 TO STA. 548+740**

Project No./No. du projet R.116050.001	Sheet/Feuille C1244	Revision no./La Révision no. 0
--	-------------------------------	--



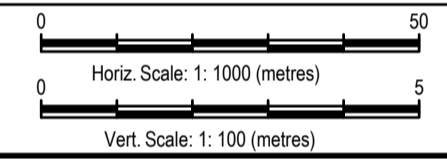
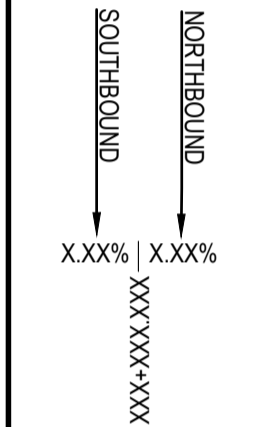
C:\Users\Colin.Erki\Desktop\C1244-1250 PLAN PROFILES.dwg [C1244] February 12, 2021 - 2:36:10 pm (BY: ERIKS, COLIN)



ISSUED FOR TENDER

GENERAL NOTES:
 1. DIMENSIONS, COORDINATES, ELEVATIONS ARE IN METRES UNLESS NOTED OTHERWISE
 2. THE CONTRACTOR IS RESPONSIBLE FOR VERIFYING THE LOCATION OF ALL UTILITIES PRIOR TO CONSTRUCTION

LEGEND
 (PROFILE / SUPERELEVATION)
 NC = NORMAL CROWN
 LC = LEVEL CROWN
 RC = REVERSE CROWN
 FS = FULL SUPERELEVATION



0	ISSUED FOR TENDER	21/02/12
Revision/	Description/Description	Date/Date
Client/client		

Public Services and Procurement Canada

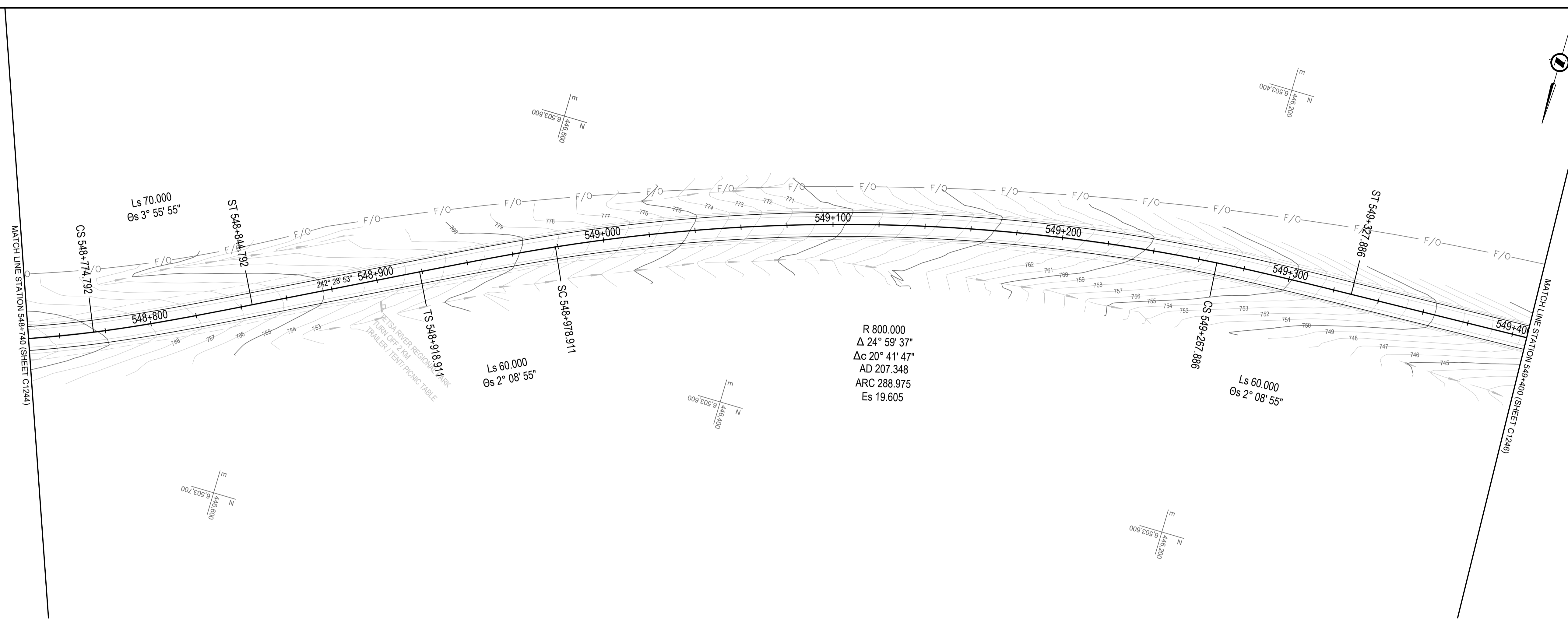


Project Title/Titre du projet
**KM 325 - 355 & KM 520 - 555
 PAVEMENT REPLACEMENT &
 MISCELLANEOUS WORKS
 ALASKA HIGHWAY, BC**

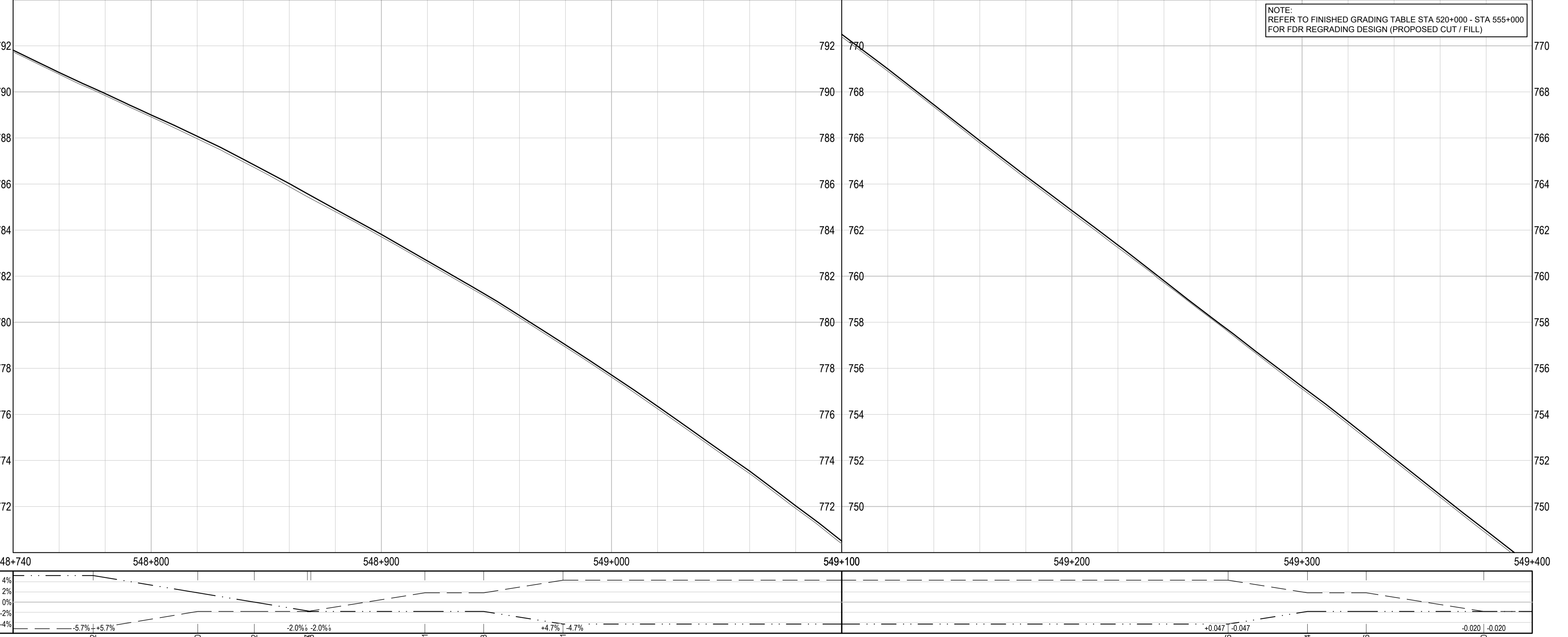
Approved by/Approve par
S.LI
 Designed by/Concept par
A.DEEPWELL / C.ERIKS / H.ONG
 Drawn by/Dessine par
A.DEEPWELL / H.ONG
 PSPC Project Manager/Administrateur de Projets TPSGC
A.TAHERI
 PSPC Architectural and Engineering Resources Manager/
 Ressources Architectural et de Directeur d'ingénierie, TPSGC
 Client/client
PUBLIC SERVICES AND PROCUREMENT CANADA

Drawing Title/Titre du dessin
**PLAN / PROFILE
 STA. 548+740 TO STA. 549+400**

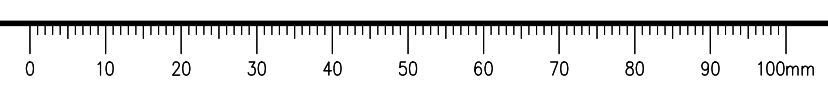
Project No./No. du projet	Sheet/Feuille	Revision no./La Révision no.
R.116050.001	C1245 OF	0



R 800.000
 Δc 24° 59' 37"
 Δd 20° 41' 47"
 AD 207.348
 ARC 288.975
 Es 19.605



C:\Users\Colin.Erki\Desktop\C1241-1250 PLAN PROFILES.dwg [C1245] February 12, 2021 - 2:36:28 pm (BY: ERIKS, COLIN)

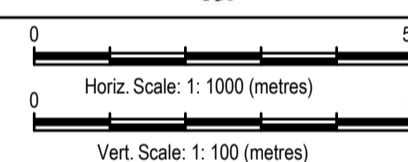
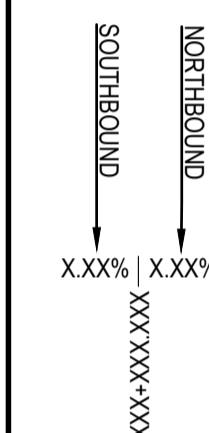


ISSUED FOR TENDER

- GENERAL NOTES:
- DIMENSIONS, COORDINATES, ELEVATIONS ARE IN METRES UNLESS NOTED OTHERWISE
 - THE CONTRACTOR IS RESPONSIBLE FOR VERIFYING THE LOCATION OF ALL UTILITIES PRIOR TO CONSTRUCTION

LEGEND
(PROFILE / SUPERELEVATION)

- NC = NORMAL CROWN
- LC = LEVEL CROWN
- RC = REVERSE CROWN
- FS = FULL SUPERELEVATION



0	ISSUED FOR TENDER	21/02/12
Revision/	Description/Description	Date/Date

Client/client

Public Services and Procurement Canada



Project title/Titre du projet

**KM 325 - 355 & KM 520 - 555
PAVEMENT REPLACEMENT &
MISCELLANEOUS WORKS
ALASKA HIGHWAY, BC**

Approved by/Approve par
S.LI

Designed by/Concept par
A.DEEPWELL / C.ERIKS / H.ONG

Drawn by/Dessine par
A.DEEPWELL / H.ONG

PSPC Project Manager/Administrateur de Projets TPSGC

A.TAHERI

PSPC Architectural and Engineering Resources Manager/
Ressources Architectural et de Directeur d'ingénierie, TPSGC

Client/client

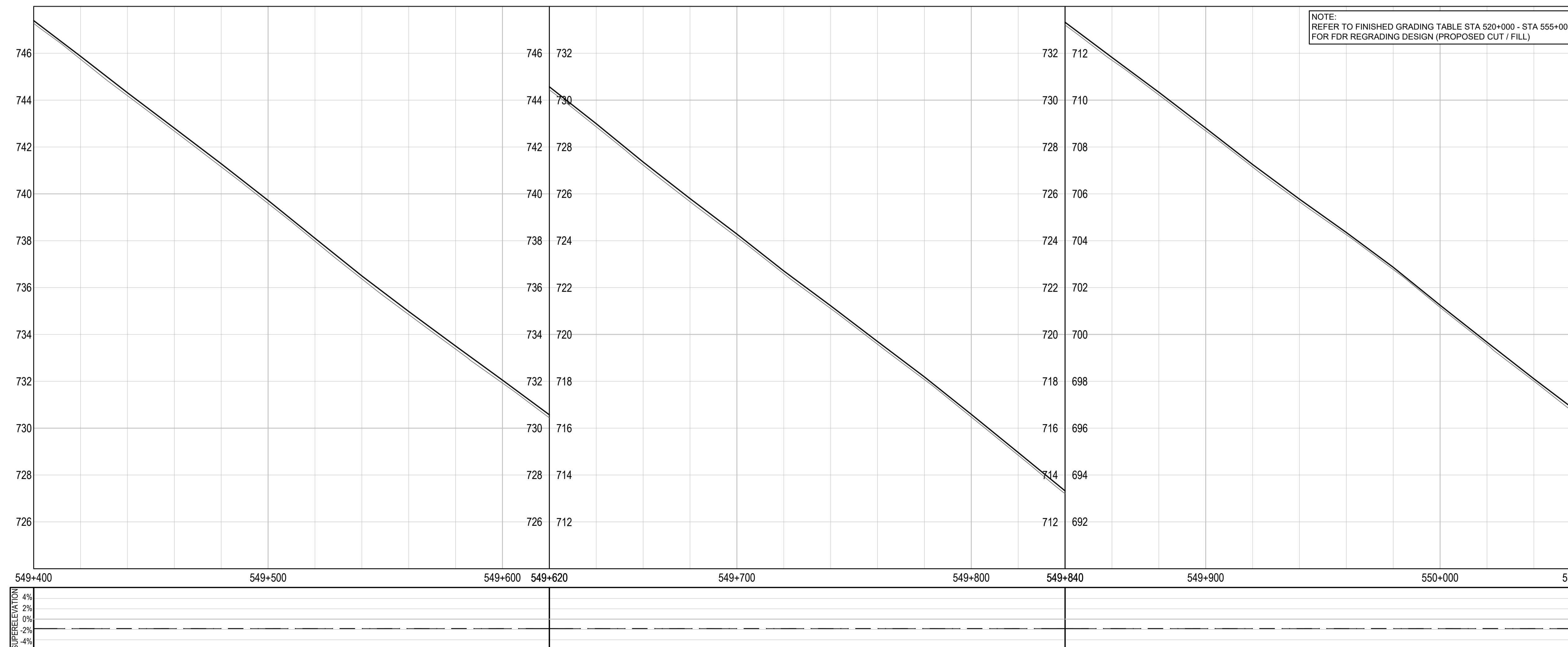
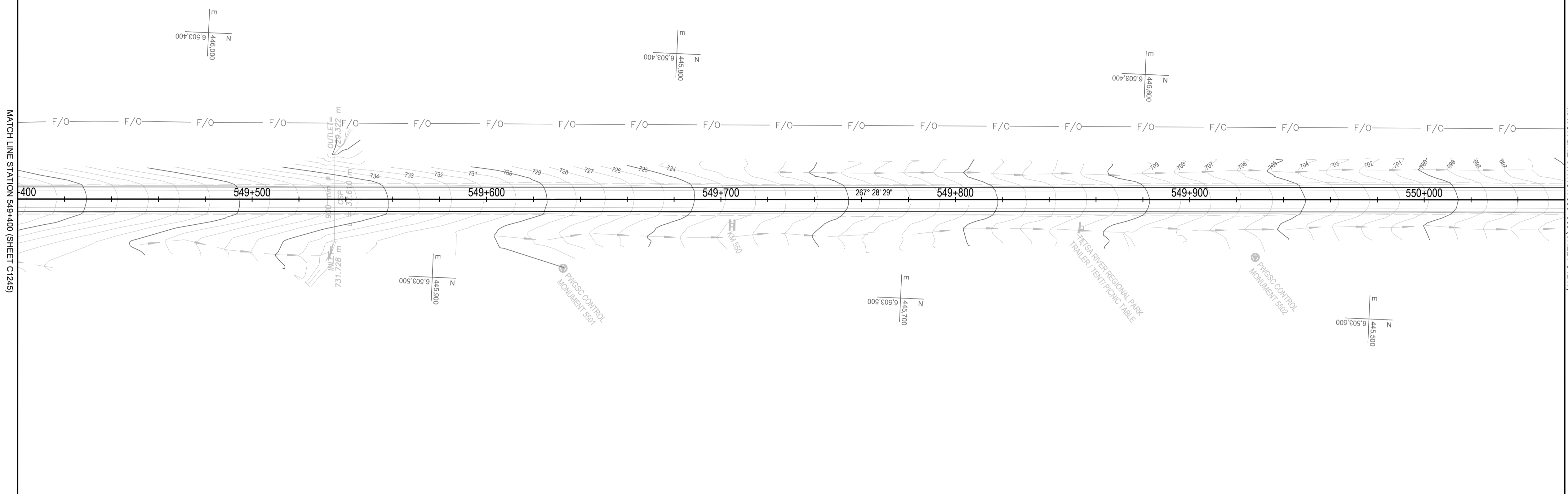
PUBLIC SERVICES AND PROCUREMENT CANADA

Drawing title/Titre du dessin

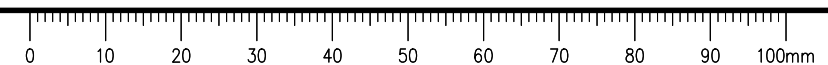
**PLAN / PROFILE
STA. 549+400 TO STA. 550+060**

Project No./No. du projet	Sheet/Feuille	Revision no./La Révision no.
R.116050.001	C1246	0

OF



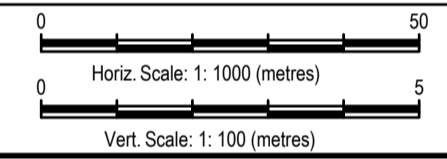
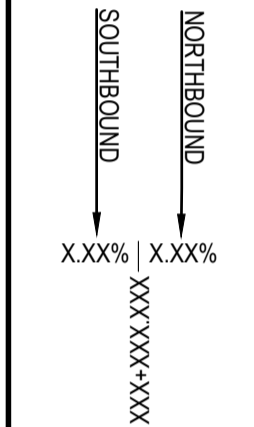
C:\Users\Colin.Eriska\Desktop\C1241-1250 PLAN PROFILES.dwg [C1246] February 12, 2021 - 2:36:41 pm (BY: ERIKS, COLIN)



ISSUED FOR TENDER

GENERAL NOTES:
 1. DIMENSIONS, COORDINATES, ELEVATIONS ARE IN METRES UNLESS NOTED OTHERWISE
 2. THE CONTRACTOR IS RESPONSIBLE FOR VERIFYING THE LOCATION OF ALL UTILITIES PRIOR TO CONSTRUCTION

LEGEND
 (PROFILE / SUPERELEVATION)
 NC = NORMAL CROWN
 LC = LEVEL CROWN
 RC = REVERSE CROWN
 FS = FULL SUPERELEVATION



Revision/Modification	Description/Description	Date/Date
0	ISSUED FOR TENDER	21/02/12

Client/client
Public Services and Procurement Canada

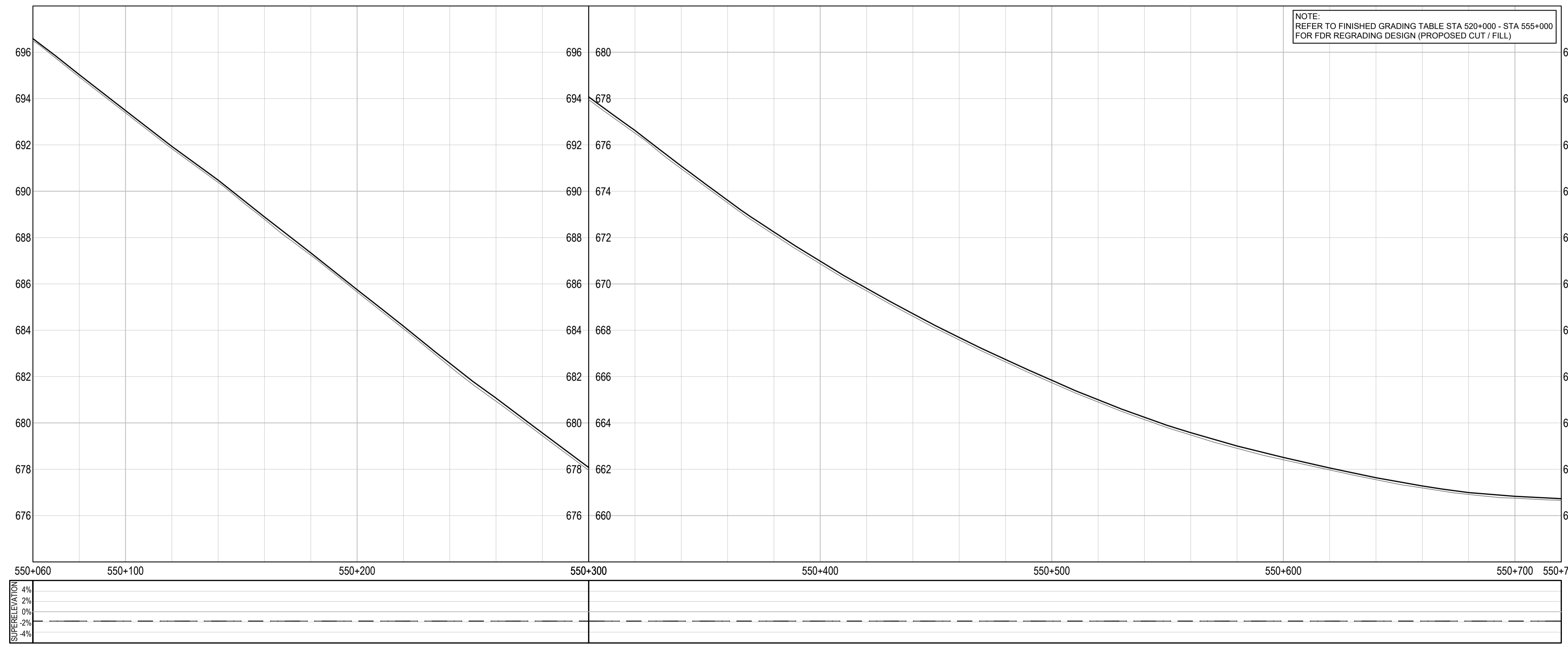
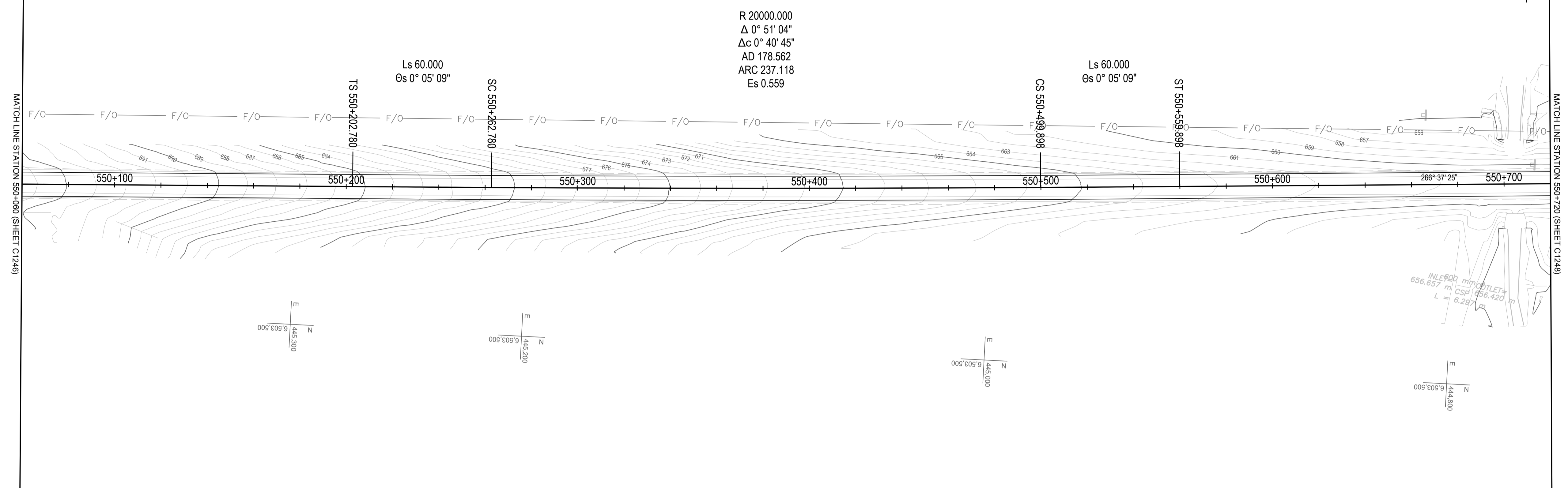


Project title/Titre du projet
**KM 325 - 355 & KM 520 - 555
 PAVEMENT REPLACEMENT &
 MISCELLANEOUS WORKS
 ALASKA HIGHWAY, BC**

Approved by/Approuvé par
S.LI
 Designed by/Concepté par
A.DEEPWELL / C.ERIKS / H.ONG
 Drawn by/Dessiné par
A.DEEPWELL / H.ONG
 PSPC Project Manager/Administrateur de Projets TPSGC
A.TAHERI
 PSPC Architectural and Engineering Resources Manager/
 Ressources Architectural et de Directeur d'ingénierie, TPSGC
 Client/client
PUBLIC SERVICES AND PROCUREMENT CANADA

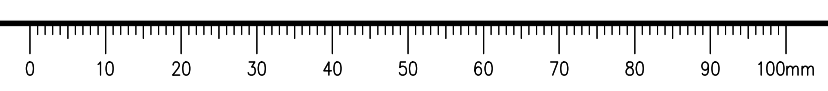
Drawing title/Titre du dessin
**PLAN / PROFILE
 STA. 550+060 TO STA. 550+720**

Project No./No. du projet R.116050.001	Sheet/Feuille C1247 OF	Revision no./ La Révision no. 0
--	-------------------------------------	--



NOTE:
 REFER TO FINISHED GRADING TABLE STA 520+000 - STA 555+000
 FOR FDR REGRADING DESIGN (PROPOSED CUT / FILL)

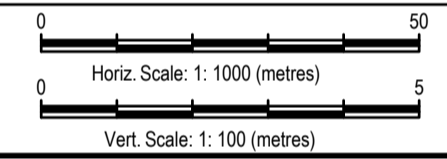
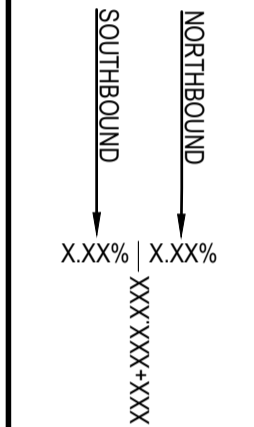
C:\Users\Colin.Erniks\Desktop\C1247-1250 PLAN PROFILES.dwg [C1247] February 12, 2021 - 2:36:54 pm (BY: ERIKS, COLIN)



ISSUED FOR TENDER

GENERAL NOTES:
 1. DIMENSIONS, COORDINATES, ELEVATIONS ARE IN METRES UNLESS NOTED OTHERWISE
 2. THE CONTRACTOR IS RESPONSIBLE FOR VERIFYING THE LOCATION OF ALL UTILITIES PRIOR TO CONSTRUCTION

LEGEND
 (PROFILE / SUPERELEVATION)
 NC = NORMAL CROWN
 LC = LEVEL CROWN
 RC = REVERSE CROWN
 FS = FULL SUPERELEVATION



0	ISSUED FOR TENDER	21/02/12
Revision/Description	Description/Description	Date/Date

Client/client: **Public Services and Procurement Canada**

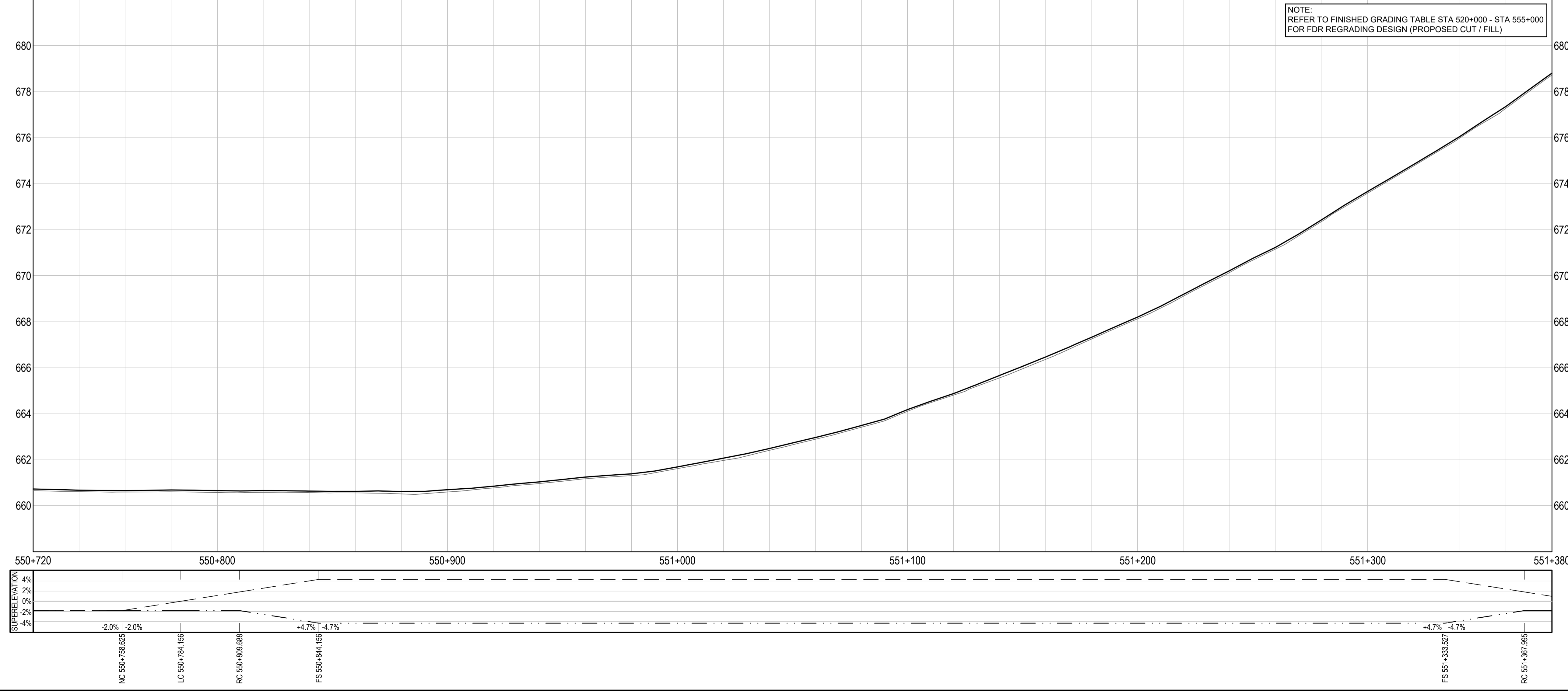
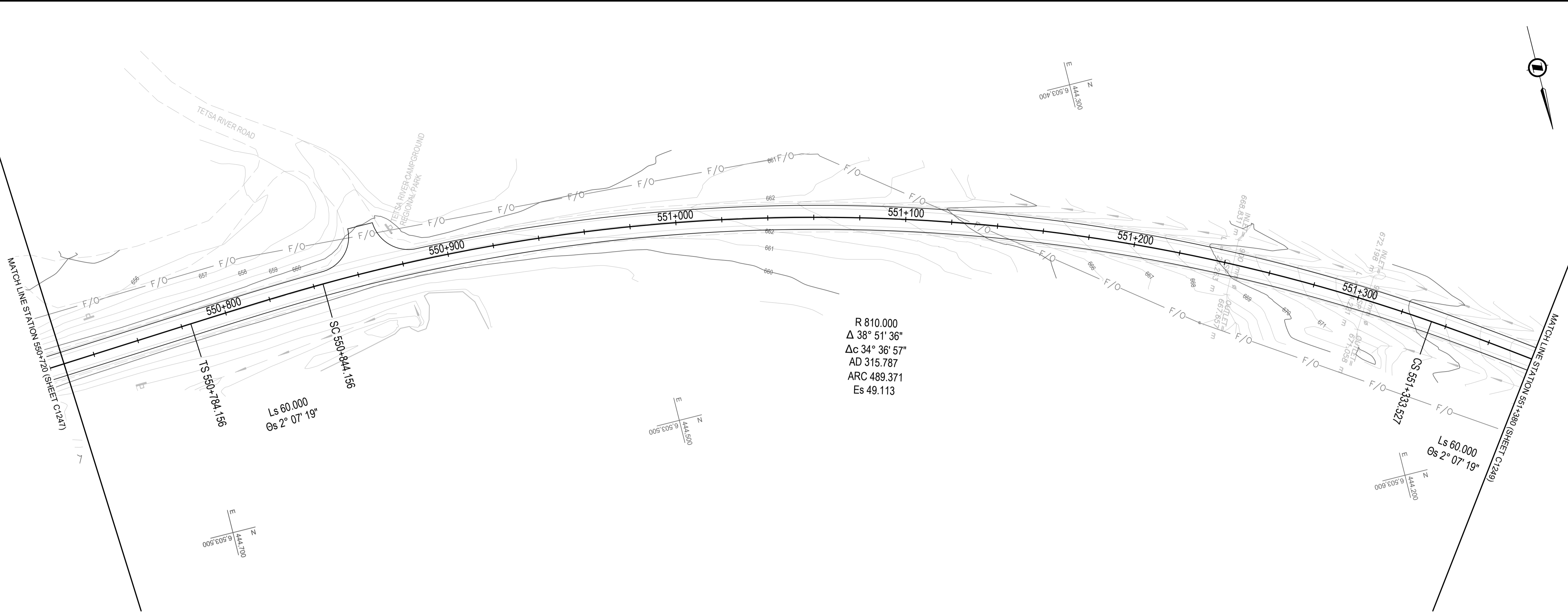


Project title/Titre du projet:
**KM 325 - 355 & KM 520 - 555
 PAVEMENT REPLACEMENT &
 MISCELLANEOUS WORKS
 ALASKA HIGHWAY, BC**

Approved by/Approve par: **S.LI**
 Designed by/Concept par: **A.DEEPWELL / C.ERIKS / H.ONG**
 Drawn by/Dessine par: **A.DEEPWELL / H.ONG**
 PSPC Project Manager/Administrateur de Projets TPSGC: **A.TAHERI**
 PSPC Architectural and Engineering Resources Manager/Ressources Architectural et de Directeur d'ingénierie, TPSGC

Client/client: **PUBLIC SERVICES AND PROCUREMENT CANADA**
 Drawing title/Titre du dessin:
**PLAN / PROFILE
 STA. 550+720 TO STA. 551+380**

Project No./No. du projet	Sheet/Feuille	Revision no./La Révision no.
R.116050.001	C1248	0
	OF	



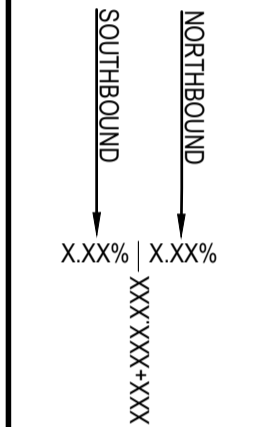
NOTE:
 REFER TO FINISHED GRADING TABLE STA 520+000 - STA 555+000 FOR FDR REGRADING DESIGN (PROPOSED CUT / FILL)


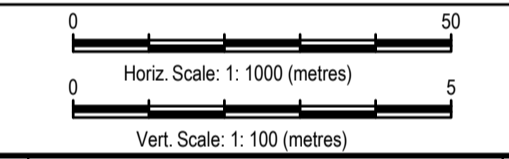
C:\Users\Colin.Erki\Desktop\C1241-1250 PLAN PROFILES.dwg [C1248] February 12, 2021 - 2:37:08 pm (BY: ERIKS, COLIN)

ISSUED FOR TENDER

GENERAL NOTES:
 1. DIMENSIONS, COORDINATES, ELEVATIONS ARE IN METRES UNLESS NOTED OTHERWISE
 2. THE CONTRACTOR IS RESPONSIBLE FOR VERIFYING THE LOCATION OF ALL UTILITIES PRIOR TO CONSTRUCTION

LEGEND
 (PROFILE / SUPERELEVATION)
 NC = NORMAL CROWN
 LC = LEVEL CROWN
 RC = REVERSE CROWN
 FS = FULL SUPERELEVATION



Revision/Revisión	Description/Description	Date/Date
0	ISSUED FOR TENDER	21/02/12

Client/client: **Public Services and Procurement Canada**



Project title/Titre du projet:
KM 325 - 355 & KM 520 - 555 PAVEMENT REPLACEMENT & MISCELLANEOUS WORKS ALASKA HIGHWAY, BC

Approved by/Approve par: **S.LI**

Designed by/Conçu par: **A.DEEPWELL / C.ERIKS / H.ONG**

Drawn by/Dessiné par: **A.DEEPWELL / H.ONG**

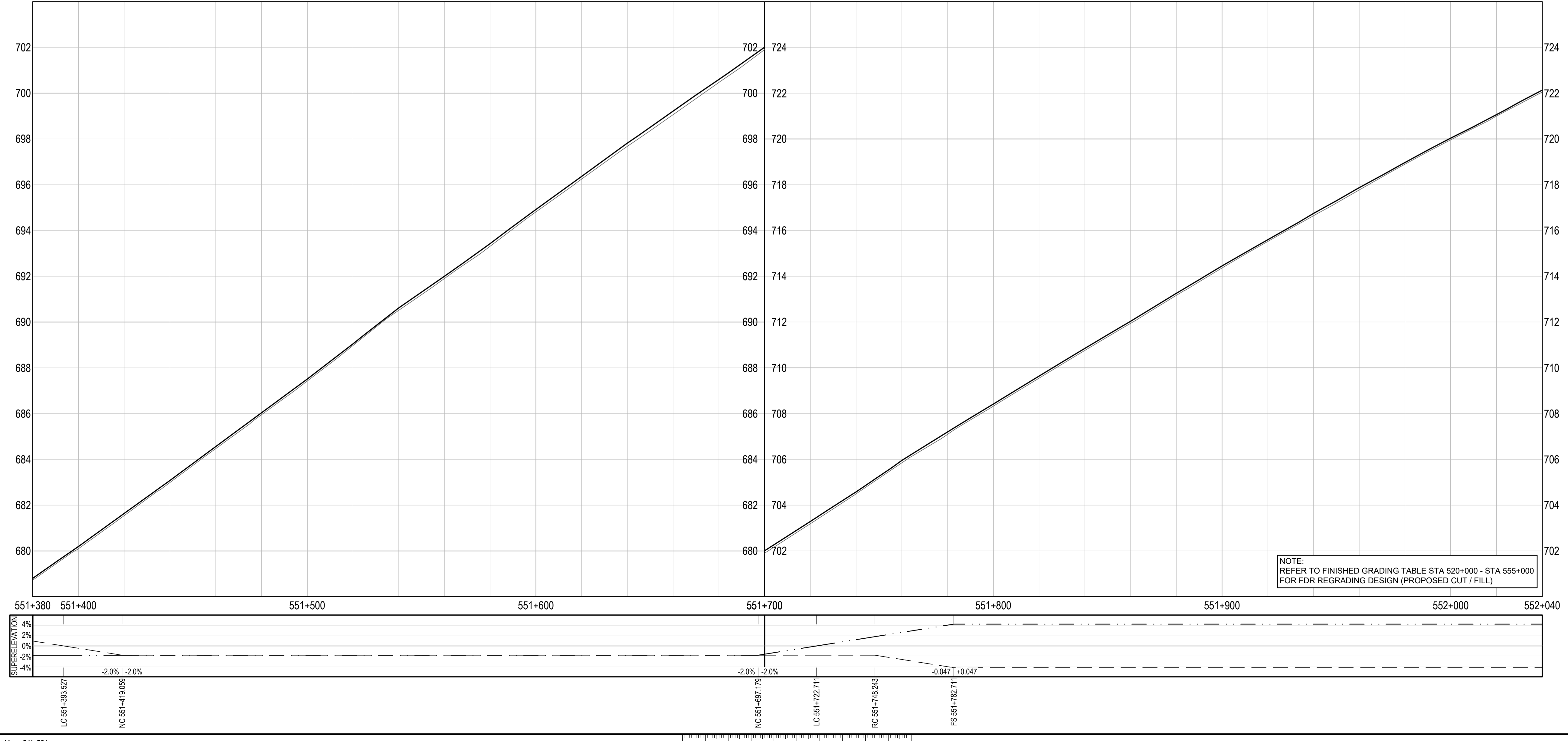
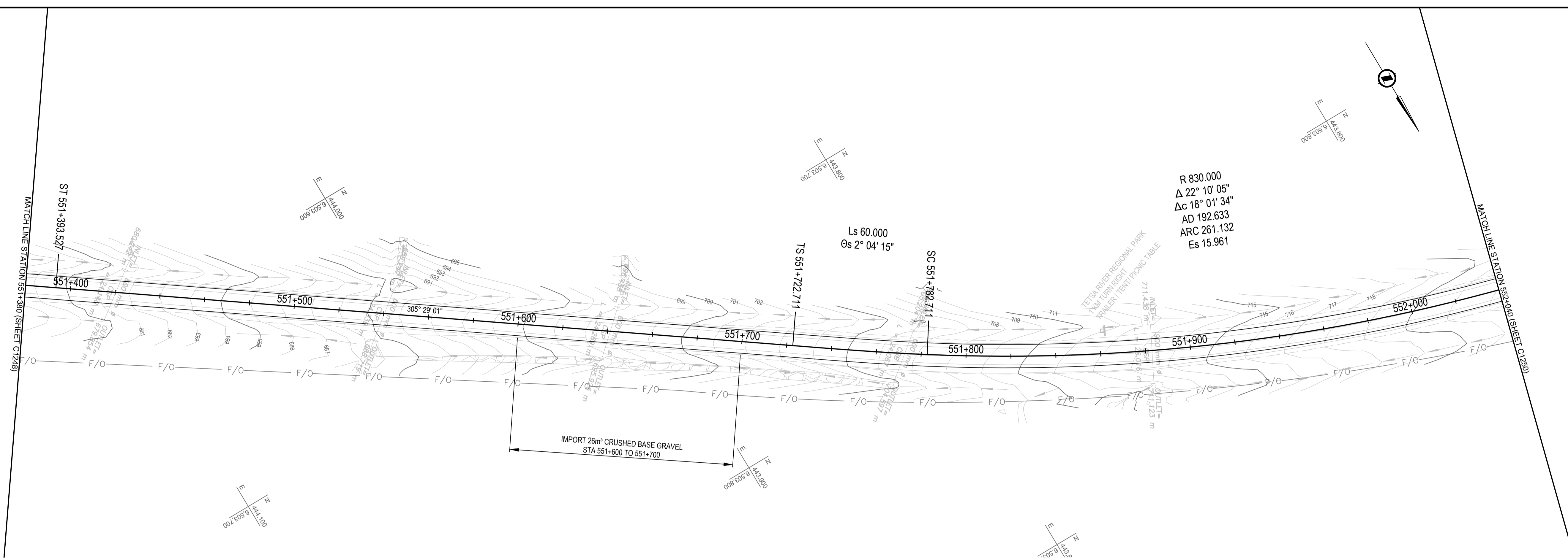
PSPC Project Manager/Administrateur de Projets TPSGC: **A.TAHERI**

PSPC Architectural and Engineering Resources Manager/Ressources Architectural et de Directeur d'ingénierie, TPSGC

Client/client: **PUBLIC SERVICES AND PROCUREMENT CANADA**

Drawing title/Titre du dessin:
PLAN / PROFILE STA. 551+380 TO STA. 552+040

Project No./No. du projet: R.116050.001	Sheet/Feuille: C1249	Revision no./La Révision no.: 0
OF		



NOTE:
 REFER TO FINISHED GRADING TABLE STA 520+000 - STA 555+000 FOR FDR REGRADING DESIGN (PROPOSED CUT / FILL)

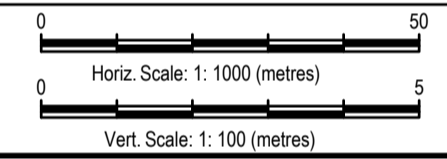
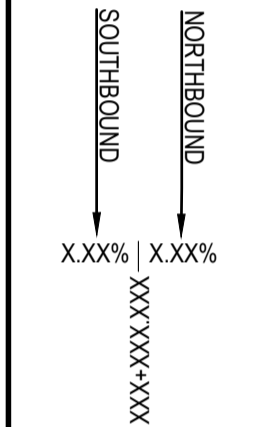
C:\Users\Colin.Erki\Desktop\C1241-1250 PLAN PROFILES.dwg [C1249] February 12, 2021 - 2:37:21 pm (BY: ERIKS, COLIN)



ISSUED FOR TENDER

GENERAL NOTES:
 1. DIMENSIONS, COORDINATES, ELEVATIONS ARE IN METRES UNLESS NOTED OTHERWISE
 2. THE CONTRACTOR IS RESPONSIBLE FOR VERIFYING THE LOCATION OF ALL UTILITIES PRIOR TO CONSTRUCTION

LEGEND
 (PROFILE / SUPERELEVATION)
 NC = NORMAL CROWN
 LC = LEVEL CROWN
 RC = REVERSE CROWN
 FS = FULL SUPERELEVATION



Revision/Revisión	Description/Description	Date/Date
0	ISSUED FOR TENDER	21/02/12

Client/client
Public Services and Procurement Canada

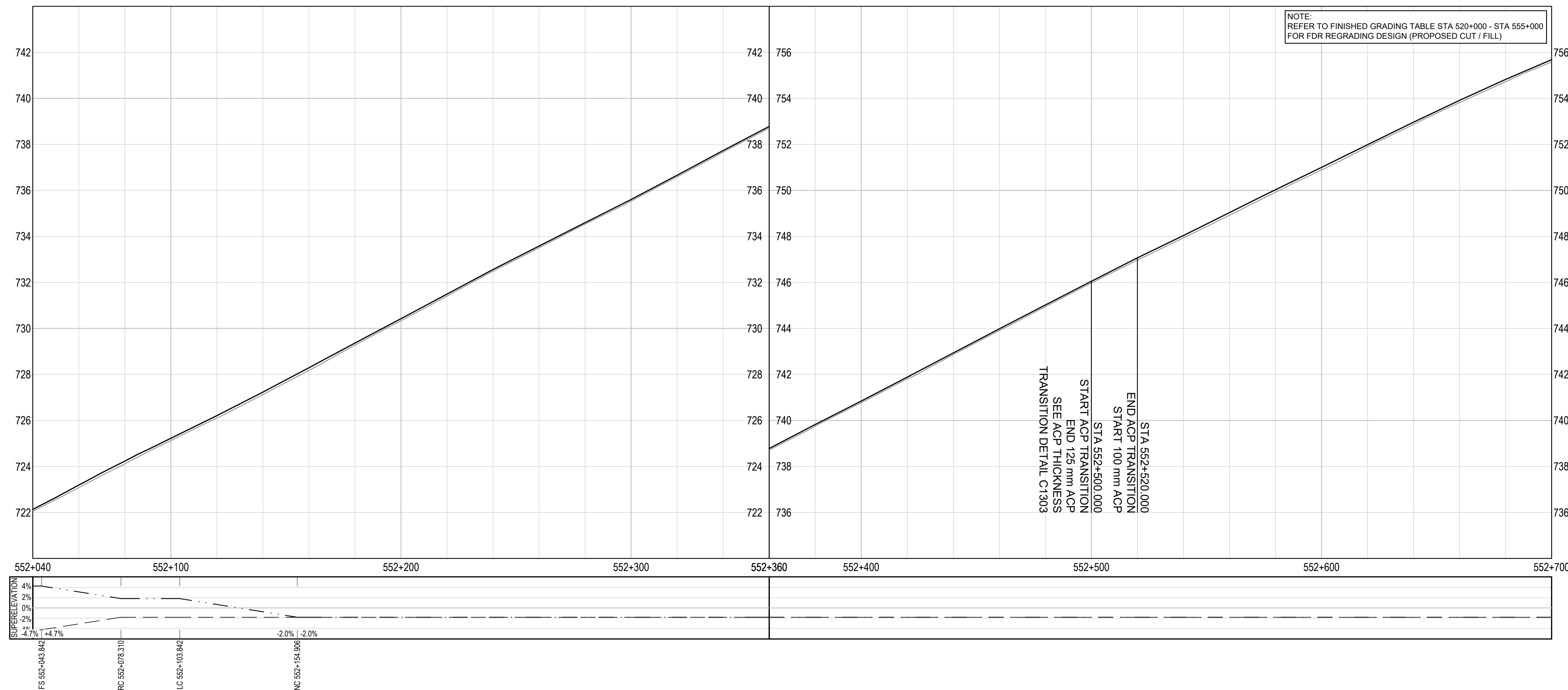
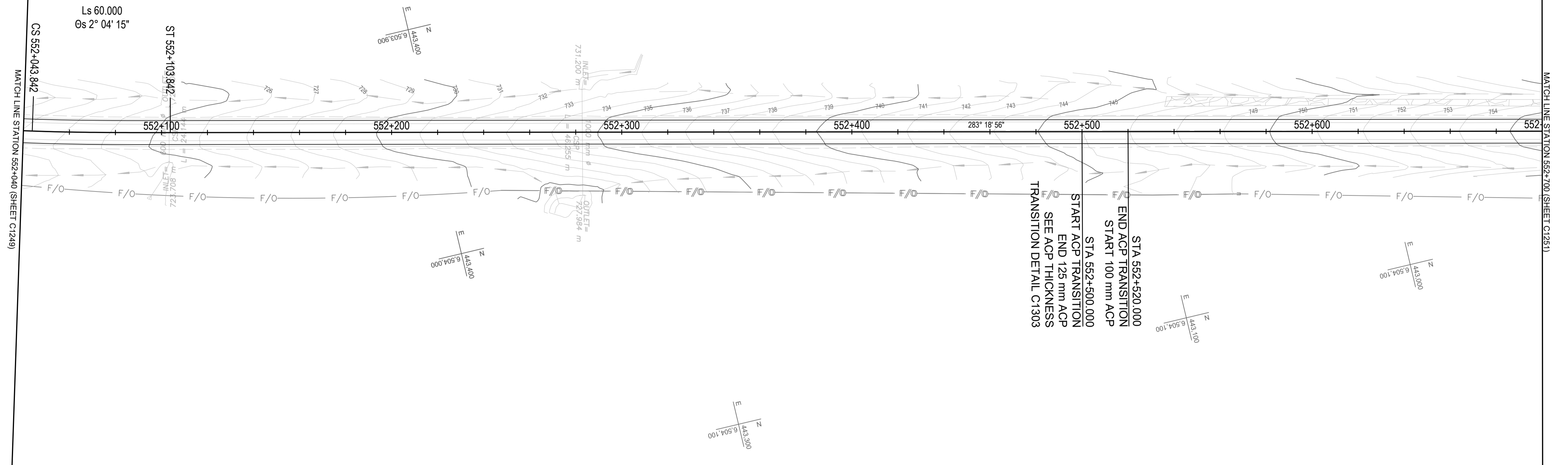


Project title/Titre du projet
**KM 325 - 355 & KM 520 - 555
 PAVEMENT REPLACEMENT &
 MISCELLANEOUS WORKS
 ALASKA HIGHWAY, BC**

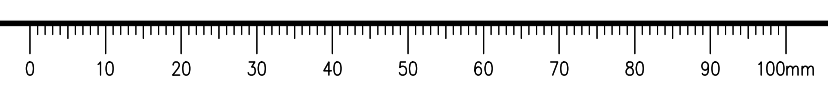
Approved by/Approuvé par
S.LI
 Designed by/Conçue par
A.DEEPWELL / C.ERIKS / H.ONG
 Drawn by/Dessiné par
A.DEEPWELL / H.ONG
 PSPC Project Manager/Administrateur de Projets TPSGC
A.TAHERI
 PSPC Architectural and Engineering Resources Manager/
 Ressources Architectural et de Directeur d'Ingénierie, TPSGC

Client/client
PUBLIC SERVICES AND PROCUREMENT CANADA
 Drawing title/Titre du dessin
**PLAN / PROFILE
 STA. 552+040 TO STA. 552+700**

Project No./No. du projet	Sheet/Feuille	Revision no./La Révision no.
R.116050.001	C1250 OF	0



C:\Users\Colin.Erki\Desktop\C1241-1250 PLAN PROFILES.dwg [C:\250] February 12, 2021 - 2:37:39 pm (BY: ERKIS, COLIN)


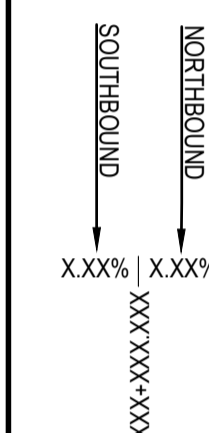


ISSUED FOR TENDER

- GENERAL NOTES:
- DIMENSIONS, COORDINATES, ELEVATIONS ARE IN METRES UNLESS NOTED OTHERWISE
 - THE CONTRACTOR IS RESPONSIBLE FOR VERIFYING THE LOCATION OF ALL UTILITIES PRIOR TO CONSTRUCTION

LEGEND
(PROFILE / SUPERELEVATION)

NC = NORMAL CROWN
LC = LEVEL CROWN
RC = REVERSE CROWN
FS = FULL SUPERELEVATION



Revision/Revisión	Description/Description	Date/Date
0	ISSUED FOR TENDER	21/02/12

Client/client
Public Services and Procurement Canada



Project title/Titre du projet
**KM 325 - 355 & KM 520 - 555
PAVEMENT REPLACEMENT &
MISCELLANEOUS WORKS
ALASKA HIGHWAY, BC**

Approved by/Approve par
S.LI

Designed by/Concept par
A.DEEPWELL / C.ERIKS / H.ONG

Drawn by/Dessine par
A.DEEPWELL / H.ONG

PSPC Project Manager/Administrateur de Projets TPSGC
A.TAHERI

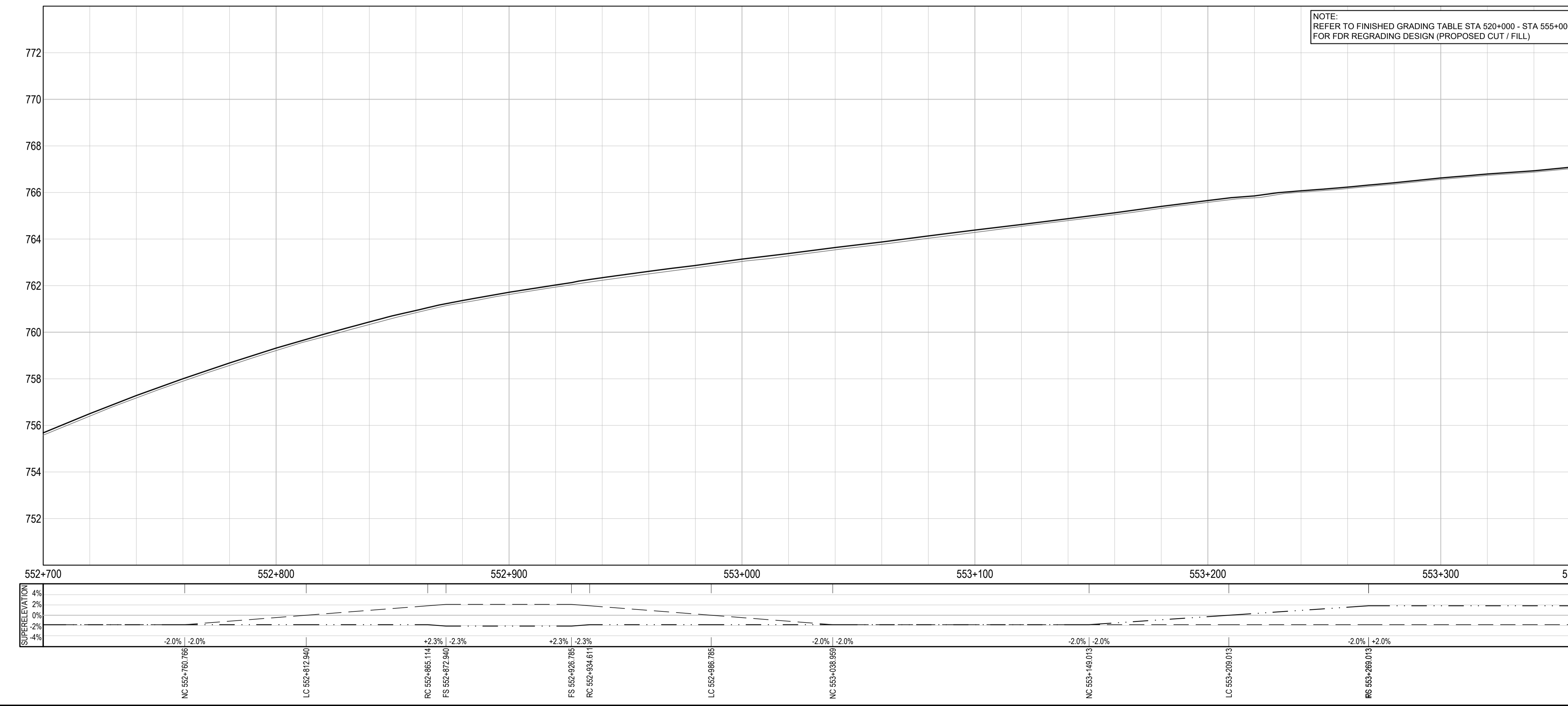
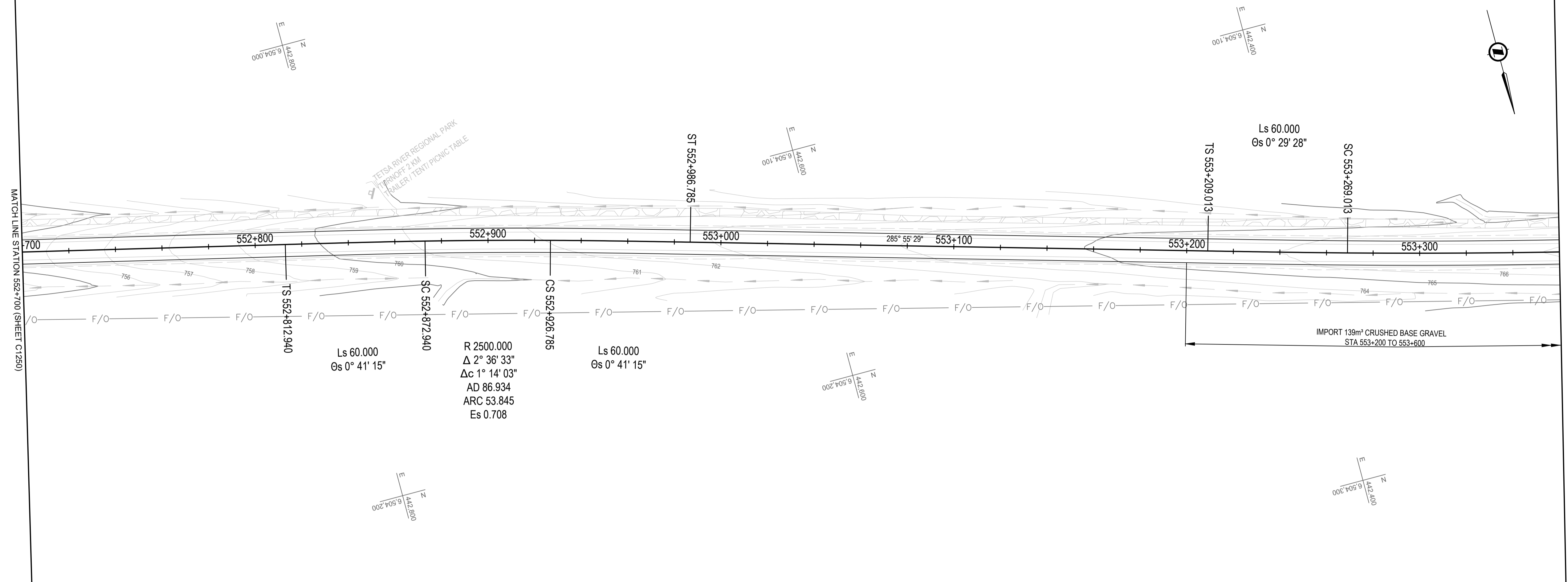
PSPC Architectural and Engineering Resources Manager/
Ressources Architectural et de Directeur d'ingénierie, TPSGC

Client/client
PUBLIC SERVICES AND PROCUREMENT CANADA

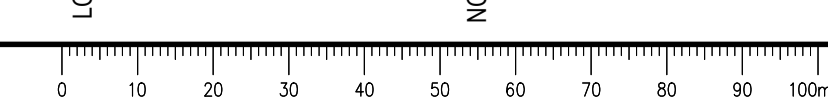
Drawing title/Titre du dessin
**PLAN / PROFILE
STA. 552+700 TO STA. 553+360**

Project No./No. du projet R.116050.001	Sheet/Feuille C1251 OF	Revision no./ La Révision no. 0
--	-------------------------------------	--

MATCH LINE STATION 552+700 (SHEET C1250)



C:\Users\Colin.Erki\Desktop\C1251-1254 PLAN PROFILES.dwg [C1251] February 12, 2021 - 2:32:57 pm (BY: ERIKS, COLIN)


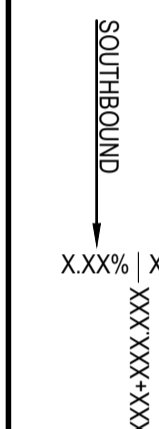


ISSUED FOR TENDER

- GENERAL NOTES:
- DIMENSIONS, COORDINATES, ELEVATIONS ARE IN METRES UNLESS NOTED OTHERWISE
 - THE CONTRACTOR IS RESPONSIBLE FOR VERIFYING THE LOCATION OF ALL UTILITIES PRIOR TO CONSTRUCTION

LEGEND
(PROFILE / SUPERELEVATION)

NC = NORMAL CROWN
LC = LEVEL CROWN
RC = REVERSE CROWN
FS = FULL SUPERELEVATION



Revision/Revisión	Description/Description	Date/Date
0	ISSUED FOR TENDER	21/02/12

Client/client
Public Services and Procurement Canada



Project title/Titre du projet
**KM 325 - 355 & KM 520 - 555
PAVEMENT REPLACEMENT &
MISCELLANEOUS WORKS
ALASKA HIGHWAY, BC**

Approved by/Approve par
S.LI

Designed by/Concept par
A.DEEPWELL / C.ERIKS / H.ONG

Drawn by/Dessine par
A.DEEPWELL / H.ONG

PSPC Project Manager/Administrateur de Projets TPSGC
A.TAHERI

PSPC Architectural and Engineering Resources Manager/
Ressources Architectural et de Directeur d'ingénierie, TPSGC

Client/client
PUBLIC SERVICES AND PROCUREMENT CANADA

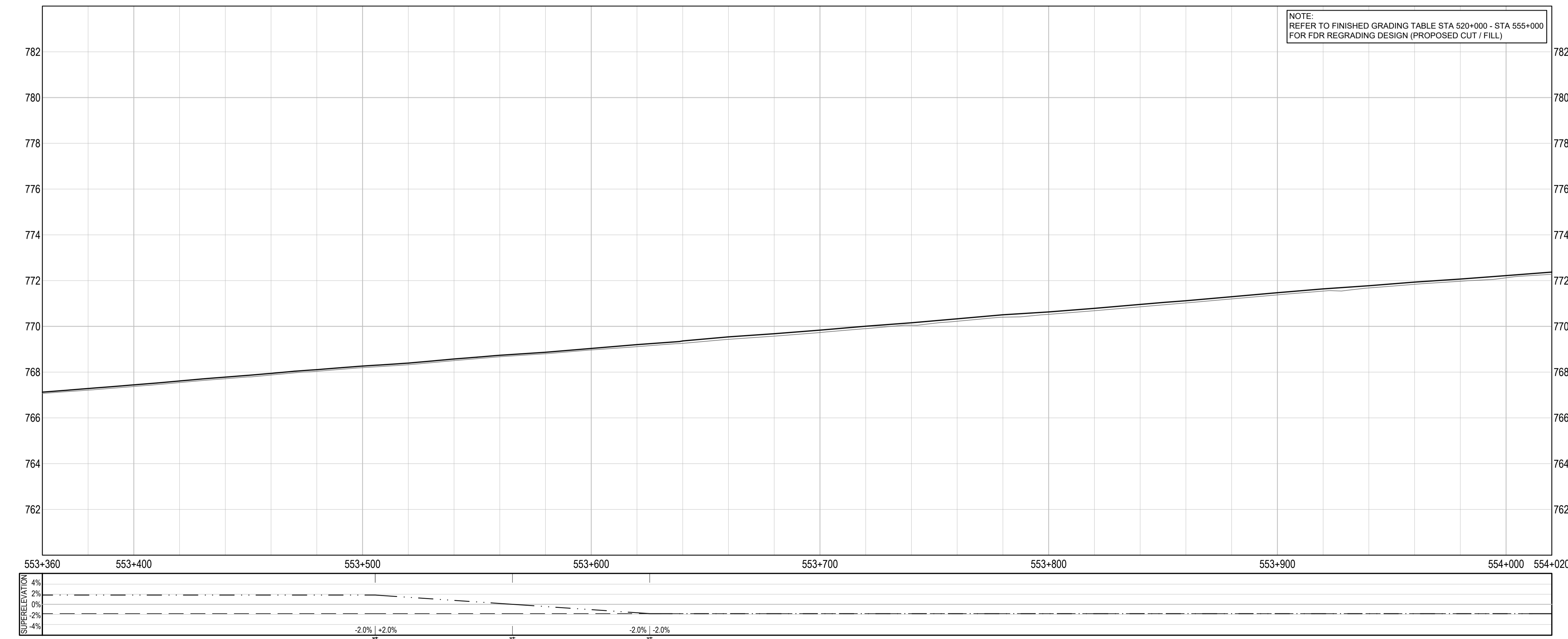
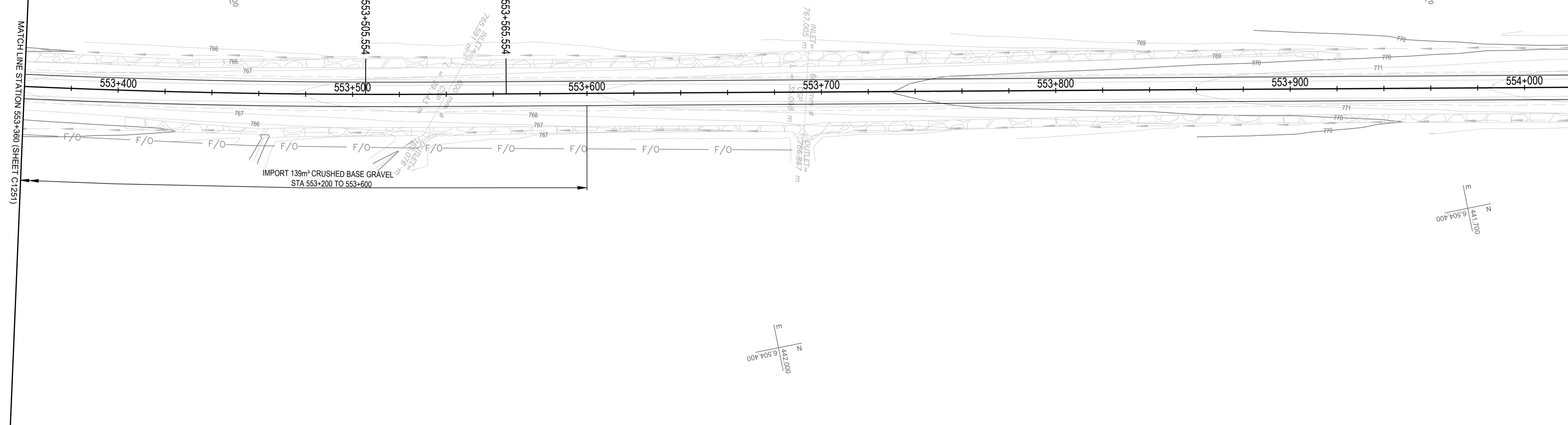
Drawing title/Titre du dessin
**PLAN / PROFILE
STA. 553+360 TO STA. 554+020**

Project No./No. du projet	Sheet/Feuille	Revision no./La Révision no.
R.116050.001	C1252	0

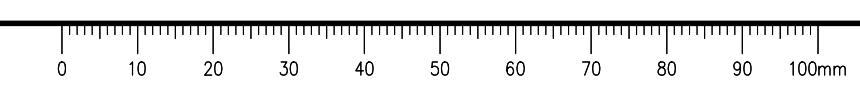
R 3500.000
Δ 4° 51' 16"
Δc 3° 52' 20"
AD 178.361
ARC 236.542
Es 3.186

Ls 60.000
Os 0° 29' 28"

MATCH LINE STATION 553+360 (SHEET C1251)



NOTE:
REFER TO FINISHED GRADING TABLE STA 520+000 - STA 555+000 FOR FDR REGRADING DESIGN (PROPOSED CUT / FILL)

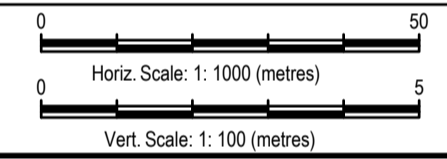
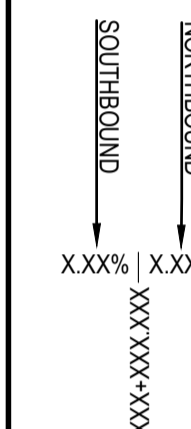


ISSUED FOR TENDER

GENERAL NOTES:
 1. DIMENSIONS, COORDINATES, ELEVATIONS ARE IN METRES UNLESS NOTED OTHERWISE
 2. THE CONTRACTOR IS RESPONSIBLE FOR VERIFYING THE LOCATION OF ALL UTILITIES PRIOR TO CONSTRUCTION

LEGEND
(PROFILE / SUPERELEVATION)

NC = NORMAL CROWN
 LC = LEVEL CROWN
 RC = REVERSE CROWN
 FS = FULL SUPERELEVATION



Revision/Modification	Description/Description	Date/Date
0	ISSUED FOR TENDER	21/02/12

Client/client
Public Services and Procurement Canada



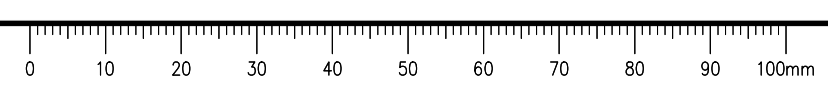

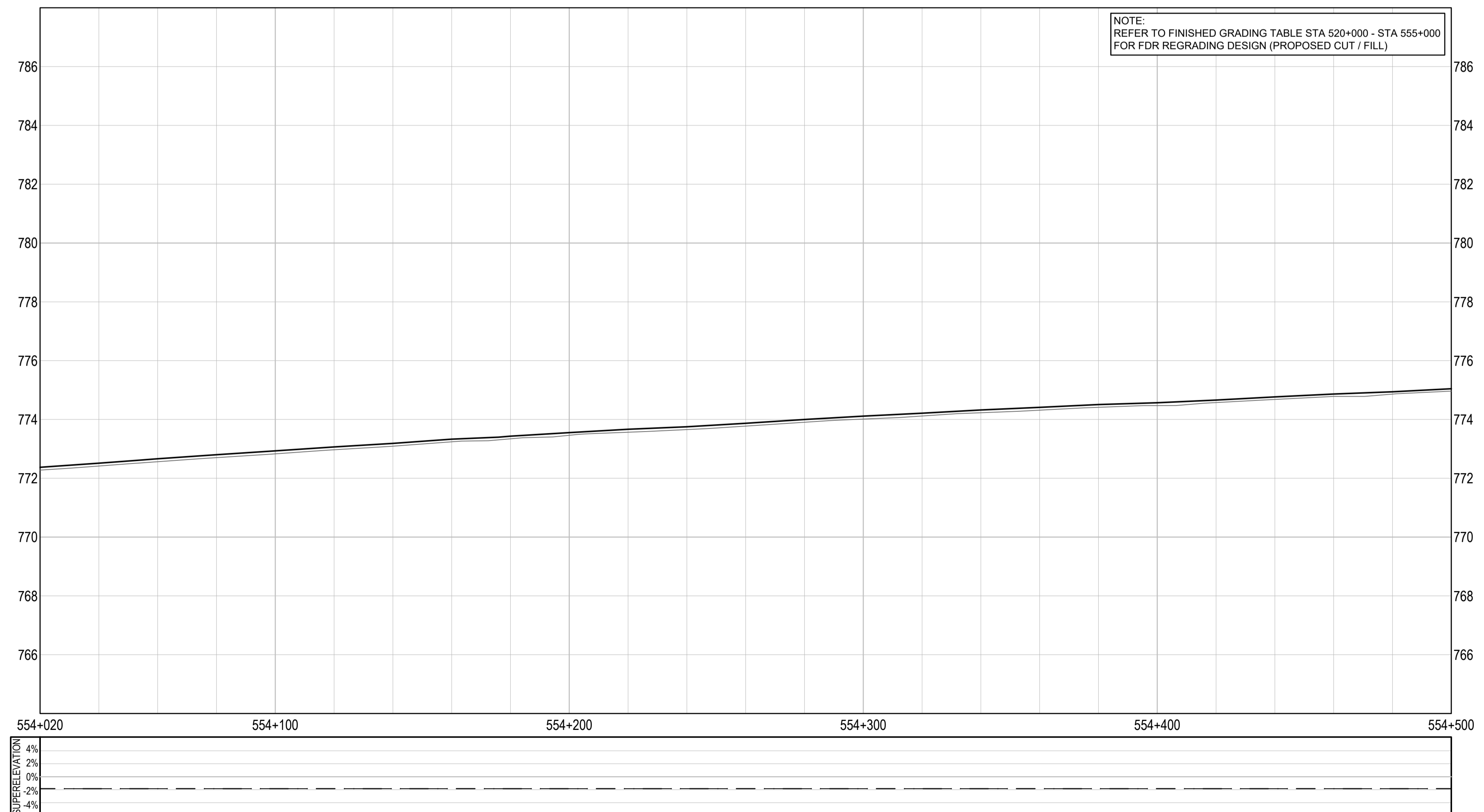
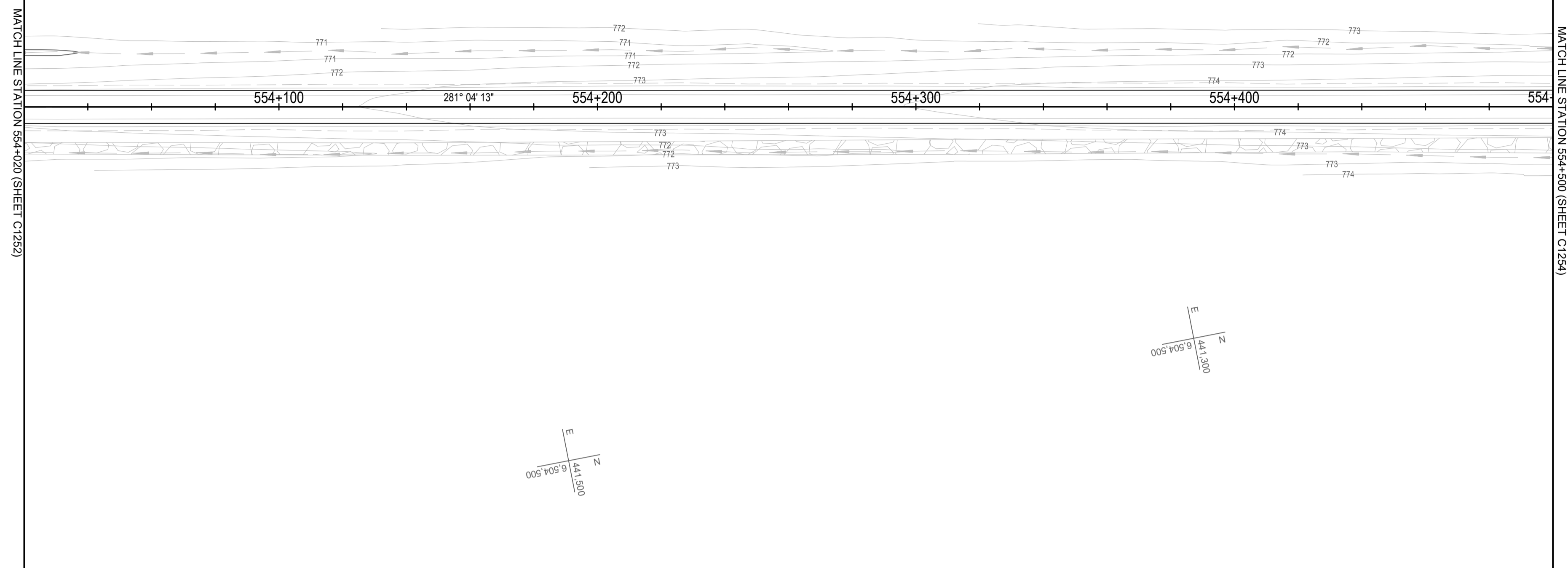
Project title/Titre du projet
**KM 325 - 355 & KM 520 - 555
 PAVEMENT REPLACEMENT &
 MISCELLANEOUS WORKS
 ALASKA HIGHWAY, BC**

Approved by/Approve par
S.LI
 Designed by/Concept par
A.DEEPWELL / C.ERIKS / H.ONG
 Drawn by/Dessine par
A.DEEPWELL / H.ONG
 PSPC Project Manager/Administrateur de Projets TPSGC
A.TAHERI
 PSPC Architectural and Engineering Resources Manager/
 Ressources Architectural et de Directeur d'Ingénierie, TPSGC

Client/client
PUBLIC SERVICES AND PROCUREMENT CANADA

Drawing title/Titre du dessin
**PLAN / PROFILE
 STA. 554+020 TO STA. 554+500**

Project No./No. du projet	Sheet/Feuille	Revision no./La Révision no.
R.116050.001	C1253 OF	0

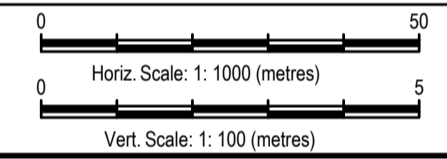


ISSUED FOR TENDER

GENERAL NOTES:
 1. DIMENSIONS, COORDINATES, ELEVATIONS ARE IN METRES UNLESS NOTED OTHERWISE
 2. THE CONTRACTOR IS RESPONSIBLE FOR VERIFYING THE LOCATION OF ALL UTILITIES PRIOR TO CONSTRUCTION

LEGEND (PROFILE / SUPERELEVATION)

NC = NORMAL CROWN
 LC = LEVEL CROWN
 RC = REVERSE CROWN
 FS = FULL SUPERELEVATION



Revision/Revisión	Description/Description	Date/Date
0	ISSUED FOR TENDER	21/02/12

Client/client
Public Services and Procurement Canada

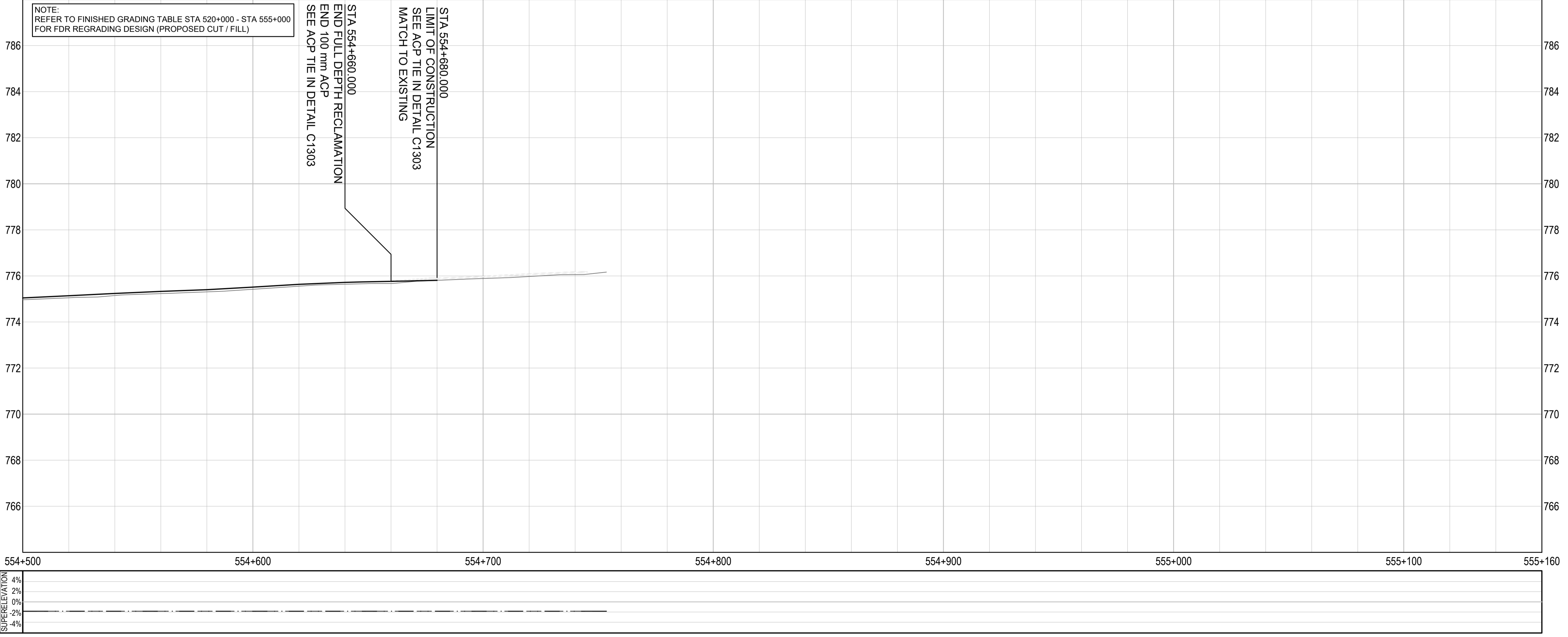
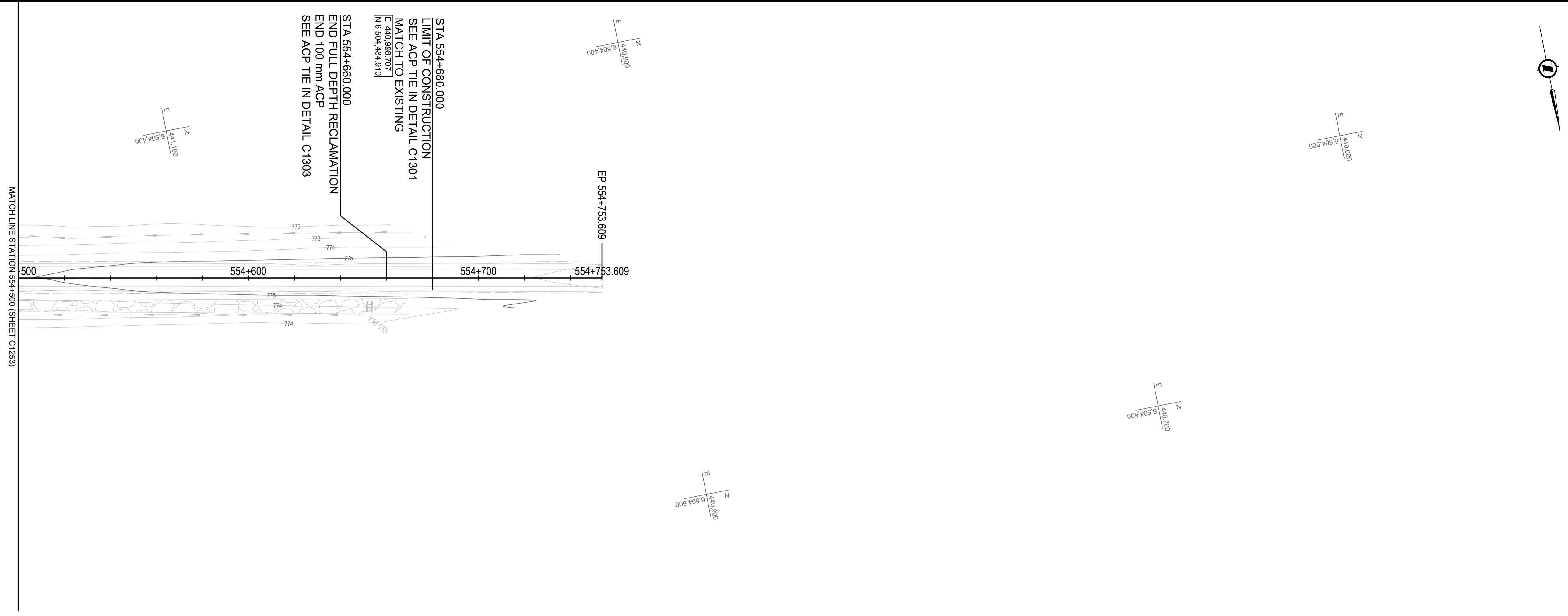


Project title/Titre du projet
**KM 325 - 355 & KM 520 - 555
 PAVEMENT REPLACEMENT &
 MISCELLANEOUS WORKS
 ALASKA HIGHWAY, BC**

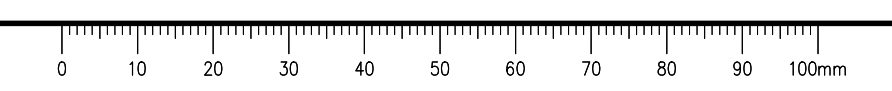
Approved by/Approuvé par
S.LI
 Designed by/Concepté par
A.DEEPWELL / C.ERIKS / H.ONG
 Drawn by/Dessiné par
A.DEEPWELL / H.ONG
 PSPC Project Manager/Administrateur de Projets TPSGC
A.TAHERI
 PSPC Architectural and Engineering Resources Manager/
 Ressources Architectural et de Directeur d'Ingénierie, TPSGC
 Client/client
PUBLIC SERVICES AND PROCUREMENT CANADA

Drawing title/Titre du dessin
**PLAN / PROFILE
 STA. 554+500 TO STA. 555+160**

Project No./No. du projet R.116050.001	Sheet/Feuille C1254 OF	Revision no./La Révision no. 0
--	-------------------------------------	--

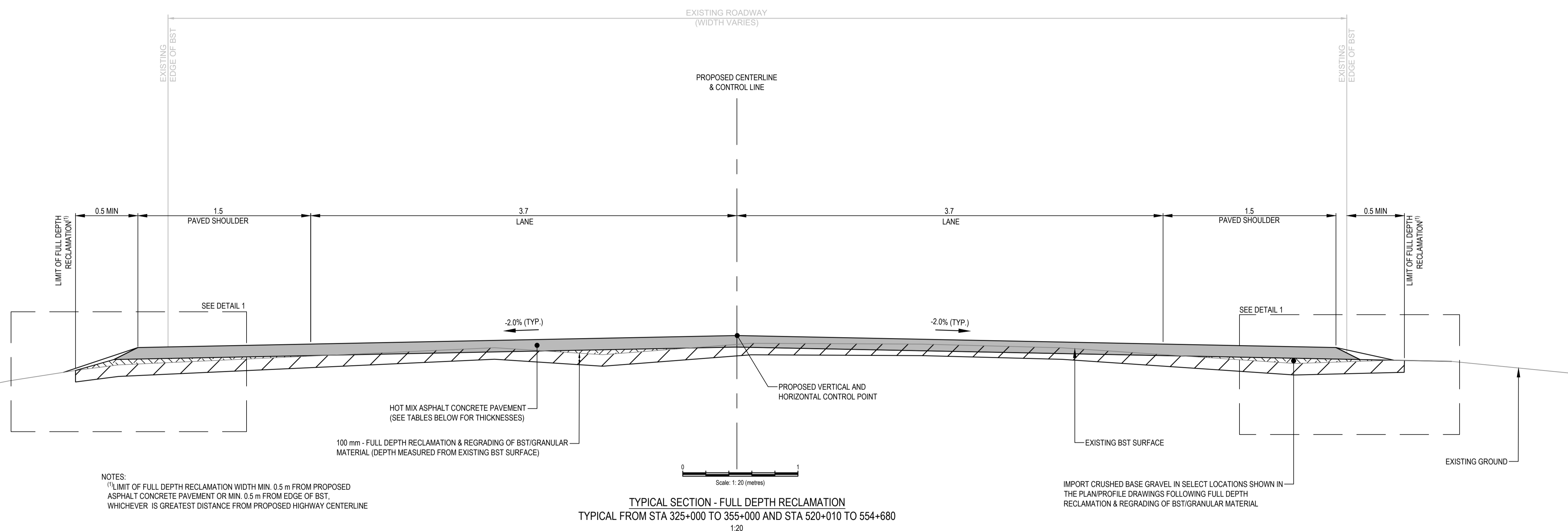


C:\Users\Colin.Eriks\Desktop\C1254-1254 PLAN PROFILES.dwg [C1254] February 12, 2021 - 2:33:50 pm (BY: ERIKS, COLIN)




ISSUED FOR TENDER

- GENERAL NOTES:
- DIMENSIONS, COORDINATES, ELEVATIONS ARE IN METRES UNLESS NOTED OTHERWISE
 - THE CONTRACTOR IS RESPONSIBLE FOR VERIFYING THE LOCATION OF ALL UTILITIES PRIOR TO CONSTRUCTION



NOTES:
(1) LIMIT OF FULL DEPTH RECLAMATION WIDTH MIN. 0.5 m FROM PROPOSED ASPHALT CONCRETE PAVEMENT OR MIN. 0.5 m FROM EDGE OF BST, WHICHEVER IS GREATEST DISTANCE FROM PROPOSED HIGHWAY CENTERLINE

IMPORT CRUSHED BASE GRAVEL IN SELECT LOCATIONS SHOWN IN THE PLAN/PROFILE DRAWINGS FOLLOWING FULL DEPTH RECLAMATION & REGRADING OF BST/GRANULAR MATERIAL



Revision/Description	Date/Date
0 ISSUED FOR TENDER	21/02/12

Client/client: Public Services and Procurement Canada



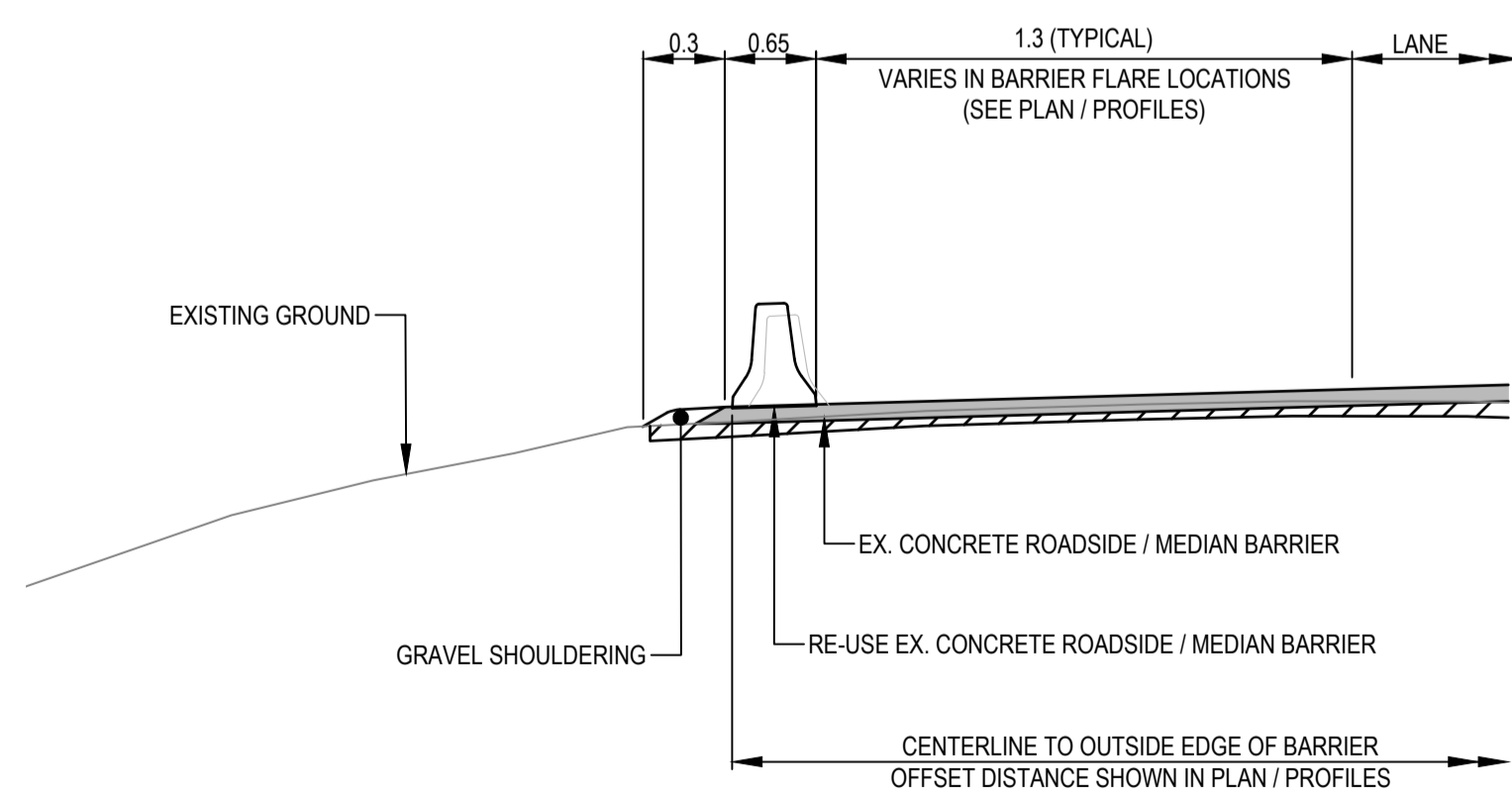
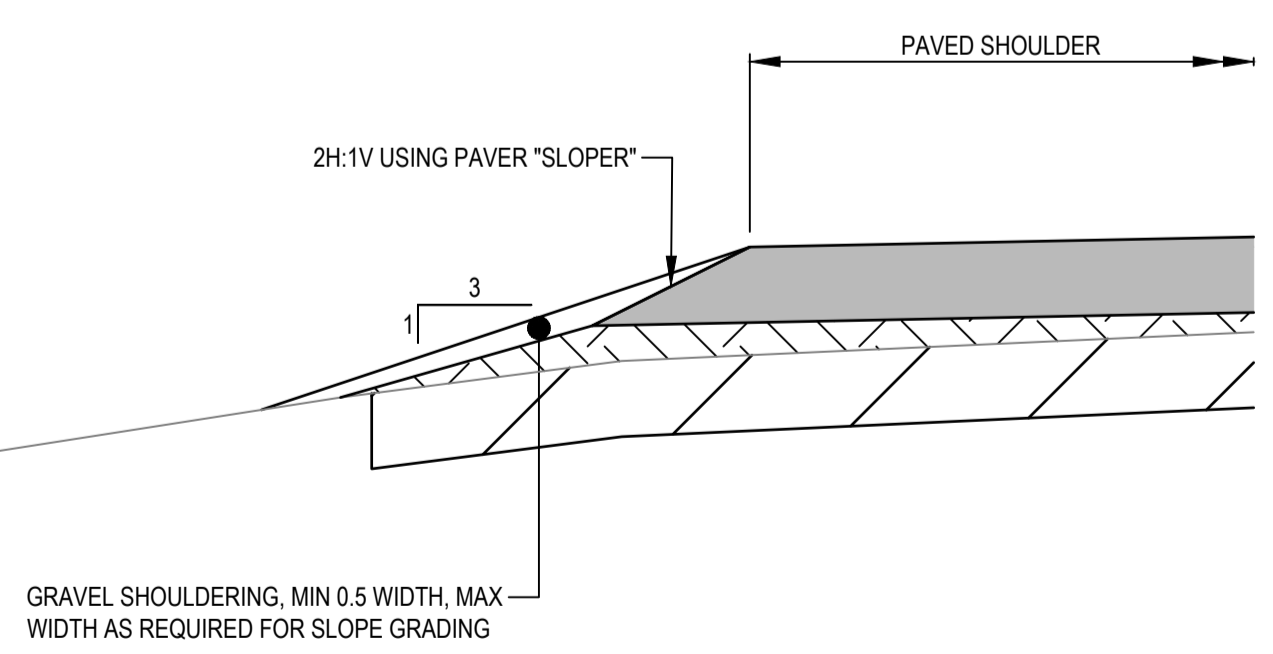
Project title/Titre du projet:
KM 325 - 355 & KM 520 - 555 PAVEMENT REPLACEMENT & MISCELLANEOUS WORKS ALASKA HIGHWAY, BC

**PROPOSED ACP THICKNESS
STA 325+000 TO 355+000**

STATION START	STATION END	ACP THICKNESS (mm)
325+000	326+400	110
326+420	328+000	125
328+020	355+000	110

**PROPOSED ACP THICKNESS
STA 520+010 TO 554+680**

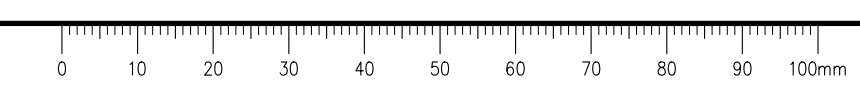
STATION START	STATION END	ACP THICKNESS (mm)
520+010	528+000	110
528+020	530+000	100
530+040	533+200	160
533+240	534+000	105
534+040	538+300	155
538+320	540+000	125
540+020	544+600	155
544+620	552+500	125
552+520	554+680	100



Scale: 1:10 (metres)

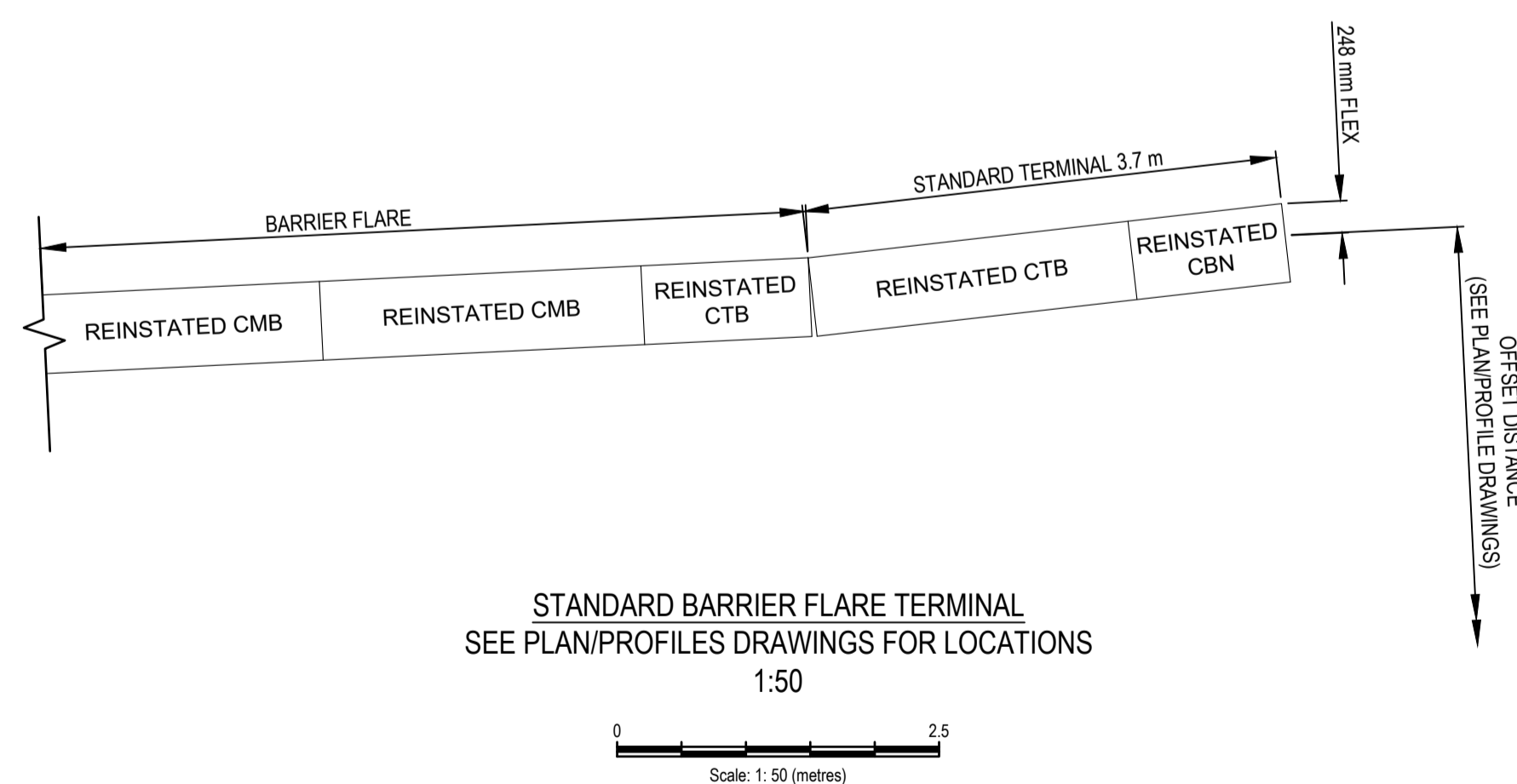

Scale: 1:50 (metres)

Q:\Vancouver\Transportation\TRN\VHM\03164 Alaska Highway Paving Km 325-355 & Km 520-555\CAD\Sheets KM 325-355 & Km 520-555\PAVING\C1301-C1307 TYPICAL ROADWAY SECTIONS & DETAILS.dwg [C:1301] February 12, 2021 - 1:38:48 pm [BY: ERIKS, COLIN]



ISSUED FOR TENDER

- GENERAL NOTES:
- DIMENSIONS, COORDINATES, ELEVATIONS ARE IN METRES UNLESS NOTED OTHERWISE
 - THE CONTRACTOR IS RESPONSIBLE FOR VERIFYING THE LOCATION OF ALL UTILITIES PRIOR TO CONSTRUCTION



Revision/Revisión	Description/Description	Date/Date
0	ISSUED FOR TENDER	21/02/12

Public Services and Procurement Canada



Project title/Titre du projet
**KM 325 - 355 & KM 520 - 555
PAVEMENT REPLACEMENT &
MISCELLANEOUS WORKS
ALASKA HIGHWAY, BC**

Approved by/Approve par
S.LI

Designed by/Concept par
A.DEEPWELL / C.ERIKS / H.ONG

Drawn by/Dessine par
A.DEEPWELL / H.ONG

PSPC Project Manager/Administrateur de Projets TPSGC
A.TAHERI

PSPC Architectural and Engineering Resources Manager/
Ressources Architectural et de Directeur d'Ingénierie, TPSGC

Client/client
PUBLIC SERVICES AND PROCUREMENT CANADA

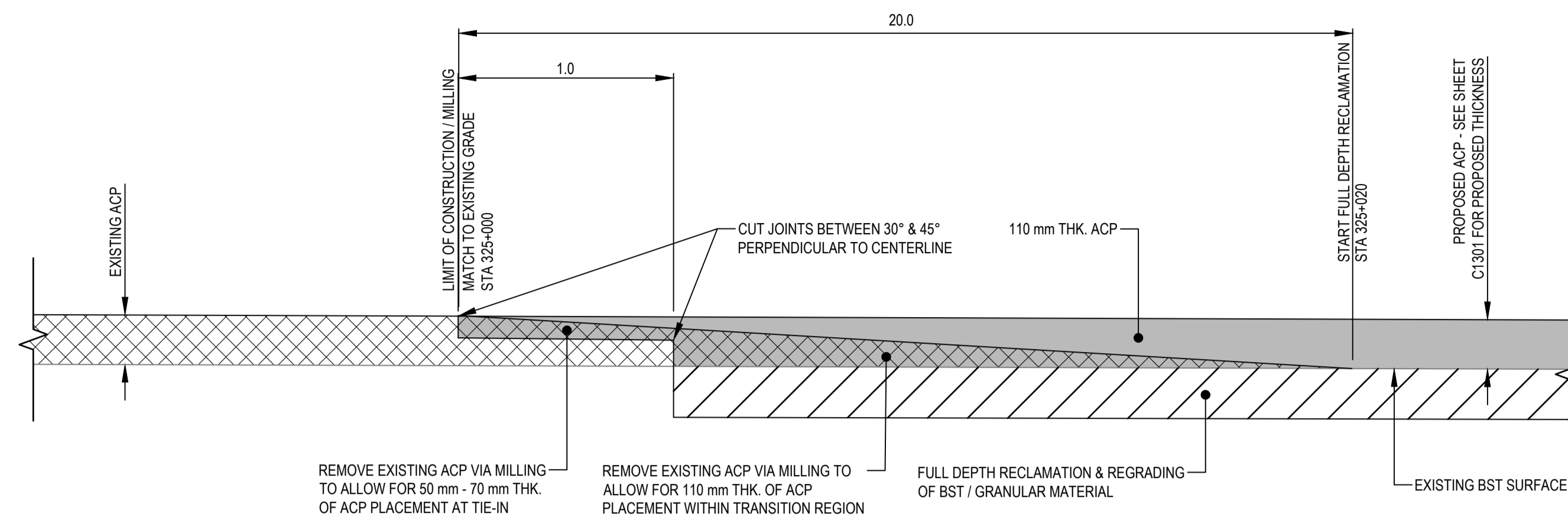
Drawing title/Titre du dessin

**TYPICAL SECTIONS -
KM 325 PAVEMENT SHOULDER
WIDTH TRANSITION
&
STANDARD BARRIER FLARE
TERMINAL**


Project No./No. du projet	Sheet/Feuille	Revision no./La Révision no.
R.116050.001	C1302	0

ISSUED FOR TENDER


- GENERAL NOTES:
- DIMENSIONS, COORDINATES, ELEVATIONS ARE IN METRES UNLESS NOTED OTHERWISE
 - THE CONTRACTOR IS RESPONSIBLE FOR VERIFYING THE LOCATION OF ALL UTILITIES PRIOR TO CONSTRUCTION



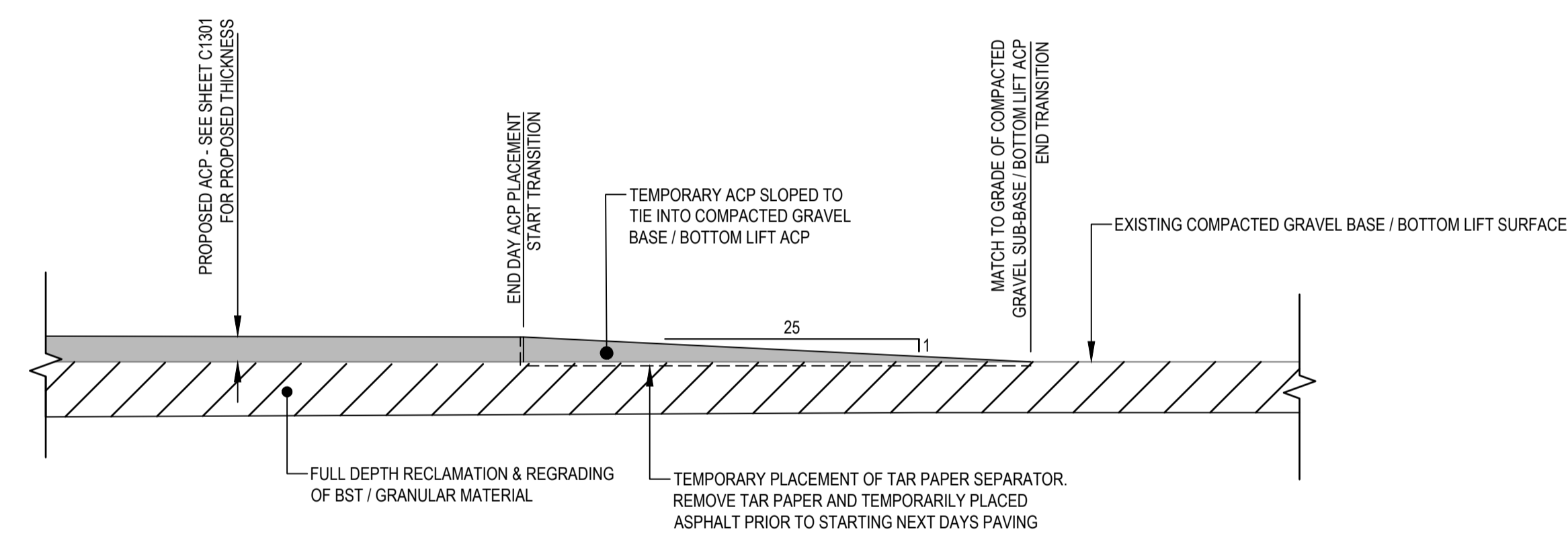
TIE-IN TO EXISTING ACP AT KM 325+000
NTS




TIE-IN TO EXISTING BST AT KM 520+010
NTS



ASPHALT PAVEMENT THICKNESS TRANSITION DETAIL
NTS



TEMPORARY TIE-IN TO COMPACTED GRAVEL SUB-BASE / BOTTOM LIFT ACP
(TO BE COMPLETED AT END OF EACH DAY OF PAVING PRIOR TO OPENING OF TRAVEL LANE TO TRAFFIC)
NTS



TIE-IN TO EXISTING BST AT STA 355+000 & STA 554+680
NTS



Revision/Revisão	Description/Description	Date/Date
0	ISSUED FOR TENDER	21/02/12

Client/client: Public Services and Procurement Canada



Project title/Titre du projet:
**KM 325 - 355 & KM 520 - 555
PAVEMENT REPLACEMENT &
MISCELLANEOUS WORKS
ALASKA HIGHWAY, BC**

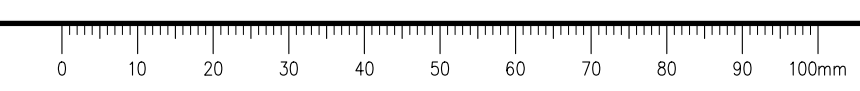
Approved by/Approuvé par:
S.LI
Designed by/Concepté par:
A.DEEPWELL / C.ERIKS / H.ONG
Drawn by/Dessiné par:
A.DEEPWELL / H.ONG
PSPC Project Manager/Administrateur de Projets TPSGC:
A.TAHERI
PSPC Architectural and Engineering Resources Manager/
Ressources Architectural et de Directeur d'Ingénierie, TPSGC:

Client/client:
PUBLIC SERVICES AND PROCUREMENT CANADA

Drawing title/Titre du dessin:
**ASPHALT PAVEMENT TIE-IN &
TRANSITION DETAILS**

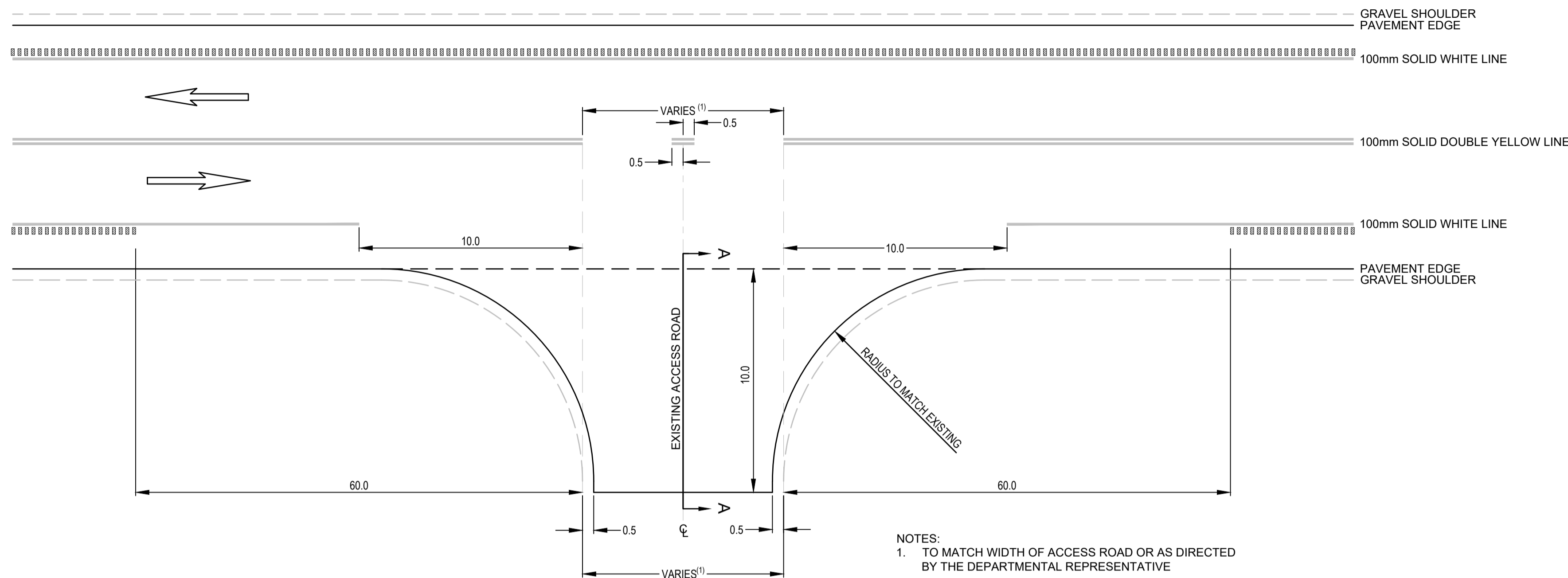
Project No./No. du projet	Sheet/Feuille	Revision no./La Révision no.
R.116050.001	C1303	0

Q:\Vancouver\Transportation\TRN\VHWY\Projects\TRN\VHWY\Projects\Alaska Highway Paving Km 325 - 355 & Km 520 - 555\CAD\Sheets KM 325-355 & Km 520 - 555\CAD\Sheets KM 325-355 & Km 520 - 555 PAVING\C1301-C1307 TYPICAL ROADWAY SECTIONS & DETAILS.dwg [C:1303] February 12, 2012 - 1:38:49 pm [BY: ERIKS, COLIN]



ISSUED FOR TENDER

GENERAL NOTES:
1. DIMENSIONS, COORDINATES, ELEVATIONS ARE IN METRES UNLESS NOTED OTHERWISE
2. THE CONTRACTOR IS RESPONSIBLE FOR VERIFYING THE LOCATION OF ALL UTILITIES PRIOR TO CONSTRUCTION

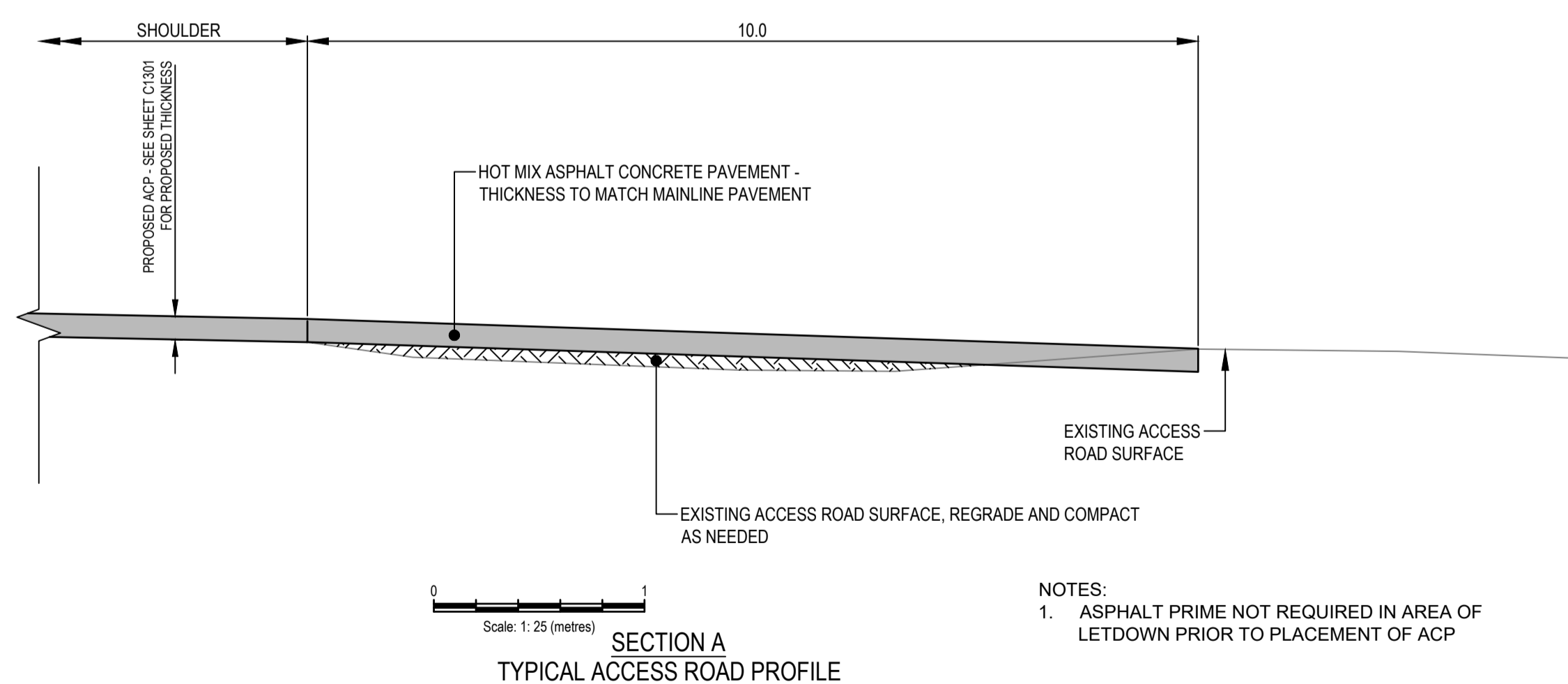


TYPICAL ACCESS ROAD PAVEMENT MARKING & LETDOWN DETAIL
NTS

NOTES:
1. TO MATCH WIDTH OF ACCESS ROAD OR AS DIRECTED BY THE DEPARTMENTAL REPRESENTATIVE


ACCESS ROAD LOCATIONS - KM 325 - 355	
STATION	SIDE
328+260	RIGHT
332+650 (MILE 209 ROAD)	RIGHT
336+240	LEFT
338+230	LEFT
345+320	LEFT
346+860	LEFT
349+240	LEFT
351+830	RIGHT
353+560	LEFT

ACCESS ROAD LOCATIONS - KM 520 - 555	
STATION	SIDE
527+465	RIGHT
527+590	RIGHT
529+430	RIGHT
533+710	LEFT
548+660	RIGHT
550+860 (TETSA RIVER RD)	LEFT



SECTION A
TYPICAL ACCESS ROAD PROFILE

NOTES:
1. ASPHALT PRIME NOT REQUIRED IN AREA OF LETDOWN PRIOR TO PLACEMENT OF ACP



Revision/Revisão	Description/Description	Date/Date
0	ISSUED FOR TENDER	21/02/12

Client/client
Public Services and Procurement Canada

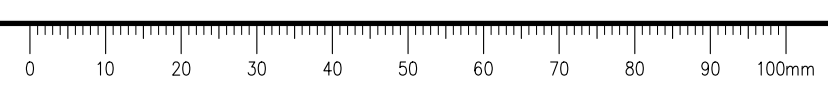


Project title/Titre du projet
KM 325 - 355 & KM 520 - 555 PAVEMENT REPLACEMENT & MISCELLANEOUS WORKS ALASKA HIGHWAY, BC

Approved by/Approve par
S.LI
Designed by/Concept par
A.DEEPWELL / C.ERIKS / H.ONG
Drawn by/Dessine par
A.DEEPWELL / H.ONG
PSPC Project Manager/Administrateur de Projets TPSGC
A.TAHERI
PSPC, Architectural and Engineering Resources Manager/Ressources Architectural et de Directeur d'Ingénierie, TPSGC

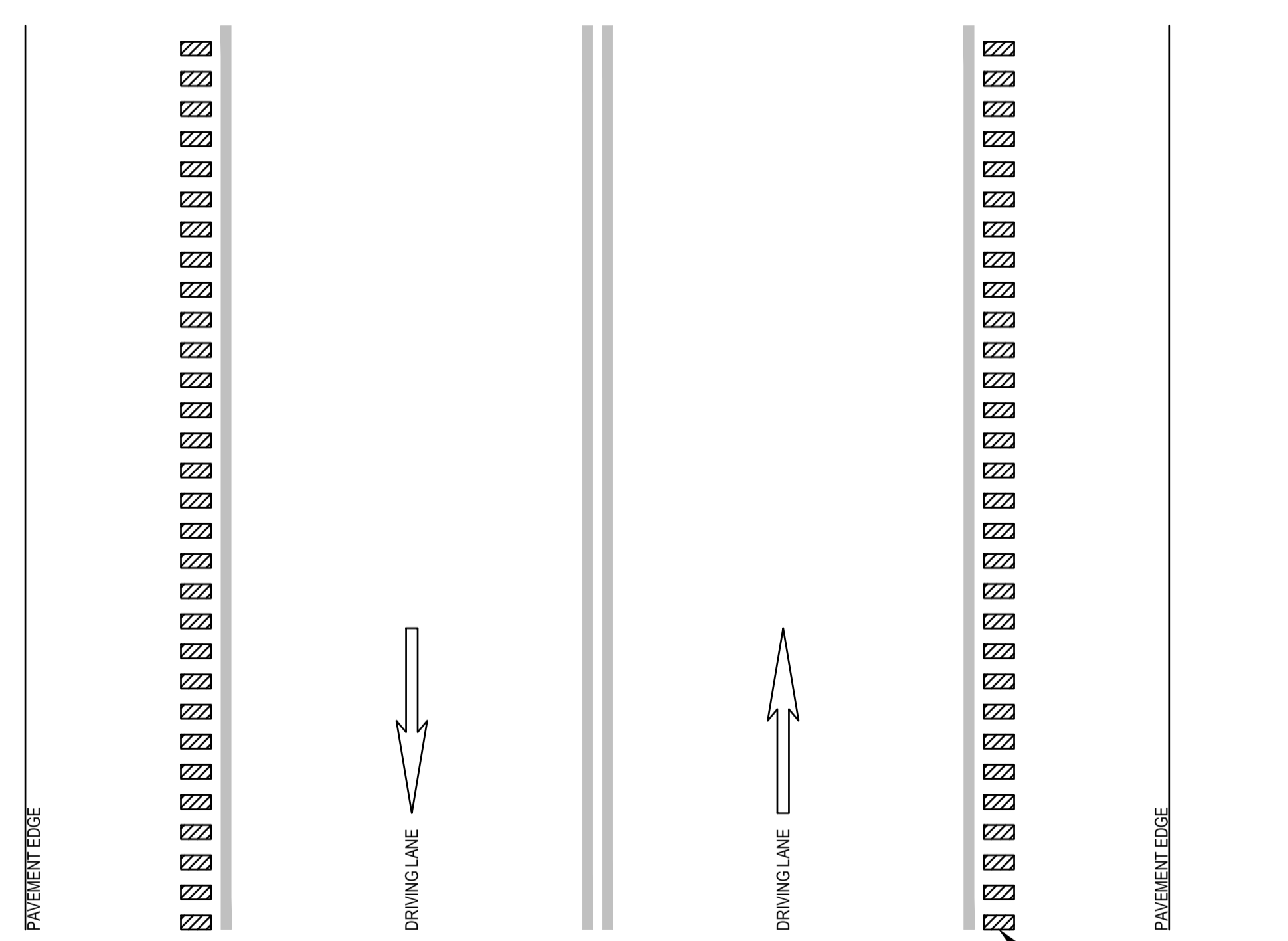
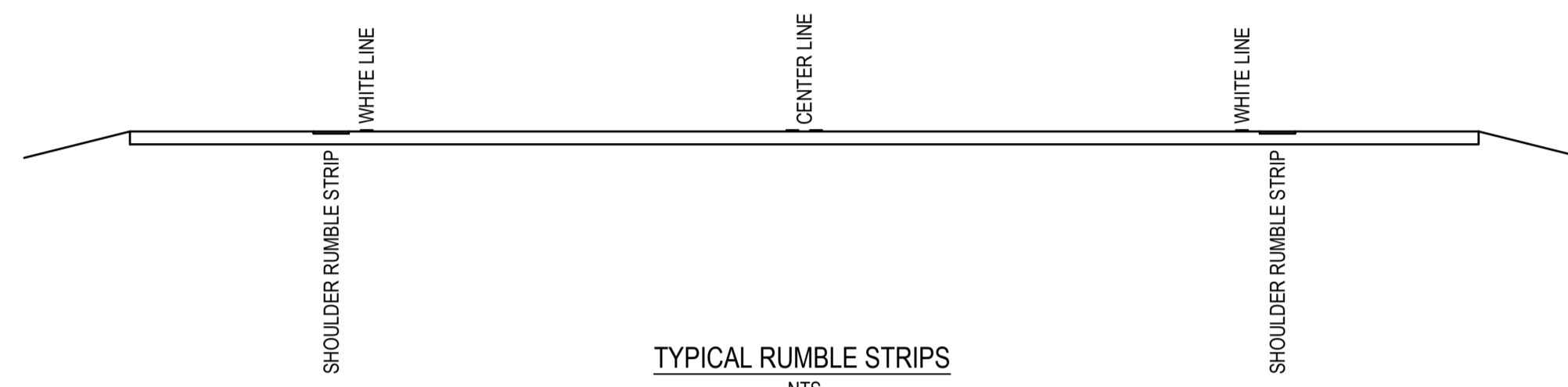
Client/client
PUBLIC SERVICES AND PROCUREMENT CANADA
Drawing title/Titre du dessin
ACCESS ROAD DETAILS

Project No./No. du projet	Sheet/Feuille	Revision no./La Révision no.
R.116050.001	C1305	0



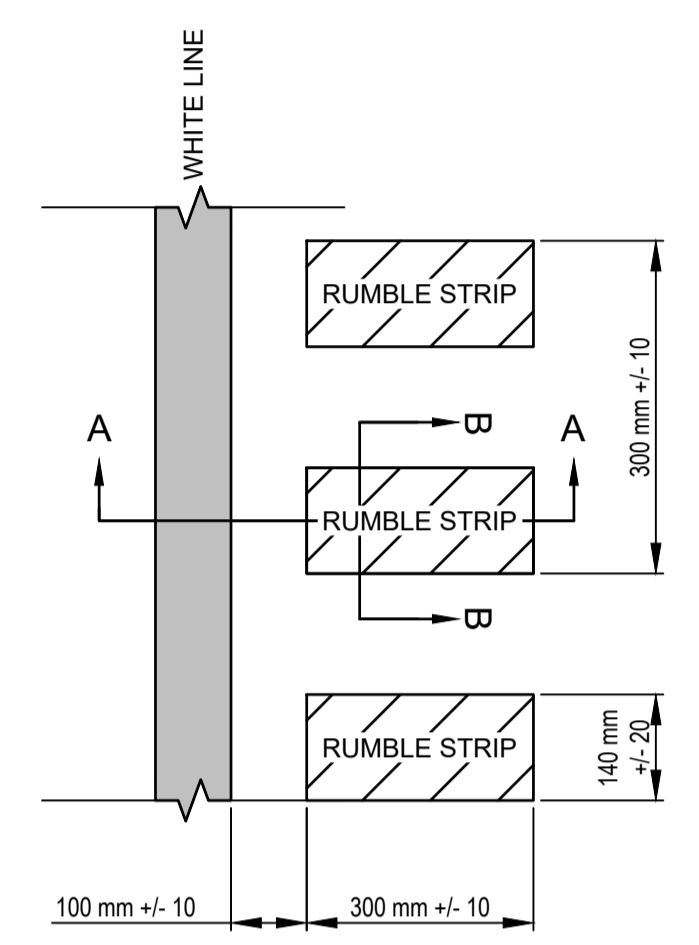
ISSUED FOR TENDER

- GENERAL NOTES:
1. DIMENSIONS, COORDINATES, ELEVATIONS ARE IN METRES UNLESS NOTED OTHERWISE
 2. THE CONTRACTOR IS RESPONSIBLE FOR VERIFYING THE LOCATION OF ALL UTILITIES PRIOR TO CONSTRUCTION

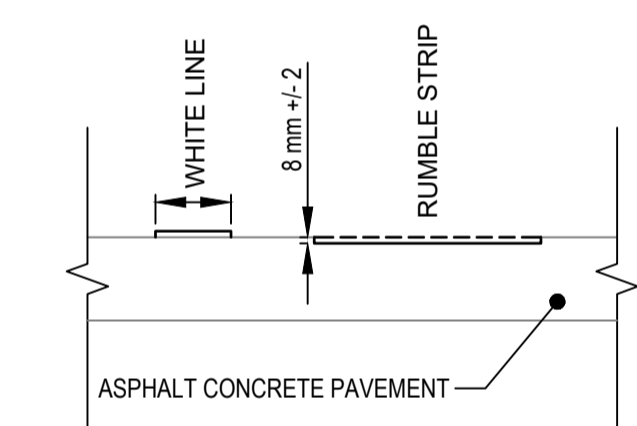
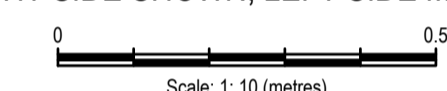


TYPICAL RUMBLE STRIPS
STA 325+000 TO STA 355+000 & STA 520+010 TO STA 554+680
NTS

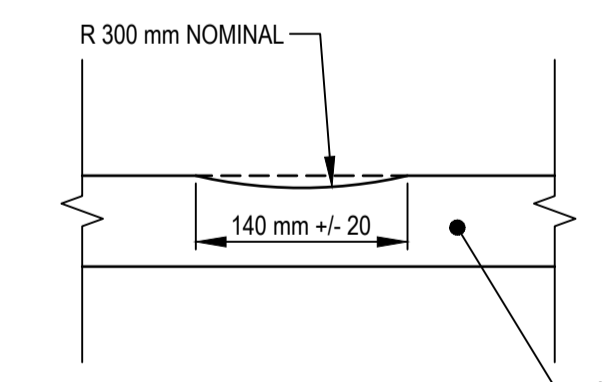
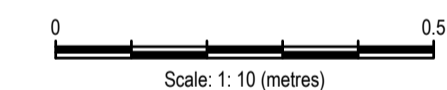
NOTES:
1. SHOULDER RUMBLE STRIPS TO BE INSTALLED FROM STA 325+000 TO STA 355+000 AND STA 520+010 TO STA 554+680 EXCEPT AT ACCESS ROAD LOCATIONS SHOWN ON ACCESS ROAD LOCATIONS TABLES




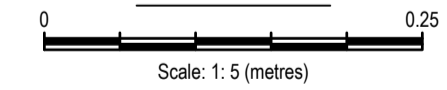
DETAIL A - SHOULDER RUMBLE STRIP
(RIGHT SIDE SHOWN, LEFT SIDE MIRROR)



SECTION A-A SHOULDER RUMBLE STRIP



SECTION B-B



Revision/Revisión	Description/Description	Date/Date
0	ISSUED FOR TENDER	21/02/12

Client/Client: Public Services and Procurement Canada



Project Title/Titre du projet:
**KM 325 - 355 & KM 520 - 555
PAVEMENT REPLACEMENT &
MISCELLANEOUS WORKS
ALASKA HIGHWAY, BC**

Approved by/Approve par:
S.LI
Designed by/Concept par:
A.DEEPWELL / C.ERIKS / H.ONG
Drawn by/Dessine par:
A.DEEPWELL / H.ONG
PSPC Project Manager/Administrateur de Projets TPSGC:
A.TAHERI
PSPC Architectural and Engineering Resources Manager/
Ressources Architectural et de Directeur d'Ingénierie, TPSGC

Client/Client:
PUBLIC SERVICES AND PROCUREMENT CANADA
Drawing Title/Titre du dessin:
RUMBLE STRIP DETAILS

Project No./No. du projet: R.116050.001	Sheet/Feuille: C1306	Revision no./ La Révision no.: 0
---	--------------------------------	---

Q:\Vancouver\Transportation\TRN\VHWY03\64 Alaska Highway Paving Km 325-355 & Km 520-555\CAD\Sheets KM 325-355 & Km 520-555 PAVING\C1307-TYPICAL ROADWAY SECTIONS & DETAILS.dwg [C:1306] February 12, 2012 - 1:39:51 pm [BY: ERIKS, COLIN]

