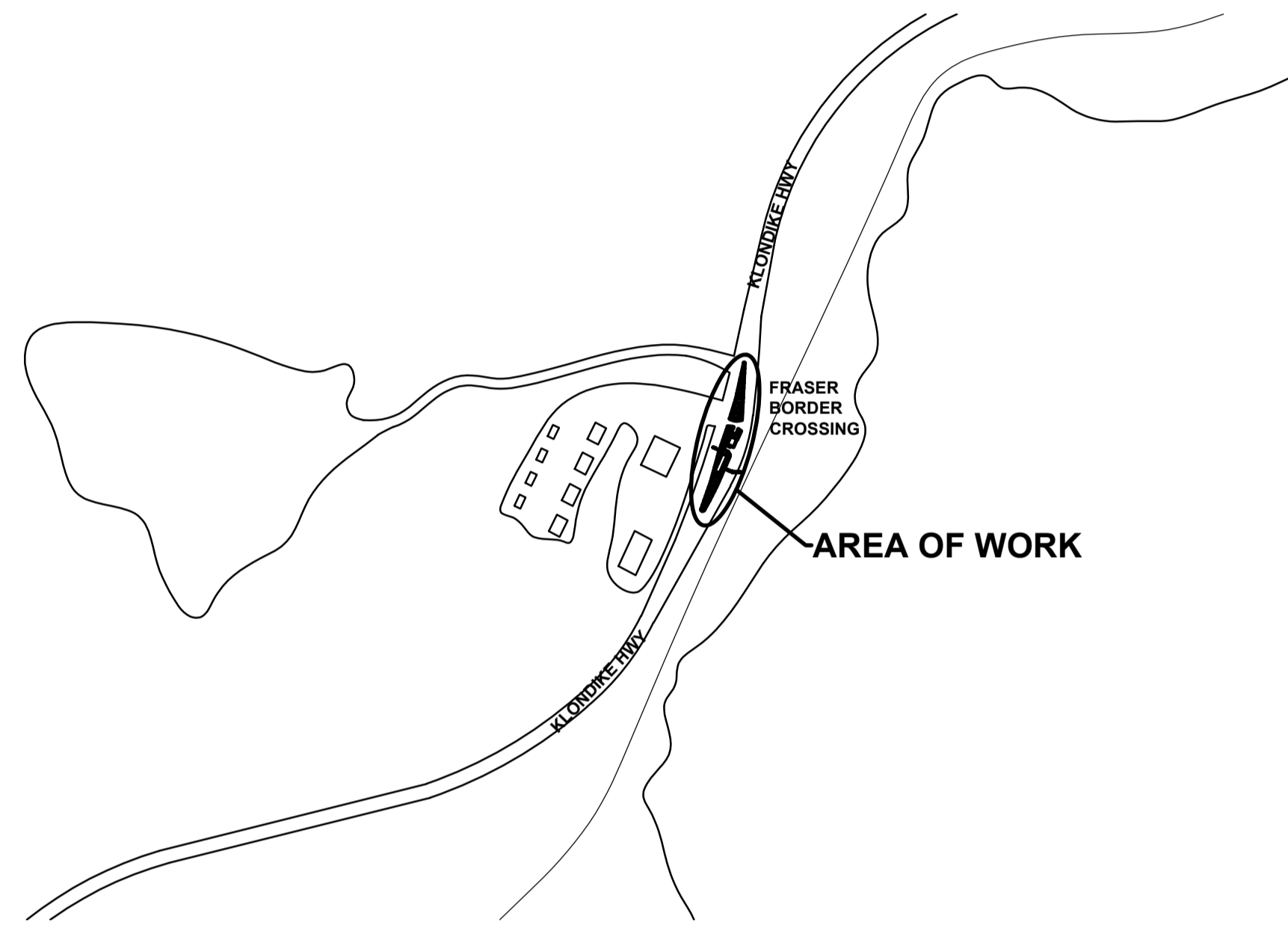


FRASER PORT OF ENTRY: PHASE 2 EXISTING SLAB DEMOLITION AND REPAVING

KM 36.7 South Klondike Highway,
Fraser BC, Canada



SITE LOCATION PLAN SCALE: NTS

PROJECT TEAM

PROJECT MANAGER PUBLIC SERVICES AND PROCUREMENT CANADA
PACIFIC REGION, GOVERNMENT OF CANADA


ARCHITECT & PRIME CONSULTANT CHERNOFF THOMPSON ARCHITECTS

CIVIL STANTEC ARCHITECTURE

DRAWING LIST

ARCHITECTURAL
A-00 COVER SHEET
A-01 SITE PLANS (EXISTING AND NEW)
A-02 TRAFFIC LINE PAINTING PLAN

CIVIL
C100 EXISTING CONDITION AND REMOVAL PLAN
C101 SITE GRADING & PAVEMENT MARKING



7th May 2021

| Revision/ | Description/Description | Date/Date |
|-----------|-------------------------|-----------|
| 2 | ISSUED FOR TENDER | 210331 |
| 1 | ISSUED FOR 99% REVIEW | 210305 |
| 0 | ISSUED FOR 50% REVIEW | 200809 |

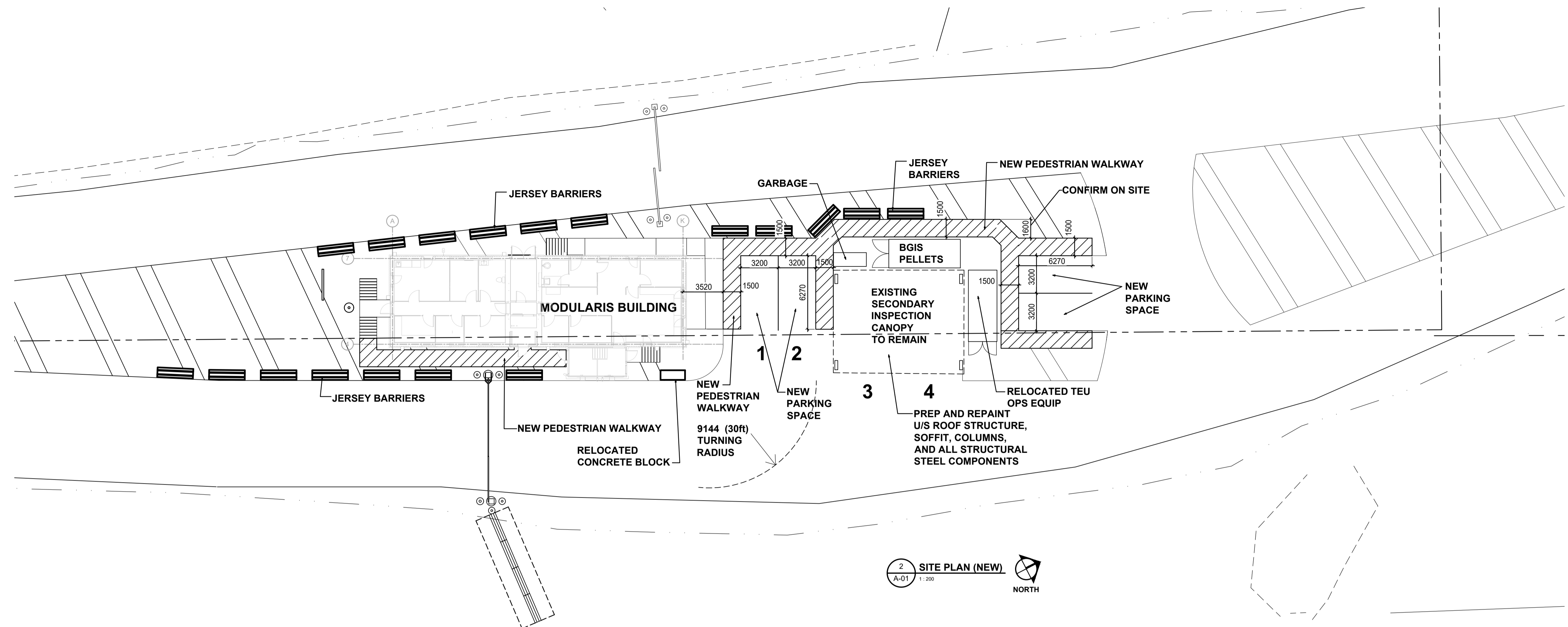
Client/client
CANADA BORDER SERVICES AGENCY

Project title/Titre du projet
km 36.5/mile 22.6 YUKON HIGHWAY 2
(KLONDIKE HWY) FRASER BC
**FRASER PORT OF ENTRY
DEMOLITION OF EXISTING
SLAB AND REPAVING**

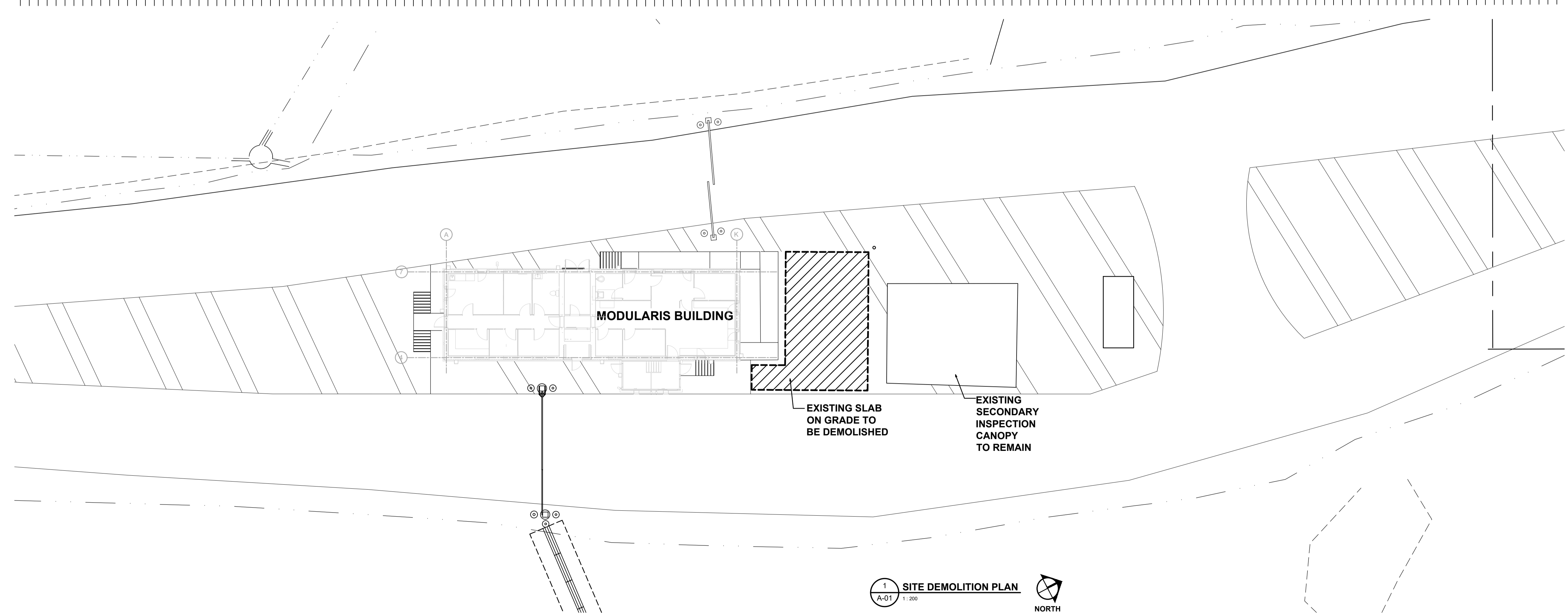
Consultant Signature Only
Designed by/Concept par
TY
Drawn by/Dessiné par
ET
PWGC Project Manager/Administrateur de Projets TPSGC
JULIAN HO
Regional Manager, Architectural and Engineering Services
Gestionnaire régionale, Services d'architecture et de génie, TPSGC
PREETIPAL PAUL

Drawing title/Titre du dessin
COVER SHEET

| Project No./No. du projet | Sheet/Feuille | Revision no./La Révision no. |
|---------------------------|-------------------------|------------------------------|
| R.106775.001 | A-00 01 OF 03 | 2 |



2 SITE PLAN (NEW)
A-01 1:200
NORTH



1 SITE DEMOLITION PLAN
A-01 1:200
NORTH



7th May 2021

| Revision/ | Description/Description | Date/Date |
|-----------|-------------------------|-----------|
| 4 | ISSUED FOR TENDER | 210331 |
| 3 | ISSUED FOR 90% REVIEW | 210305 |
| 2 | ISSUED FOR 50% REVIEW | 200809 |
| 1 | ISSUED FOR COORDINATION | 200813 |
| 0 | ISSUED FOR COV-02 | 200630 |

Client/client

CANADA BORDER SERVICES AGENCY

Project title/Titre du projet
km 36.5/mile 22.6 YUKON HIGHWAY 2 (KLONDIKE HWY) FRASER BC

FRASER PORT OF ENTRY DEMOLITION OF EXISTING SLAB AND REPAVING

Consultant Signature Only

Designed by/Concept par
TY

Drawn by/Dessiné par
ET

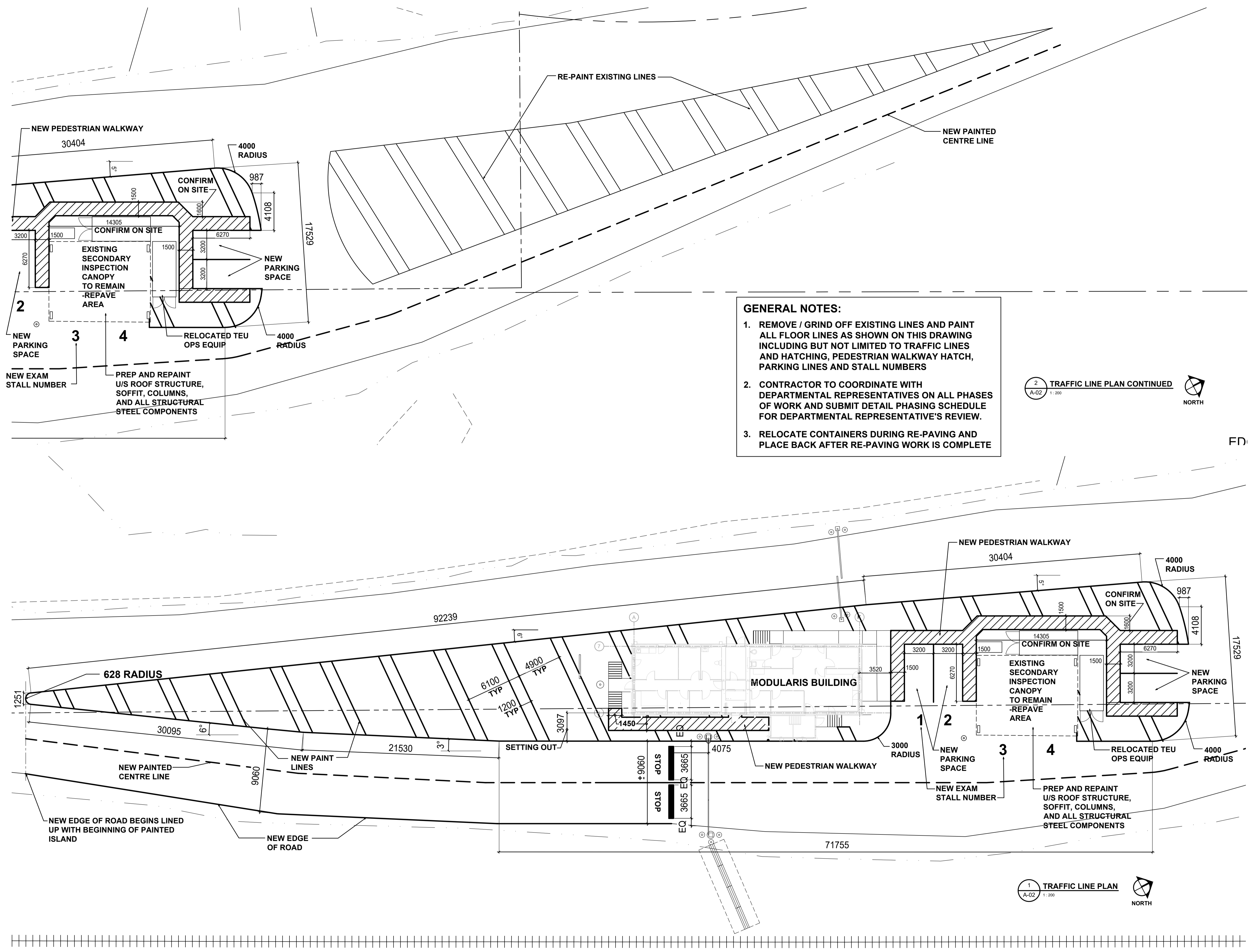
PWGS Project Manager/Administrateur de Projets TPSGC
JULIAN HO

Regional Manager, Architectural and Engineering Services
Gestionnaire régionale, Services d'architecture et de génie, TPSGC
PREETIPAL PAUL

Drawing title/Titre du dessin

SITE PLANS (EXISTING AND NEW)

| Project No./No. du projet | Sheet/Feuille | Revision no./La Révision no. |
|---------------------------|---------------|------------------------------|
| R.106775.001 | A-01 | 4 |
| | 02 OF 03 | |



GENERAL NOTES:

1. REMOVE / GRIND OFF EXISTING LINES AND PAINT ALL FLOOR LINES AS SHOWN ON THIS DRAWING INCLUDING BUT NOT LIMITED TO TRAFFIC LINES AND HATCHING, PEDESTRIAN WALKWAY HATCH, PARKING LINES AND STALL NUMBERS
2. CONTRACTOR TO COORDINATE WITH DEPARTMENTAL REPRESENTATIVES ON ALL PHASES OF WORK AND SUBMIT DETAIL PHASING SCHEDULE FOR DEPARTMENTAL REPRESENTATIVE'S REVIEW.
3. RELOCATE CONTAINERS DURING RE-PAVING AND PLACE BACK AFTER RE-PAVING WORK IS COMPLETE

2 TRAFFIC LINE PLAN CONTINUED
A-02 1:200



FD



7th May 2021

| Revision/Revision | Description/Description | Date/Date |
|-------------------|-------------------------|-----------|
| 4 | ISSUED FOR TENDER | 210331 |
| 3 | ISSUED FOR 95% REVIEW | 210305 |
| 2 | ISSUED FOR 50% REVIEW | 200809 |
| 1 | ISSUED FOR COORDINATION | 200813 |
| 0 | ISSUED FOR CON-02 | 200830 |

CANADA BORDER SERVICES AGENCY

Project title/Titre du projet
km 36.5/mile 22.6 YUKON HIGHWAY 2 (KLONDIKE HWY) FRASER BC

FRASER PORT OF ENTRY DEMOLITION OF EXISTING SLAB AND REPAVING

Consultant Signature Only

Designed by/Concept par
TY

Drawn by/Designe par
ET

PWGC Project Manager/Administrateur de Projets TPSGC
JULIAN HO

Regional Manager, Architectural and Engineering Services
Gestionnaire régionale, Services d'architecture et de génie, TPSGC
PREETIPAL PAUL

Drawing title/Titre du dessin

TRAFFIC LINE PAINTING PLAN

1 TRAFFIC LINE PLAN
A-02 1:200



| Project No./No. du projet | Sheet/Feuille | Revision no./La Révision no. |
|---------------------------|------------------|------------------------------|
| R.106775.001 | A-02 03 OF 03 | 4 |



7th May 2021

| Revision/ | Description/Description | Date/Date |
|-----------|-------------------------|-----------|
| 3 | RE-ISSUED FOR TENDER | 21/05/21 |
| 2 | ISSUED FOR TENDER | 21/03/21 |
| 1 | ISSUED FOR 90% REVIEW | 21/02/20 |
| 0 | ISSUED FOR 50% REVIEW | 20/09/21 |

Client/client

CANADA BORDER SERVICES AGENCY

Project title/Titre du projet
km 36.5/mile 22.6 YUKON HIGHWAY 2 (KLONDIKE HWY) FRASER BC

**FRASER PORT OF ENTRY
 DEMOLITION OF EXISTING SLAB AND RE-PAVING**

Consultant Signature Only

Designed by/Concept par
MD

Drawn by/Dessiné par
MZ

PWSC Project Manager/Administrateur de Projets TP50C
JULIAN HO

Regional Manager, Architectural and Engineering Services
 Gestionnaire régional, Services d'architecture et de génie, TP50C
PREETIPAL PAUL

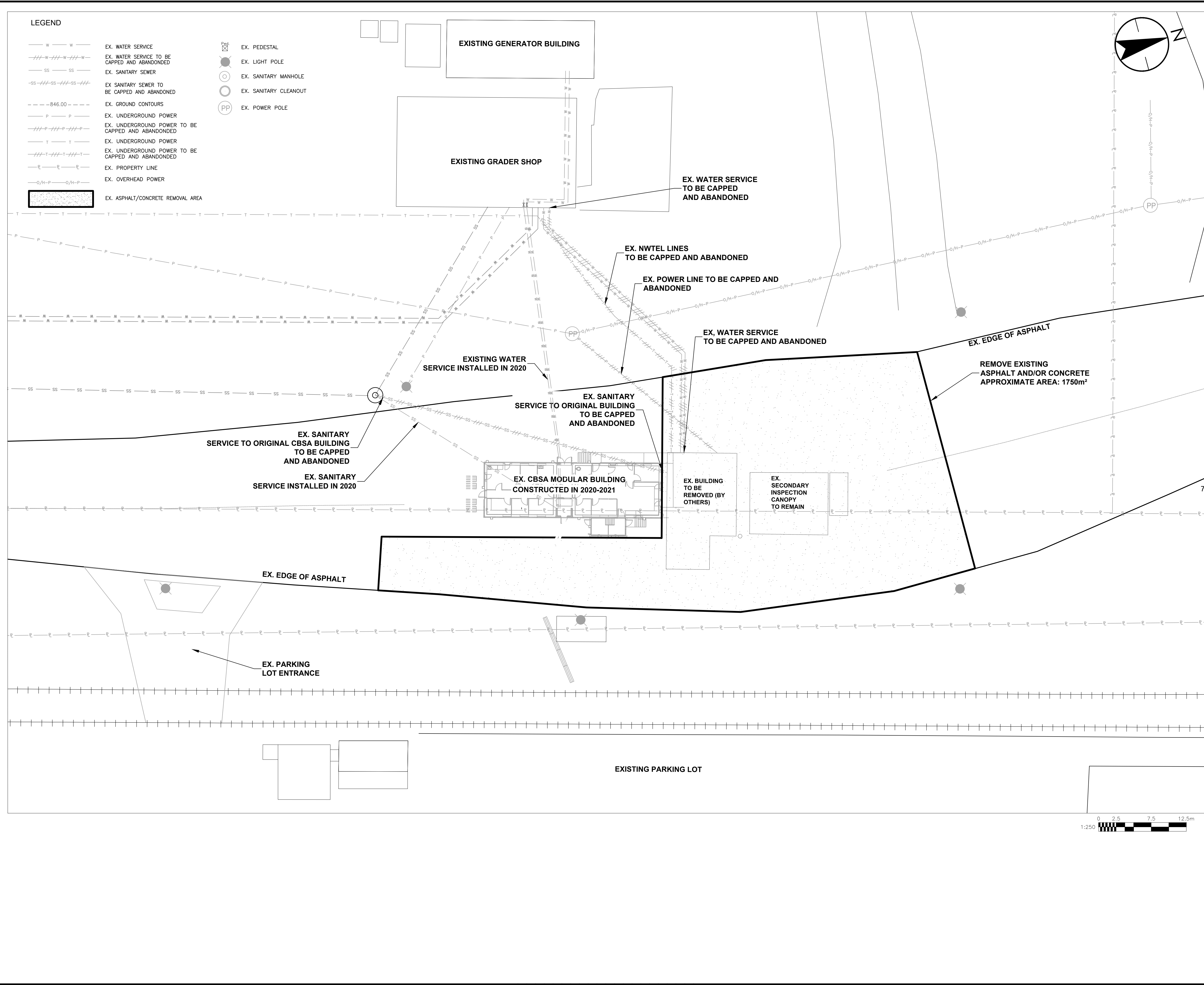
Drawing title/Titre du dessin

EXISTING CONDITION AND REMOVAL PLAN

| | | |
|--|--|--|
| Project No./No. du projet R.106775.001 | Sheet/Feuille C100 01 OF 02 | Revision no./La Révision no. 0 |
|--|--|--|

LEGEND

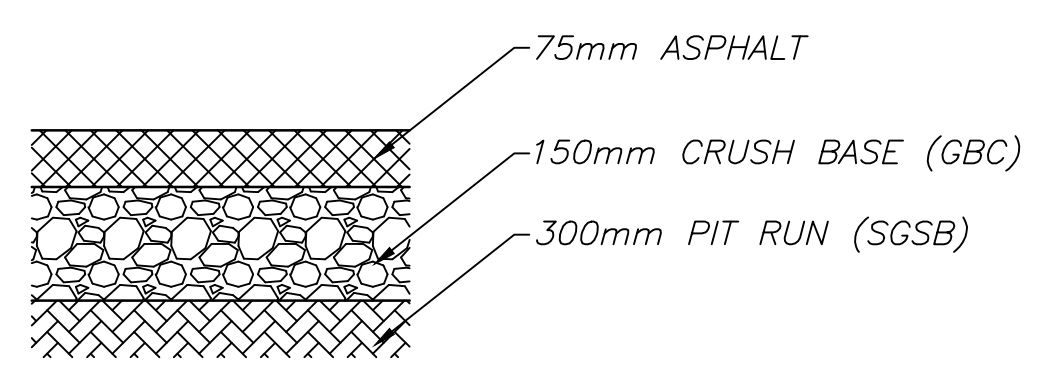
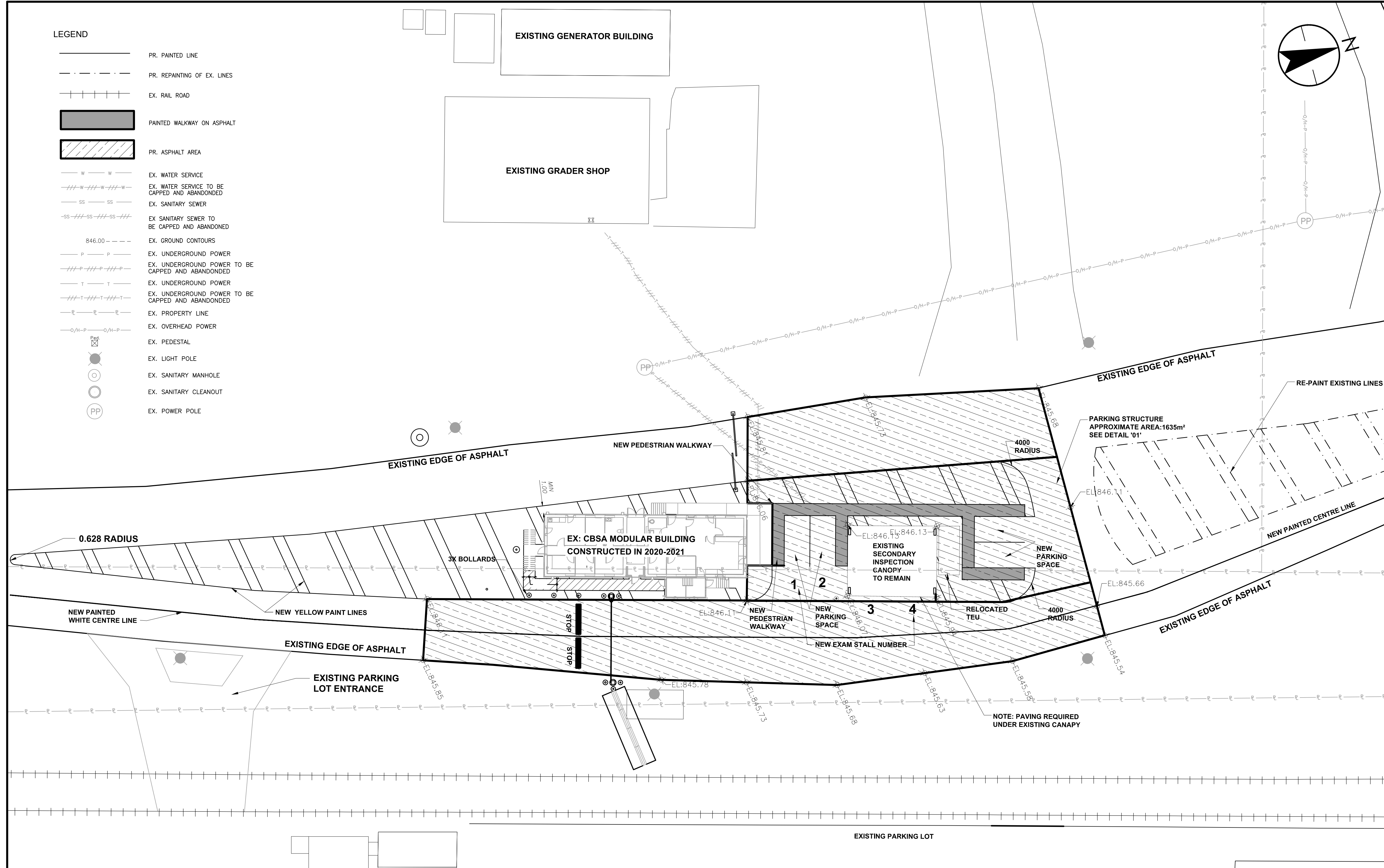
- W — W — EX. WATER SERVICE
- W --- W --- EX. WATER SERVICE TO BE CAPPED AND ABANDONED
- SS — SS — EX. SANITARY SEWER
- SS-SS-SS-SS-SS- EX. SANITARY SEWER TO BE CAPPED AND ABANDONED
- 846.00 --- EX. GROUND CONTOURS
- P — P — EX. UNDERGROUND POWER
- P --- P --- EX. UNDERGROUND POWER TO BE CAPPED AND ABANDONED
- T — T — EX. UNDERGROUND POWER
- T --- T --- EX. UNDERGROUND POWER TO BE CAPPED AND ABANDONED
- R — R — EX. PROPERTY LINE
- O/H-P — O/H-P — EX. OVERHEAD POWER
- █ EX. ASPHALT/CONCRETE REMOVAL AREA
- EX. PEDESTAL
- EX. LIGHT POLE
- EX. SANITARY MANHOLE
- EX. SANITARY CLEANOUT
- PP EX. POWER POLE



V:\1\106775\106775_0001.dwg, 2021/05/07 10:20:00, 2021/05/07 10:20:00, PWSC - A1 - 841X594

LEGEND

- PR. PAINTED LINE
- PR. REPAINTING OF EX. LINES
- EX. RAIL ROAD
- PAINTED WALKWAY ON ASPHALT
- PR. ASPHALT AREA
- EX. WATER SERVICE
- EX. WATER SERVICE TO BE CAPPED AND ABANDONED
- EX. SANITARY SEWER
- EX. SANITARY SEWER TO BE CAPPED AND ABANDONED
- EX. GROUND CONTOURS
- EX. UNDERGROUND POWER
- EX. UNDERGROUND POWER TO BE CAPPED AND ABANDONED
- EX. UNDERGROUND POWER
- EX. UNDERGROUND POWER TO BE CAPPED AND ABANDONED
- EX. PROPERTY LINE
- EX. OVERHEAD POWER
- EX. PEDESTAL
- EX. LIGHT POLE
- EX. SANITARY MANHOLE
- EX. SANITARY CLEANOUT
- EX. POWER POLE



01 ROAD STRUCTURE N.T.S



NOTE.
 GEOTECHNICAL EVALUATION – CBSA
 PORT-OF-ENTRY; FRASER, BC
 FILE: W14103499-01
 DECEMBER 5, 2014
 ISSUED FOR USE



| Revision/ | Description/Description | Date/Date |
|-----------|-------------------------|-----------|
| 3 | RE-ISSUED FOR TENDER | 21/05/07 |
| 2 | ISSUED FOR TENDER | 21/03/31 |
| 1 | ISSUED FOR 90% REVIEW | 21/02/28 |
| 0 | ISSUED FOR 50% REVIEW | 20/09/11 |

Client/client
CANADA BORDER SERVICES AGENCY

Project title/Titre du projet
km 36.5/mile 22.6 YUKON HIGHWAY 2 (KLONDIKE HWY) FRASER BC

FRASER PORT OF ENTRY DEMOLITION OF EXISTING SLAD AND RE-PAVING

Consultant Signature Only
 Designed by/Concept par
MD
 Drawn by/Dessine par
MZ
 PWGSC Project Manager/Administrateur de Projets TP50C
JULIAN HO
 Regional Manager, Architectural and Engineering Services / Gestionnaire régionale, Services d'architecture et de génie, TP50C
PREETIPAL PAUL

Drawing title/Titre du dessin
SITE GRADING & PAVEMENT MARKING

| | | |
|--|--|--|
| Project No./No. du projet R.106775.001 | Sheet/Feuille C101 02 OF 02 | Revision no./La Révision no. 0 |
|--|--|--|

I:\Projects\11392025\1020_sav\06_drawing\ch01\02p33.p12_base.dwg
 2011/05/07 10:20 AM by: [unreadable]