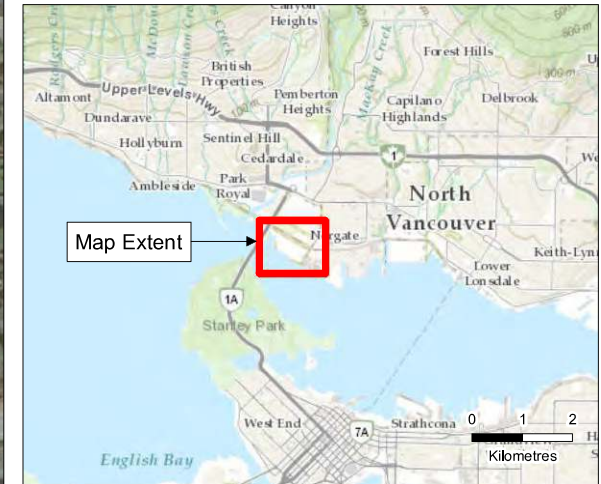


Site Location



Legend

Site Boundary

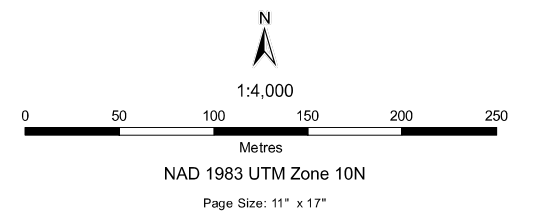


Notes

1. This map is not intended to be a "stand-alone" document, but a visual aid of the information contained within the referenced Report. It is intended to be used in conjunction with the scope of services and limitations described therein.
2. All measurements displayed on the figure are approximate and are to be verified in the field.

Sources

- Contains information licensed under the Open Government Licence - British Columbia
- Aerial Imagery: ESRI World Imagery
- Inset Basemap: ESRI World Topographic Map



**PEC Site Road Routing and
Health & Safety Features**



Legend

- ××× Fence
- Site Boundary
- Proposed Contractor Support Zone
- Site Support Zone
- Paved Area
- Wheel Wash
- Access Road

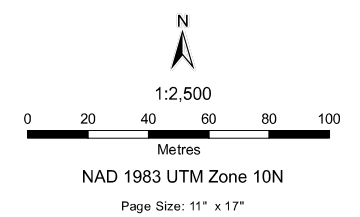


Notes

1. Aerial image used for general reference only - may not be representative of pre remediation phase.
2. This map is not intended to be a "stand-alone" document, but a visual aid of the information contained within the referenced Report. It is intended to be used in conjunction with the scope of services and limitations described therein.
3. All measurements displayed on the figure are approximate and are to be verified in the field.

Sources


- Contains information licensed under the Open Government Licence - British Columbia
- Aerial Imagery: ESRI World Imagery



Site Control Zones

Legend

- ✕ Fence
- ⬛ Site Boundary
- ▨ FY21/22 Proposed Remediation Area
- Work Exclusion Zone
- Work Zone
- ▨ Proposed Contractor Support Zone
- ▨ Site Support Zone
- Wheel Wash
- Access Road

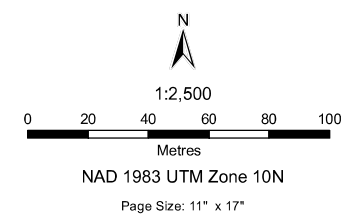


Notes

1. Aerial image used for general reference only - may not be representative of pre remediation phase.
2. This map is not intended to be a "stand-alone" document, but a visual aid of the information contained within the referenced Report. It is intended to be used in conjunction with the scope of services and limitations described therein.
3. All measurements displayed on the figure are approximate and are to be verified in the field.

Sources

- Contains information licensed under the Open Government Licence - British Columbia
- Aerial Imagery: ESRI World Imagery




Path: S:\Geomatics\Projects\102655\102655 Remedial Excavation Program\Fig_102655_EIS_SiteControlZones_210713.mxd

Site Plan

Legend

- Dismantled Utility Pole
- ××× Fence
- Grout Wall
- Treatment Wall B and Grout Wall Extension
- ▭ Site Boundary
- ▨ Soil Storage Cell
- ▨ Transfer Facility
- ▨ Site Support Zone
- Wheel Wash
- Water Holding Cell
- Existing Owner Supplied Backfill
- Gravel and Cobble Stockpile
- Metals Contaminated Soil Stockpile
- Access Road
- Paved Area

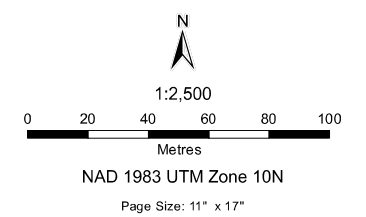


Notes

1. Aerial image used for general reference only - may not be representative of post remediation phase.
2. This map is not intended to be a "stand-alone" document, but a visual aid of the information contained within the referenced Report. It is intended to be used in conjunction with the scope of services and limitations described therein.
3. All measurements displayed on the figure are approximate and are to be verified in the field.
4. Where the Heede Crane Option Work Excavation Area overlaps the DNV ROW the upper 1 m of soil was excavated (and subsequently backfilled) over top of the DNV water line, with the water line and surrounding soil still in place below. Where the 2020 Remedial Excavation Area overlaps the DNV ROW, excavation (and subsequent backfilling) occurred to the groundwater table at approximately 3.5 m below ground, and the deactivated water line was cut and removed from the ground.

Sources

- Contains information licensed under the Open Government Licence - British Columbia
- Aerial Imagery: ESRI World Imagery



Path: S:\Gis\Projects\102655\102655\102655\102655_SitePlan_Plan2021.mxd

Tree Removal

Legend

- ××× Fence
- ▣ Site Location
- ▨ Area where tree and vegetation removal required

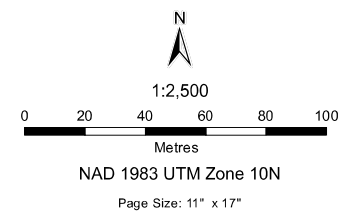


Notes

1. Aerial image used for general reference only - may not be representative of post remediation phase.
2. This map is not intended to be a "stand-alone" document, but a visual aid of the information contained within the referenced Report. It is intended to be used in conjunction with the scope of services and limitations described

Sources

- Contains information licensed under the Open Government Licence - British Columbia
- Aerial Imagery: ESRI World Imagery




Path: S:\Gis\Projects\102655\102655\Remedial Excavation Program\Fig5_102655_Fig5_TreeRemoval_210102.mxd

Remedial Excavations

Legend

- ✕✕✕ Fence
- ▭ Site Location
- ▭ Remediation Complete
- ▭ Interim Remediation Complete
- ▭ FY21/22 Proposed Remediation Area

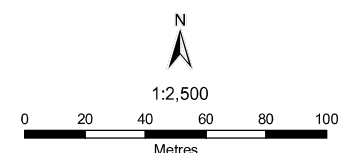


Notes

1. Aerial image used for general reference only - may not be representative of post remediation phase.
2. This map is not intended to be a "stand-alone" document, but a visual aid of the information contained within the referenced Report. It is intended to be used in conjunction with the scope of services and limitations described

Sources

- Contains information licensed under the Open Government Licence - British Columbia
- Aerial Imagery: ESRI World Imagery



Page Size: 11" x 17"

Optional Remediation Excavation Work

Legend

- ✕✕✕ Fence
- ▭ Site Location
- ▭ Remediation Complete
- ▭ Interim Remediation Complete
- ▭ FY21/22 Proposed Remediation Area
- ▭ Optional Remediation Excavation Work Area

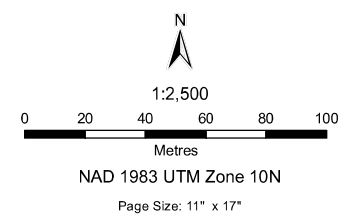


Notes

1. Aerial image used for general reference only - may not be representative of post remediation phase.
2. This map is not intended to be a "stand-alone" document, but a visual aid of the information contained within the referenced Report. It is intended to be used in conjunction with the scope of services and limitations described

Sources

- Contains information licensed under the Open Government Licence - British Columbia
- Aerial Imagery: ESRI World Imagery



Path: S:\Geomatics\Projects\102655\Remedial Excavation Program\Fig_102655_e15_OptionalRemExcavWork_210712.mxd

**Remedial Excavations
 >3.5mNVD**

Legend

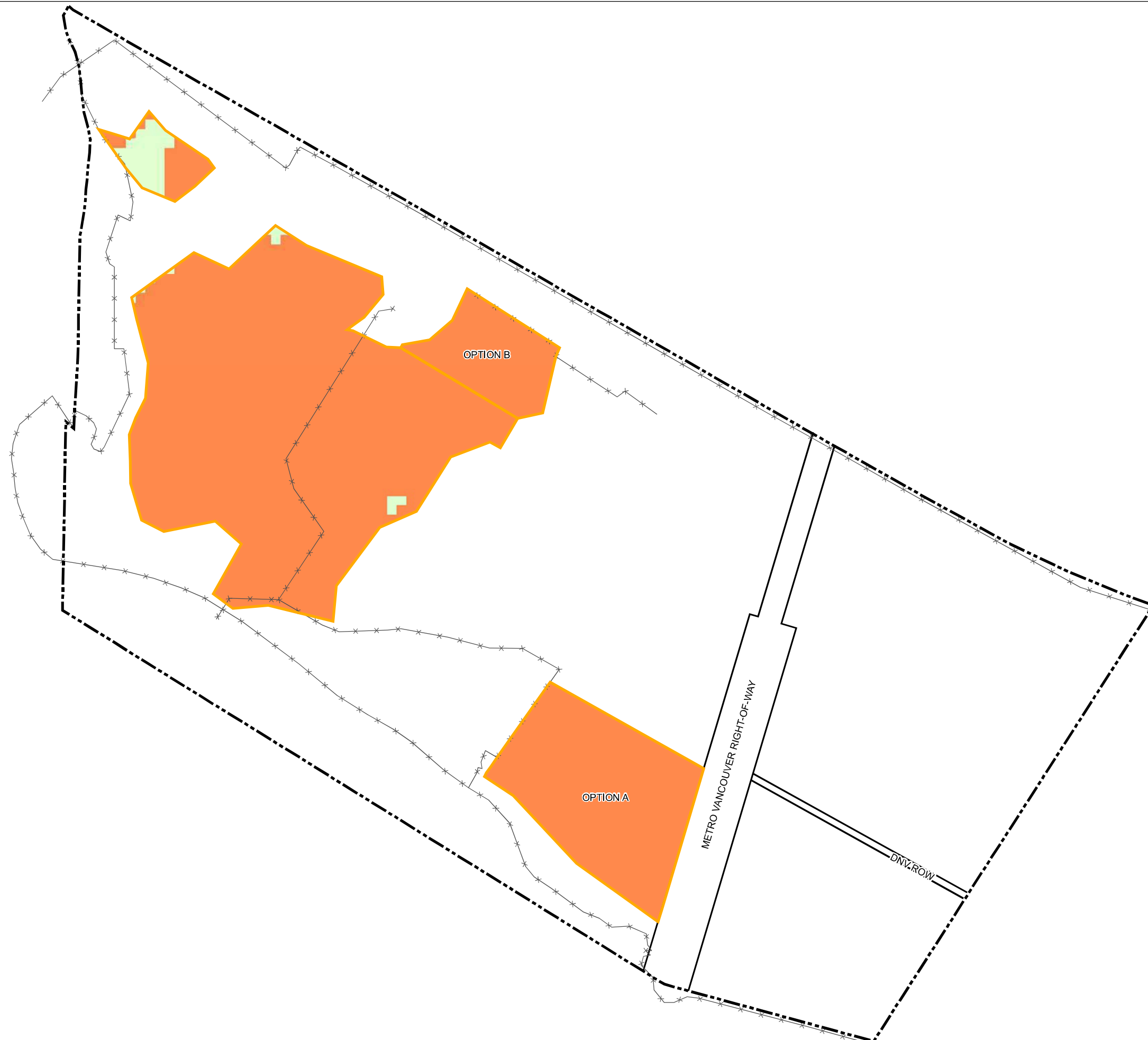
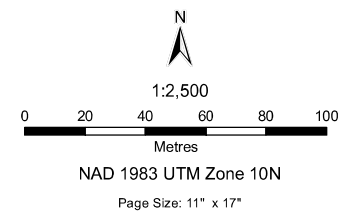
- ××× Fence
- ▭ Site Location
- ▭ FY21/22 Proposed Remediation Area
- ▭ Remediation Not Required
- ▭ Remediation Required



Notes

1. Aerial image used for general reference only - may not be representative of post remediation phase.
2. This map is not intended to be a "stand-alone" document, but a visual aid of the information contained within the referenced Report. It is intended to be used in conjunction with the scope of services and limitations described therein.
3. The remedial extents within excavation areas 1 & 2 are subject to change based on the results of the test pit excavation program.
4. Measurements are geodetic elevations and not depths from surface.
5. NVD = North Vancouver Datum

Sources




Path: S:\Geomatics\Projects\102655\102655\102655\102655\Remedial Excavation Program\Fig_102655_015_RemExcav_GreaterThan_3.5_210712.mxd

**Remedial Excavations
 2.5 - 3.5mNVD**

Legend

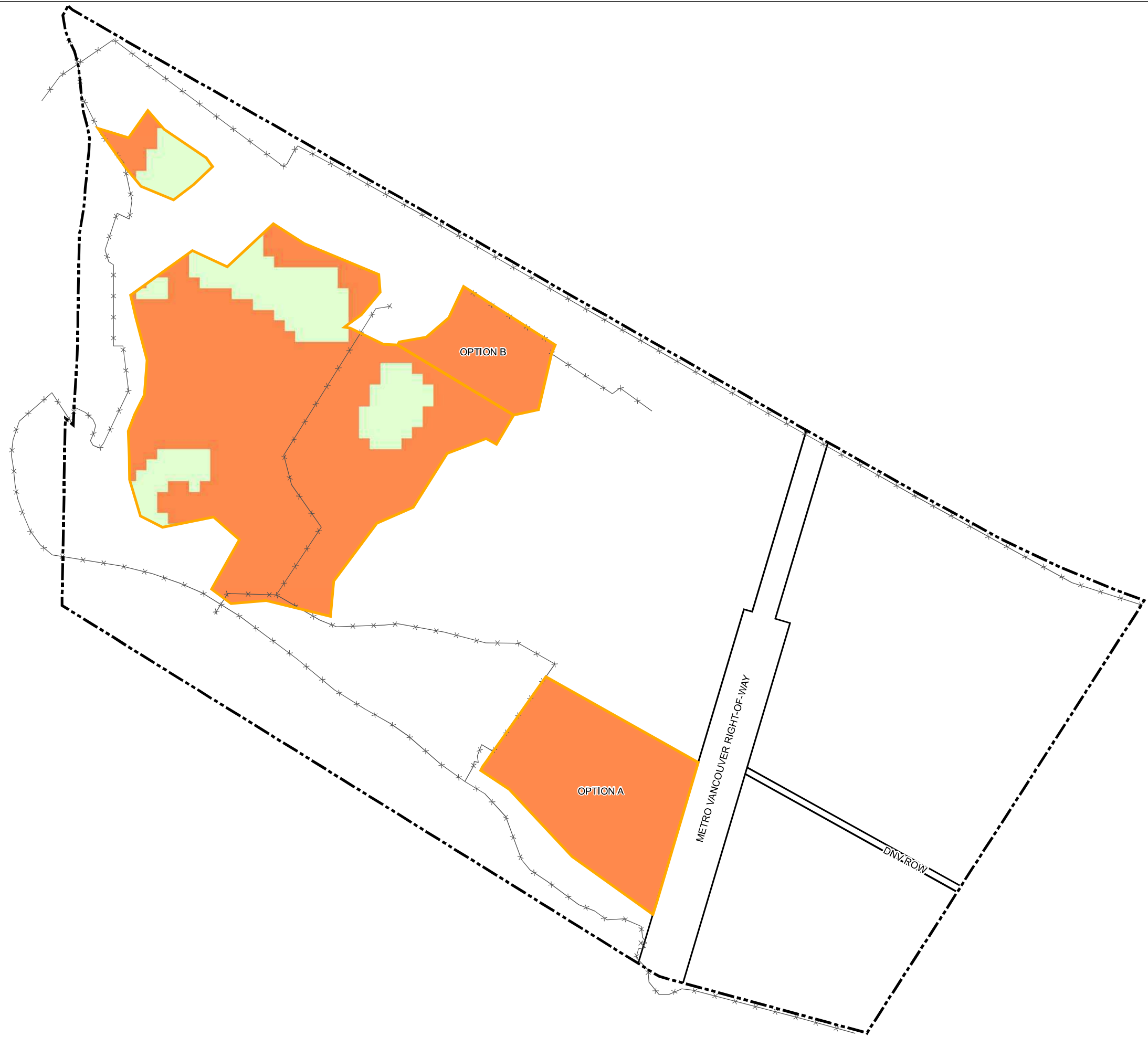
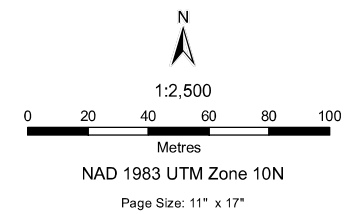
- ××× Fence
- ▣ Site Location
- ▭ FY21/22 Proposed Remediation Area
- ▭ Remediation Not Required
- ▭ Remediation Required



Notes

1. Aerial image used for general reference only - may not be representative of post remediation phase.
2. This map is not intended to be a "stand-alone" document, but a visual aid of the information contained within the referenced Report. It is intended to be used in conjunction with the scope of services and limitations described therein.
3. The remedial extents within excavation areas 1 & 2 are subject to change based on the results of the test pit excavation program.
4. Measurements are geodetic elevations and not depths from surface.
5. NVD = North Vancouver Datum

Sources



Path: S:\Geomatics\Projects\102655\102655\102655_102655_05_Remedial Excavation Program\Fig_102655_05_3_210712.mxd

**Remedial Excavations
 0.5 - 1.5mNVD**

Legend

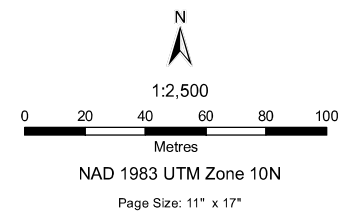
- ××× Fence
- ▬ Site Location
- ▭ FY21/22 Proposed Remediation Area
- ▭ Remediation Not Required
- ▭ Remediation Required



Notes

1. Aerial image used for general reference only - may not be representative of post remediation phase.
2. This map is not intended to be a "stand-alone" document, but a visual aid of the information contained within the referenced Report. It is intended to be used in conjunction with the scope of services and limitations described therein.
3. The remedial extents within excavation areas 1 & 2 are subject to change based on the results of the test pit excavation program.
4. Measurements are geodetic elevations and not depths from surface.
5. NVD = North Vancouver Datum

Sources



Path: S:\Geomatics\Projects\102655\102655\102655\102655_05_1_3_2\0712.mxd