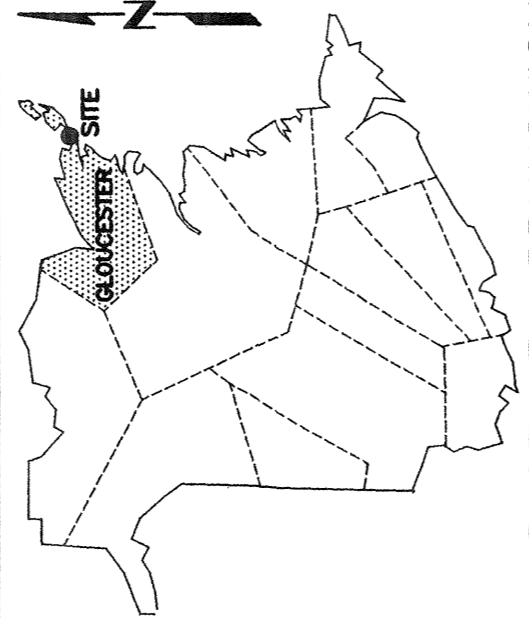
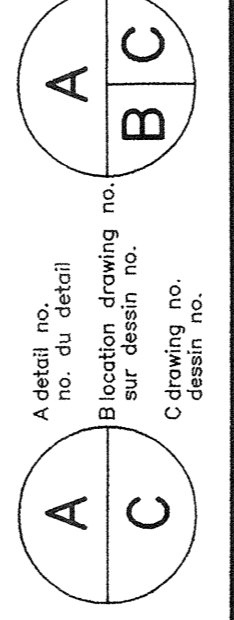


HORIZONTAL DATUM: NAD83
PROJECTION: UTM ZONE 20



MAP OF NEW BRUNSWICK
CARTE DU N.-BRUNSWICK

ISSUED FOR TENDER
0
MAR 2007



PROJECT
CCS STATION SHIPPAGAN
STATION DE LA CCS SHIPPAGAN
SHIPPAGAN
Comté de Gloucester County, NB

DESIGNED BY
A. MCLEARN / A. PERLUS
DATE
DECEMBER 2006

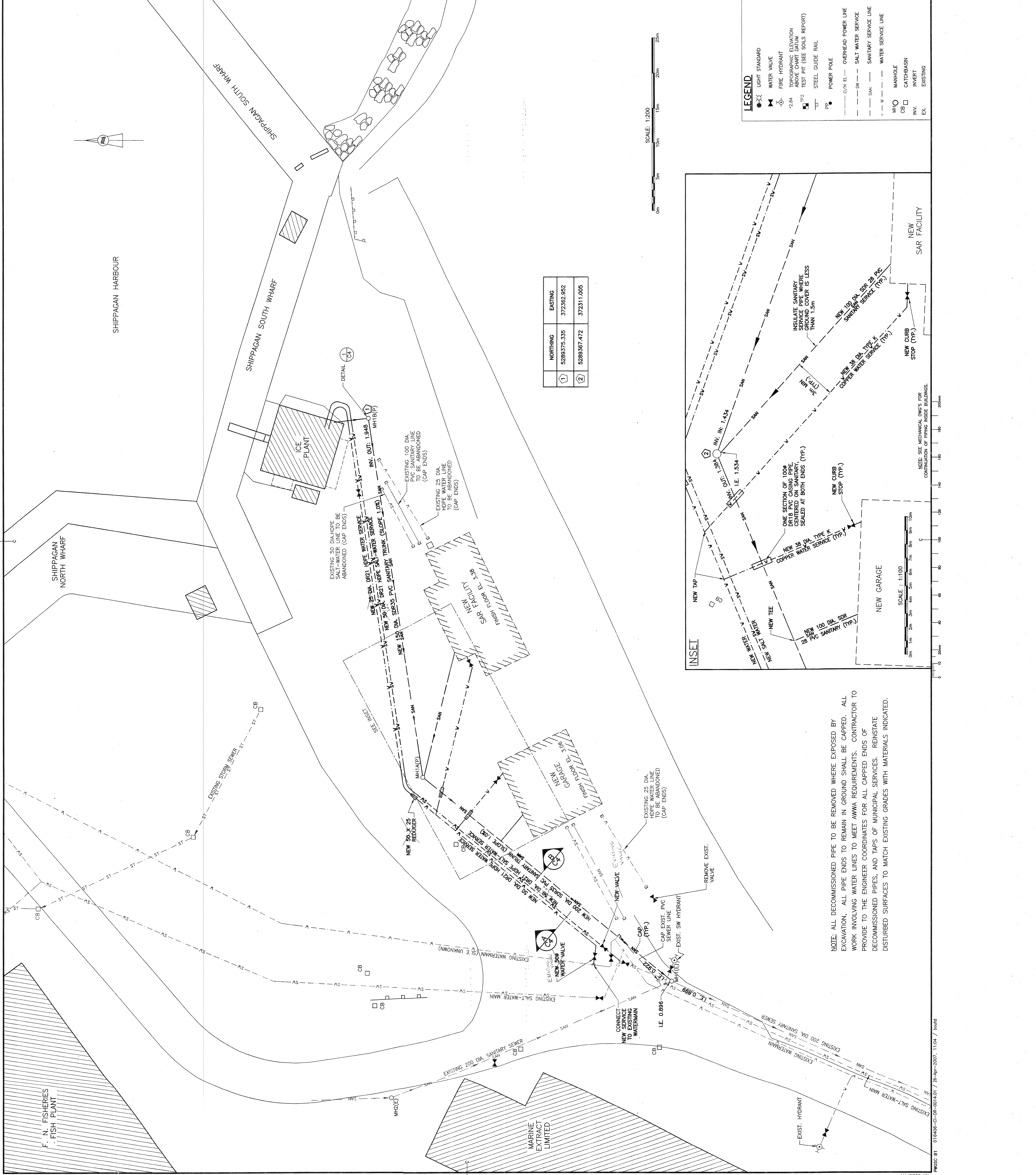
DRAWN BY
D. KING
DATE
DECEMBER 2006

APPROVED BY
[Signature]
DATE
DEC 7 2007

PROJECT NUMBER
303436

DRAWING NO.
C-2

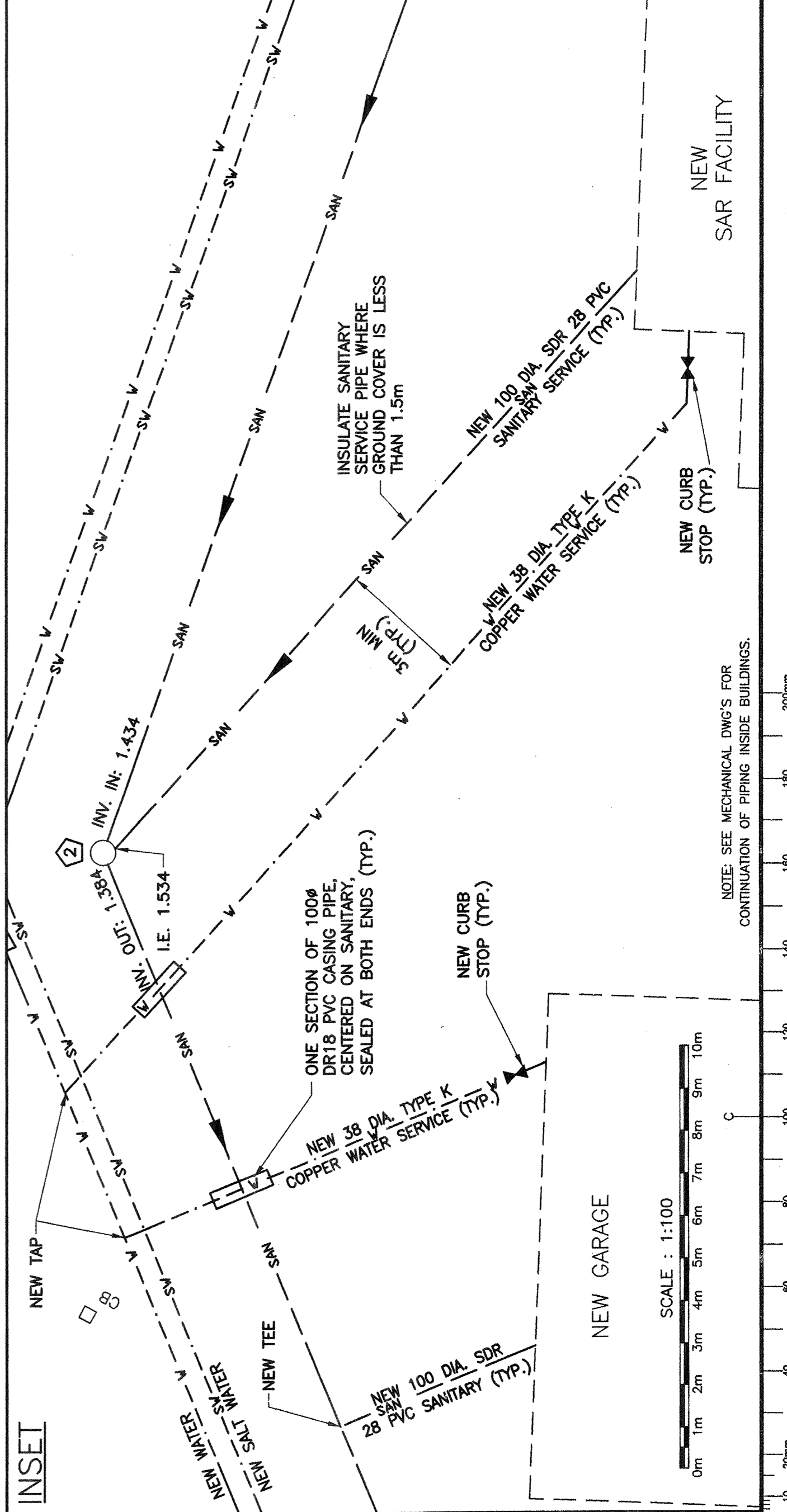
SHIPPAGAN HARBOUR



	NORTHING	EASTING
①	5289375.335	372362.952
②	5289367.472	372311.005

LEGEND

○	LIGHT STANDARD
⊕	WATER VALVE
⊕	FIRE HYDRANT
○	TOPOGRAPHIC ELEVATION ABOVE CHART DATUM
⊕	TEST PIT (SEE SOILS REPORT)
⊕	STEEL GUIDE RAIL
⊕	POWER POLE
○	OVERHEAD POWER LINE
---	SALT WATER SERVICE
---	SANITARY SERVICE LINE
---	WATER SERVICE LINE
○	MANHOLE
⊕	CATCHBASIN
⊕	INVERT
⊕	EXISTING



NOTE: ALL DECOMMISSIONED PIPE TO BE REMOVED WHERE EXPOSED BY EXCAVATION, ALL PIPE ENDS TO REMAIN IN GROUND SHALL BE CAPPED. ALL WORK INVOLVING WATER LINES TO MEET AWWA REQUIREMENTS. CONTRACTOR TO PROVIDE TO THE ENGINEER COORDINATES FOR ALL CAPPED ENDS OF DECOMMISSIONED PIPES, AND TAPS OF MUNICIPAL SERVICES. REINSTATE DISTURBED SURFACES TO MATCH EXISTING GRADES WITH MATERIALS INDICATED.