











Client:		Project:	
Site Name:		Site Location:	
Photograph ID: 1			
Photo Location: Grice Bay Parking Lot			
Direction: West			
Survey Date: 9/28/2021			
Comments: Parking Lot			
Photograph ID: 2			
Photo Location: Grice Bay Parking Lot			
Direction: South			
Survey Date: 9/28/2021			
Comments: Parking Lot			



Client:		Project:	
Site Name:		Site Location:	
Photograph ID: 3			
Photo Location: Grice Bay Parking Lot			
Direction: South			
Survey Date: 9/28/2021			
Comments: Parking Log			
Photograph ID: 4			
Photo Location: Grice Bay Parking Lot			
Direction: South			
Survey Date: 9/28/2021			
Comments: Parking Lot			



Client:		Project:	
Site Name:		Site Location:	
Photograph ID: 5			
Photo Location: Grice Bay Parking Lot			
Direction: North			
Survey Date: 9/28/2021			
Comments: Drums in bushes, chained access to McLean Point Access Road, parking lot			
Photograph ID: 6			
Photo Location: Grice Bay Parking Lot			
Direction: West			
Survey Date: 9/28/2021			
Comments: Drums in bushes			

Client:		Project:	
Site Name:		Site Location:	
Photograph ID: 7			
Photo Location: Grice Bay Parking Lot			
Direction: North			
Survey Date: 9/28/2021			
Comments: Boat Launch Turn-Around			
Photograph ID: 8			
Photo Location: Grice Bay Parking Lot			
Direction: North			
Survey Date: 9/28/2021			
Comments: Road to boat launch/parking lot.			



Client:		Project:	
Site Name:		Site Location:	
Photograph ID: 9			
Photo Location: Grice Bay Parking Lot			
Direction: North			
Survey Date: 9/28/2021			
Comments: Boat Launch Turn-Around			
Photograph ID: 10			
Photo Location: Grice Bay Parking Lot			
Direction: South			
Survey Date: 9/28/2021			
Comments: Parking lot showing seep and location of planned drainage blanket. .			



Client:		Project:	
Site Name:		Site Location:	
Photograph ID: 11			
Photo Location: Grice Bay Parking Lot			
Direction: West			
Survey Date: 9/28/2021			
Comments: Seep showing location of planned drainage blanket.			
Photograph ID: 12			
Photo Location: Grice Bay Parking Lot			
Direction: West			
Survey Date: 9/28/2021			
Comments: Parking lot showing seep and location of planned drainage blanket.			



Client:		Project:	
Site Name:		Site Location:	
Photograph ID: 13			
Photo Location: Grice Bay Parking Lot			
Direction: West			
Survey Date: 9/30/2021			
Comments: Boat Launch, portion to be retained.			
Photograph ID: 14			
Photo Location: Grice Bay Parking Lot			
Direction: West			
Survey Date: 9/30/2021			
Comments: Boat Launch ramp bedding erosion. Portion of Boat Launch to be retained, example of void to be filled with material removed from underneath portion downslope to be removed.			



Client:		Project:	
Site Name:		Site Location:	
Photograph ID: 15			
Photo Location: Grice Bay Parking Lot			
Direction: West			
Survey Date: 9/30/2021			
Comments: Boat Launch ramp bedding erosion			
Photograph ID: 16			
Photo Location: Grice Bay Parking Lot			
Direction: South/East			
Survey Date: 9/30/2021			
Comments: Concrete Boat Launch Ramp from West. Portion to be retained, void spaces to be filled with salvaged material from underneath the portion to be removed.			



Client:		Project:	
Site Name:		Site Location:	
Photograph ID: 17			
Photo Location: Grice Bay Parking Lot			
Direction: East			
Survey Date: 9/30/2021			
Comments: Boat Launch ramp bedding erosion			
Photograph ID: 18			
Photo Location: Grice Bay Parking Lot			
Direction: South			
Survey Date: 9/28/2021			
Comments: Start of McLean Point Access Road			



Client:		Project:	
Site Name:		Site Location:	
Photograph ID: 19			
Photo Location: McLean Point Access Road			
Direction: Towards McLean Point			
Survey Date: 9/28/2021			
Comments: Access Road. Bushes at side of access road to be cut back by others prior to contract.			
Photograph ID: 20			
Photo Location: McLean Point Access Road			
Direction: Towards McLean Point			
Survey Date: 9/28/2021			
Comments: Fallen Tree. To be removed by others prior to contract.			



Client:		Project:	
Site Name:		Site Location:	
Photograph ID: 21			
Photo Location: McLean Point Access Road			
Direction: Towards McLean Point			
Survey Date: 9/28/2021			
Comments: Suspended fallen tree to be removed by others prior to contract.			
Photograph ID: 22			
Photo Location: McLean Point Access Road			
Direction: Towards McLean Point			
Survey Date: 9/28/2021			
Comments: Suspended fallen tree to be removed by others prior to contract.			



Client:		Project:	
Site Name:		Site Location:	
Photograph ID: 23			
Photo Location: McLean Point Access Road			
Direction: South			
Survey Date: 9/28/2021			
Comments: Example of creek crossing and existing culvert structure.			
Photograph ID: 24			
Photo Location: McLean Point Access Road			
Direction: Towards McLean Point			
Survey Date: 9/28/2021			
Comments: Access Road. Fallen Tree to be removed by others prior to contract.			



Client:		Project:	
Site Name:		Site Location:	
Photograph ID: 25			
Photo Location: McLean Point Access Road			
Direction: South			
Survey Date: 9/28/2021			
Comments: Example of creek crossing and culvert structure.			
Photograph ID: 26			
Photo Location: McLean Point Access Road			
Direction: Towards McLean Point			
Survey Date: 9/28/2021			
Comments: Fallen Tree to be removed by others prior to contract.			



Client:		Project:	
Site Name:		Site Location:	
Photograph ID: 27			
Photo Location: McLean Point Access Road			
Direction: Towards McLean Point			
Survey Date: 9/28/2021			
Comments: Access Road			
Photograph ID: 28			
Photo Location: McLean Point Access Road			
Direction: Towards McLean Point			
Survey Date: 9/28/2021			
Comments: Access Road at entrance to McLean Pt portion of Site. Brush to be cut back and leaning trees to be removed by others prior to contract.			



Client:		Project:	
Site Name:		Site Location:	
Photograph ID: 29			
Photo Location: McLean Point Access Road			
Direction: Towards McLean Point			
Survey Date: 9/28/2021			
Comments: Access Road			
Photograph ID: 30			
Photo Location: McLean Point Access Road			
Direction: Towards McLean Point			
Survey Date: 9/28/2021			
Comments: Access Road			



Client:		Project:	
Site Name:		Site Location:	
Photograph ID: 31			
Photo Location: McLean Point Access Road			
Direction: Towards McLean Point			
Survey Date: 9/28/2021			
Comments: Access Road			
Photograph ID: 32			
Photo Location: McLean Point Access Road			
Direction: Towards McLean Point			
Survey Date: 9/28/2021			
Comments: Access Road, brush to be cut back and leaning trees to be removed by others prior to contract.			



Client:		Project:	
Site Name:		Site Location:	
Photograph ID: 33			
Photo Location: McLean Point Access Road			
Direction: Towards McLean Point			
Survey Date: 9/28/2021			
Comments: Access Road showing ditch and stream crossing, example of erosion and sediment control required.			
Photograph ID: 34			
Photo Location: McLean Point			
Direction:			
Survey Date: 9/28/2021			
Comments: McLean Point. Bushes and successive growth in clearing between mature trees to be removed by others prior to contract.			



Client:		Project:	
Site Name:		Site Location:	
Photograph ID: 35			
Photo Location: McLean Point			
Direction:			
Survey Date: 9/28/2021			
Comments: McLean Point. Bushes and successive growth in clearing between mature trees to be removed by others prior to contract.			
Photograph ID: 36			
Photo Location: McLean Point			
Direction:			
Survey Date: 9/28/2021			
Comments: McLean Point. Bushes and successive growth in clearing between mature trees to be removed by others prior to contract.			



Client:		Project:	
Site Name:		Site Location:	
Photograph ID: 37			
Photo Location: McLean Point			
Direction:			
Survey Date: 9/28/2021			
Comments: McLeanPoint. Bushes and successive growth in clearing between mature trees to be removed by others prior to contract.			
Photograph ID: 38			
Photo Location: McLean Point			
Direction:			
Survey Date: 9/28/2021			
Comments: McLeanPoint. Bushes and successive growth in clearing between mature trees to be removed by others prior to contract.			



Client:		Project:	
Site Name:		Site Location:	
Photograph ID: 39			
Photo Location: McLean Point			
Direction:			
Survey Date: 9/28/2021			
Comments: McLean Point. Bushes and successive growth in clearing between mature trees to be removed by others prior to contract.			
Photograph ID: 40			
Photo Location: McLean Point			
Direction:			
Survey Date: 9/28/2021			
Comments: McLean Point. Bushes and successive growth in clearing between mature trees to be removed by others prior to contract.			



Client:		Project:	
Site Name:		Site Location:	
Photograph ID: 41			
Photo Location: McLean Point			
Direction:			
Survey Date: 9/28/2021			
Comments: McLean Point. Bushes and successive growth in clearing between mature trees to be removed by others prior to contract.			
Photograph ID: 42			
Photo Location: McLean Point			
Direction:			
Survey Date: 9/28/2021			
Comments: McLean Point. Bushes and successive growth in clearing between mature trees to be removed by others prior to contract.			



Client:		Project:	
Site Name:		Site Location:	
Photograph ID: 43			
Photo Location: McLean Point			
Direction:			
Survey Date: 9/28/2021			
Comments: Monitoring Well			
Photograph ID: 44			
Photo Location: McLean Point			
Direction:			
Survey Date: 9/28/2021			
Comments: Monitoring Well			



Client:		Project:	
Site Name:		Site Location:	
Photograph ID: 45			
Photo Location: McLean Point			
Direction:			
Survey Date: 9/28/2021			
Comments: Drum to be removed			
Photograph ID: 46			
Photo Location: McLean Point			
Direction:			
Survey Date: 9/28/2021			
Comments: Monitoring Well			



Client:		Project:	
Site Name:		Site Location:	
Photograph ID: 47			
Photo Location: McLean Point			
Direction:			
Survey Date: 9/28/2021			
Comments: Monitoring Well			
Photograph ID: 48			
Photo Location: McLean Point			
Direction:			
Survey Date: 9/28/2021			
Comments: Flush mount monitoring well			


Client:		Project:	
Site Name:		Site Location:	
Photograph ID: 49			
Photo Location: Radar Hill			
Direction:			
Survey Date: 9/30/2021			
Comments: Woody Debris for use at McLean Point (does not include low piled material in forefront)			
Photograph ID: 50			
Photo Location: Radar Hill			
Direction:			
Survey Date: 9/30/2021			
Comments: Woody Debris for use at McLean Point (does not include low piled material in forefront)			



Client:		Project:	
Site Name:		Site Location:	
Photograph ID: 51			
Photo Location: Radar Hill			
Direction:			
Survey Date: 9/30/2021			
Comments: Woody Debris for use at McLean Point (does not include low piled material in forefront)			
Photograph ID: 52			
Photo Location: Radar Hill			
Direction:			
Survey Date: 9/30/2021			
Comments: Water course behind woody debris pile to be protected			



Client:		Project:	
Site Name:		Site Location:	
Photograph ID: 53			
Photo Location: Radar Hill			
Direction:			
Survey Date: 9/30/2021			
Comments: Water course behind woody debris pile to be protected.			
Photograph ID: 54			
Photo Location: Radar Hill			
Direction:			
Survey Date: 9/30/2021			
Comments: ESC measures at Radar Hill			

Client:		Project:	
Site Name:		Site Location:	
Photograph ID: 55			
Photo Location: Radar Hill			
Direction:			
Survey Date: 9/30/2021			
Comments: Woody Debris pile			
Photograph ID: 56			
Photo Location: Radar Hill			
Direction:			
Survey Date: 9/30/2021			
Comments: Woody Debris pile			

Client:		Project:	
Site Name:		Site Location:	
Photograph ID: 57			
Photo Location: Radar Hill			
Direction:			
Survey Date: 9/30/2021			
Comments: Woody Debris for use at McLean Point (does not include low piled material in front)			
Photograph ID: 58			
Photo Location: Radar Hill			
Direction:			
Survey Date: 9/30/2021			
Comments: Woody Debris for use at McLean Point.			

Client:		Project:	
Site Name:		Site Location:	
Photograph ID: 59			
Photo Location: Radar Hill			
Direction:			
Survey Date: 9/30/2021			
Comments: Woody Debris for use at McLean Point (does not include low piled material in front)			

Client:		Project:	
Site Name:		Site Location:	
Photograph ID: 60			
Photo Location: Radar Hill			
Direction:			
Survey Date: 12/05/2021			
Comments: updated photo: Woody Debris for use at McLean Point. Timber to left of frame and aggregate to right of frame Not In Contract. Note access gate #1.			
Photograph ID: 61			
Photo Location: Radar Hill			
Direction:			
Survey Date: 12/05/2021			
Comments: updated photo: Woody Debris for use at McLeanPoint. Aggregate to right of frame Not In Contract. Note access gate #2.			

Client:		Project:	
Site Name:		Site Location:	
Photograph ID: 60			
Photo Location: Radar Hill			
Direction:			
Survey Date: 12/05/2021			
Comments: updated photo: Sedimentation pond and stream requiring protection during Radar Hill work.			
Photograph ID: 61			
Photo Location: Radar Hill			
Direction:			
Survey Date: 12/05/2021			
Comments: updated photo: Sedimentation pond and stream requiring protection during Radar Hill work.			