

Parks  
Canada

Parcs  
Canada

ARMOUR STONE INSTALLATION  
FORTRESS OF LOUISBOURG NATIONAL HISTORIC SITE  
LOUISBOURG  
NOVA SCOTIA  
CANADA

DRAWING LIST

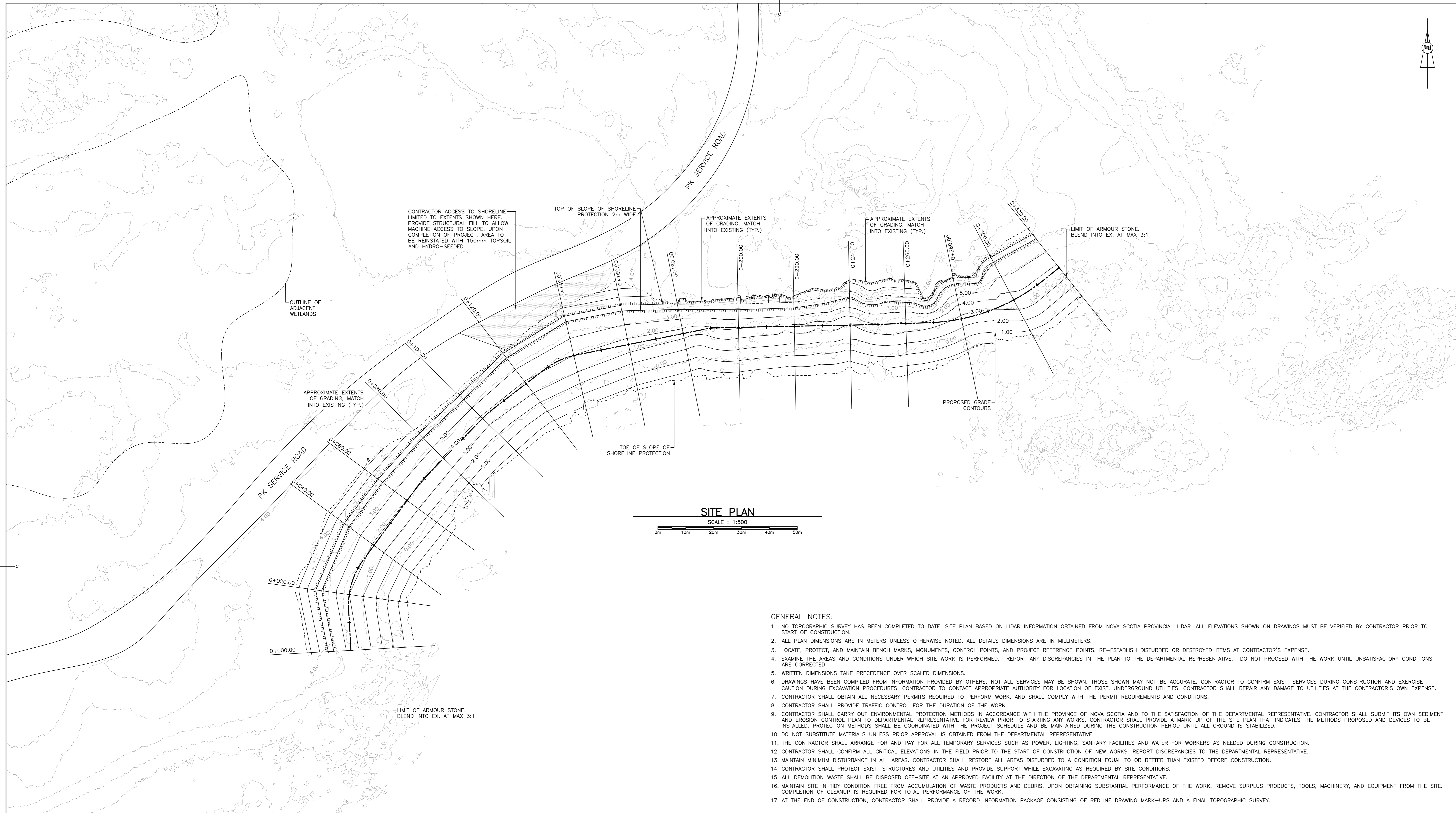
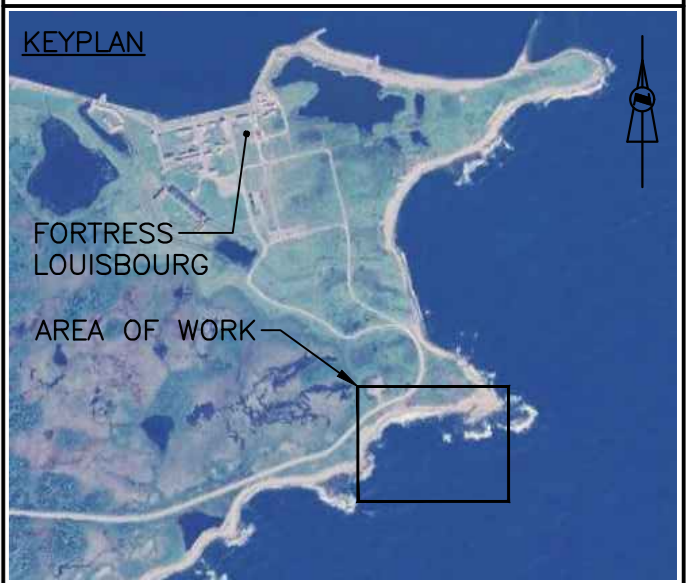
- C-1 SITE PLAN AND TYPICAL SECTION
- C-2 SECTIONS STA 0+000 TO 0+180
- C-3 SECTIONS STA 0+200 TO 0+320

PROJECT NO.        578

ISSUED FOR TENDER – MARCH 31, 2022



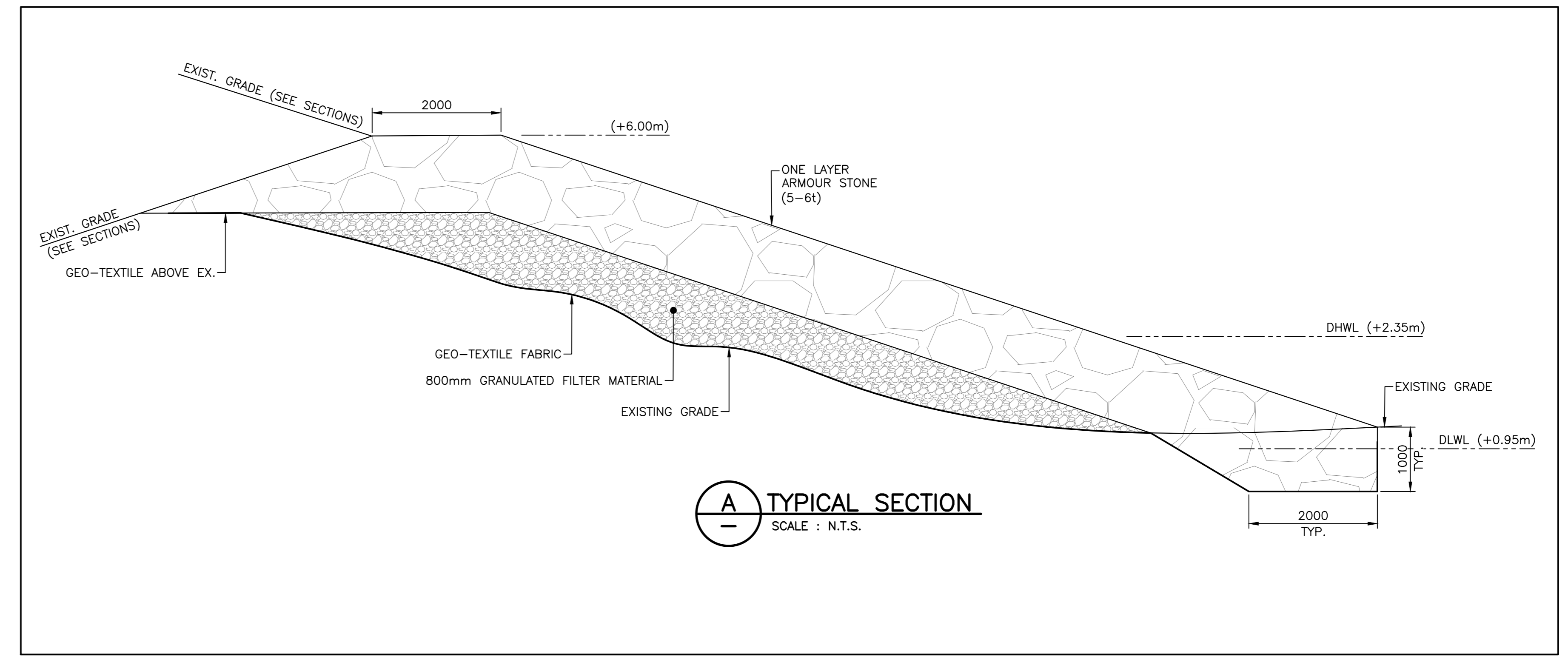
Canada



**SITE PLAN**  
SCALE : 1:500

**GENERAL NOTES:**

- NO TOPOGRAPHIC SURVEY HAS BEEN COMPLETED TO DATE. SITE PLAN BASED ON LIDAR INFORMATION OBTAINED FROM NOVA SCOTIA PROVINCIAL LIDAR. ALL ELEVATIONS SHOWN ON DRAWINGS MUST BE VERIFIED BY CONTRACTOR PRIOR TO START OF CONSTRUCTION.
- ALL PLAN DIMENSIONS ARE IN METERS UNLESS OTHERWISE NOTED. ALL DETAILS DIMENSIONS ARE IN MILLIMETERS.
- LOCATE, PROTECT, AND MAINTAIN BENCH MARKS, MONUMENTS, CONTROL POINTS, AND PROJECT REFERENCE POINTS. RE-ESTABLISH DISTURBED OR DESTROYED ITEMS AT CONTRACTOR'S EXPENSE.
- EXAMINE THE AREAS AND CONDITIONS UNDER WHICH SITE WORK IS PERFORMED. REPORT ANY DISCREPANCIES IN THE PLAN TO THE DEPARTMENTAL REPRESENTATIVE. DO NOT PROCEED WITH THE WORK UNTIL UNSATISFACTORY CONDITIONS ARE CORRECTED.
- WRITTEN DIMENSIONS TAKE PRECEDENCE OVER SCALED DIMENSIONS.
- DRAWINGS HAVE BEEN COMPILED FROM INFORMATION PROVIDED BY OTHERS. NOT ALL SERVICES MAY BE SHOWN. THOSE SHOWN MAY NOT BE ACCURATE. CONTRACTOR TO CONFIRM EXIST. SERVICES DURING CONSTRUCTION AND EXERCISE CAUTION DURING EXCAVATION PROCEDURES. CONTRACTOR TO CONTACT APPROPRIATE AUTHORITY FOR LOCATION OF EXIST. UNDERGROUND UTILITIES. CONTRACTOR SHALL REPAIR ANY DAMAGE TO UTILITIES AT THE CONTRACTOR'S OWN EXPENSE.
- CONTRACTOR SHALL OBTAIN ALL NECESSARY PERMITS REQUIRED TO PERFORM WORK, AND SHALL COMPLY WITH THE PERMIT REQUIREMENTS AND CONDITIONS.
- CONTRACTOR SHALL PROVIDE TRAFFIC CONTROL FOR THE DURATION OF THE WORK.
- CONTRACTOR SHALL CARRY OUT ENVIRONMENTAL PROTECTION METHODS IN ACCORDANCE WITH THE PROVINCE OF NOVA SCOTIA AND TO THE SATISFACTION OF THE DEPARTMENTAL REPRESENTATIVE. CONTRACTOR SHALL SUBMIT ITS OWN SEDIMENT AND EROSION CONTROL PLAN TO DEPARTMENTAL REPRESENTATIVE FOR REVIEW PRIOR TO STARTING ANY WORKS. CONTRACTOR SHALL PROVIDE A MARK-UP OF THE SITE PLAN THAT INDICATES THE METHODS PROPOSED AND DEVICES TO BE INSTALLED. PROTECTION METHODS SHALL BE COORDINATED WITH THE PROJECT SCHEDULE AND BE MAINTAINED DURING THE CONSTRUCTION PERIOD UNTIL ALL GROUND IS STABILIZED.
- DO NOT SUBSTITUTE MATERIALS UNLESS PRIOR APPROVAL IS OBTAINED FROM THE DEPARTMENTAL REPRESENTATIVE.
- THE CONTRACTOR SHALL ARRANGE FOR AND PAY FOR ALL TEMPORARY SERVICES SUCH AS POWER, LIGHTING, SANITARY FACILITIES AND WATER FOR WORKERS AS NEEDED DURING CONSTRUCTION.
- CONTRACTOR SHALL CONFIRM ALL CRITICAL ELEVATIONS IN THE FIELD PRIOR TO THE START OF CONSTRUCTION OF NEW WORKS. REPORT DISCREPANCIES TO THE DEPARTMENTAL REPRESENTATIVE.
- MAINTAIN MINIMUM DISTURBANCE IN ALL AREAS. CONTRACTOR SHALL RESTORE ALL AREAS DISTURBED TO A CONDITION EQUAL TO OR BETTER THAN EXISTED BEFORE CONSTRUCTION.
- CONTRACTOR SHALL PROTECT EXIST. STRUCTURES AND UTILITIES AND PROVIDE SUPPORT WHILE EXCAVATING AS REQUIRED BY SITE CONDITIONS.
- ALL DEMOLITION WASTE SHALL BE DISPOSED OFF-SITE AT AN APPROVED FACILITY AT THE DIRECTION OF THE DEPARTMENTAL REPRESENTATIVE.
- MAINTAIN SITE IN TIDY CONDITION FREE FROM ACCUMULATION OF WASTE PRODUCTS AND DEBRIS. UPON OBTAINING SUBSTANTIAL PERFORMANCE OF THE WORK, REMOVE SURPLUS PRODUCTS, TOOLS, MACHINERY, AND EQUIPMENT FROM THE SITE. COMPLETION OF CLEANUP IS REQUIRED FOR TOTAL PERFORMANCE OF THE WORK.
- AT THE END OF CONSTRUCTION, CONTRACTOR SHALL PROVIDE A RECORD INFORMATION PACKAGE CONSISTING OF REDLINE DRAWING MARK-UPS AND A FINAL TOPOGRAPHIC SURVEY.



**A TYPICAL SECTION**  
SCALE : N.T.S.



0	ISSUED FOR TENDER	31 MAR 2022
revisions		date
project		project

**ARMOUR STONE INSTALLATION  
FORTRESS OF LOUISBOURG  
ROUTE 22**

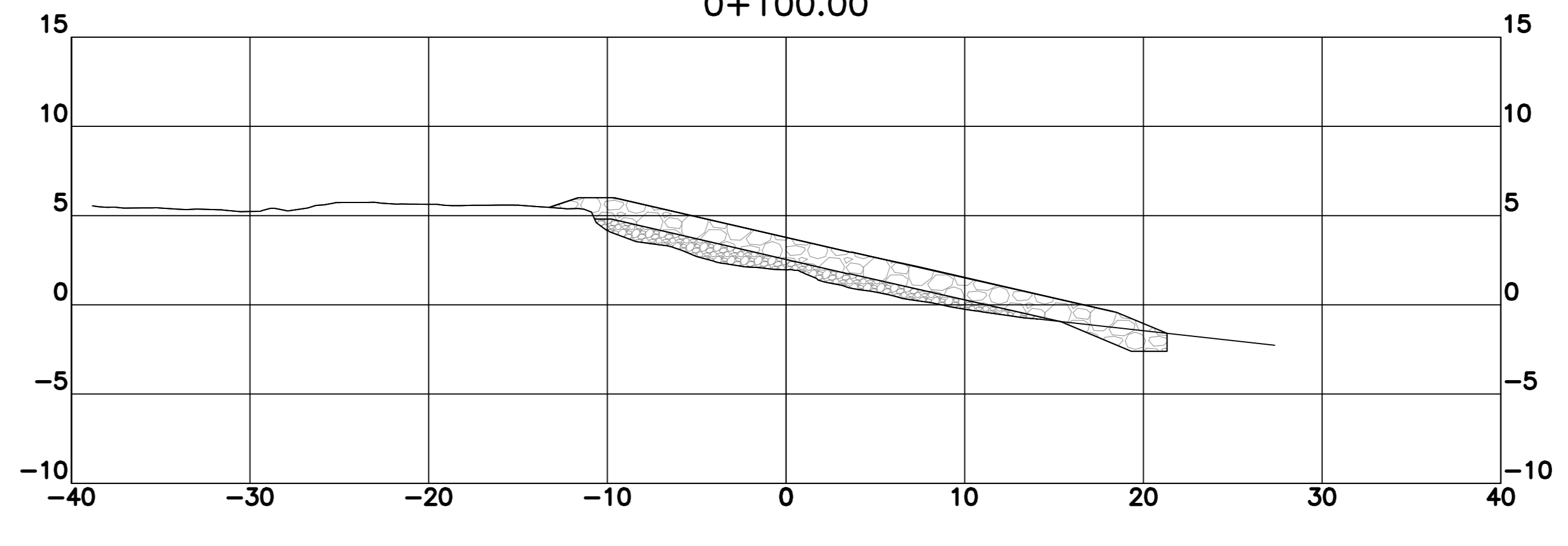
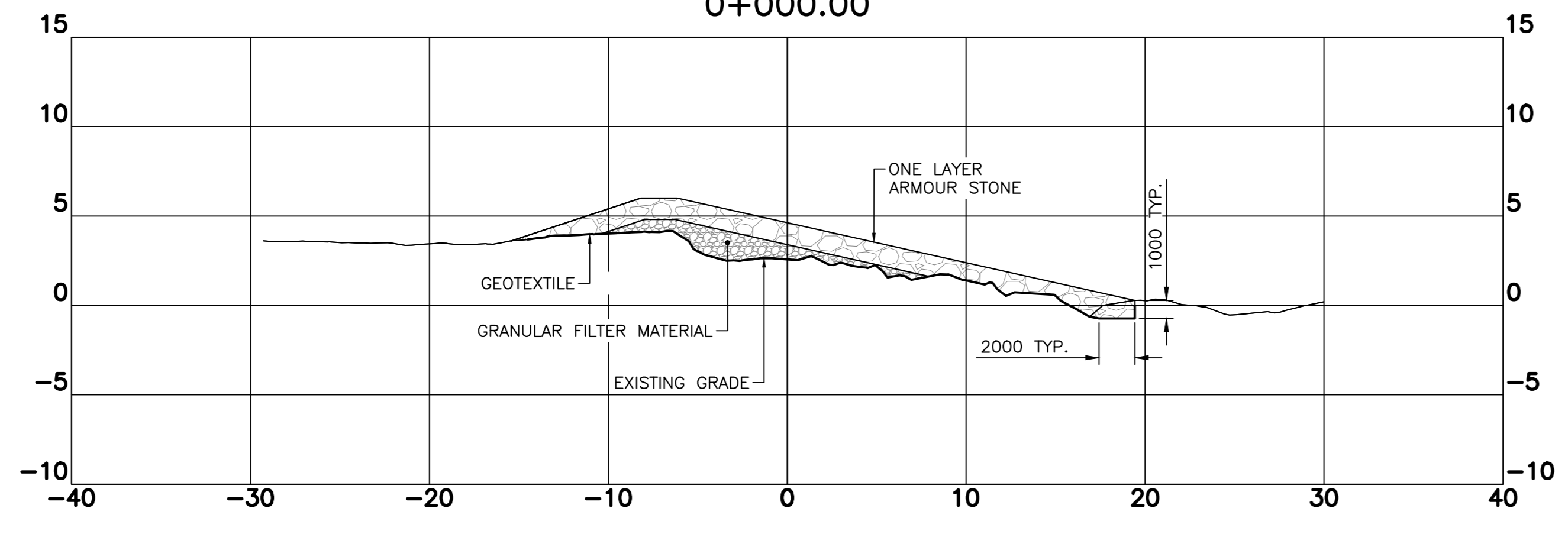
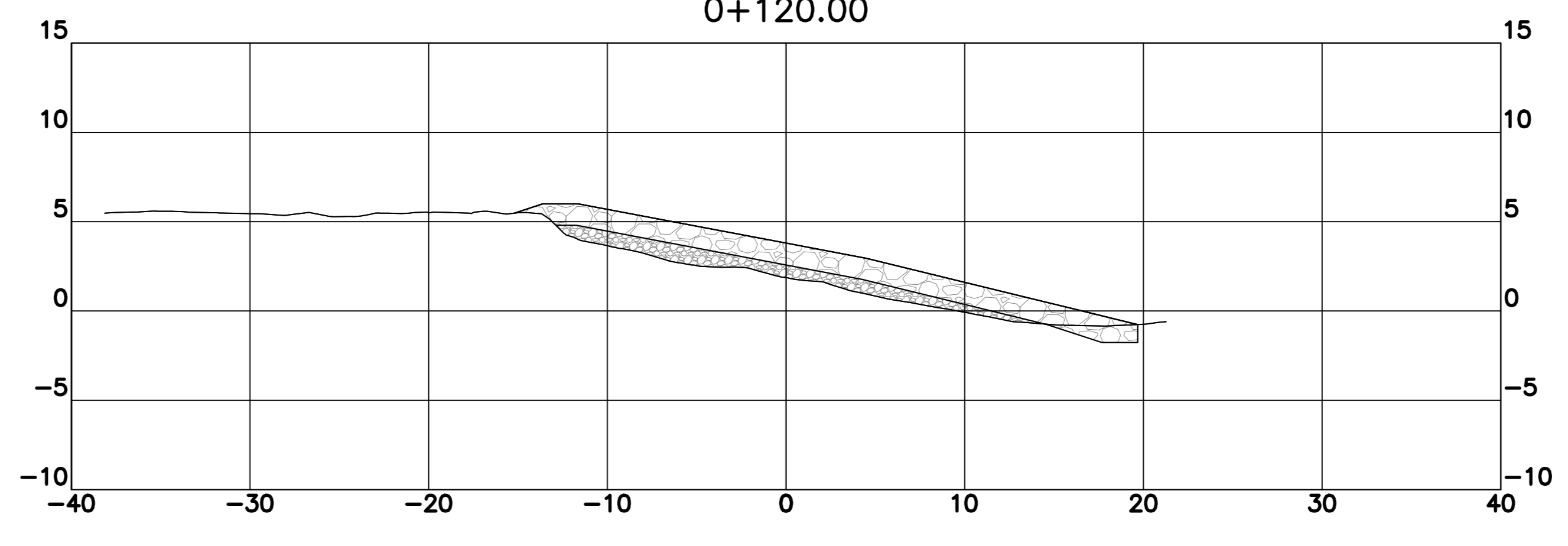
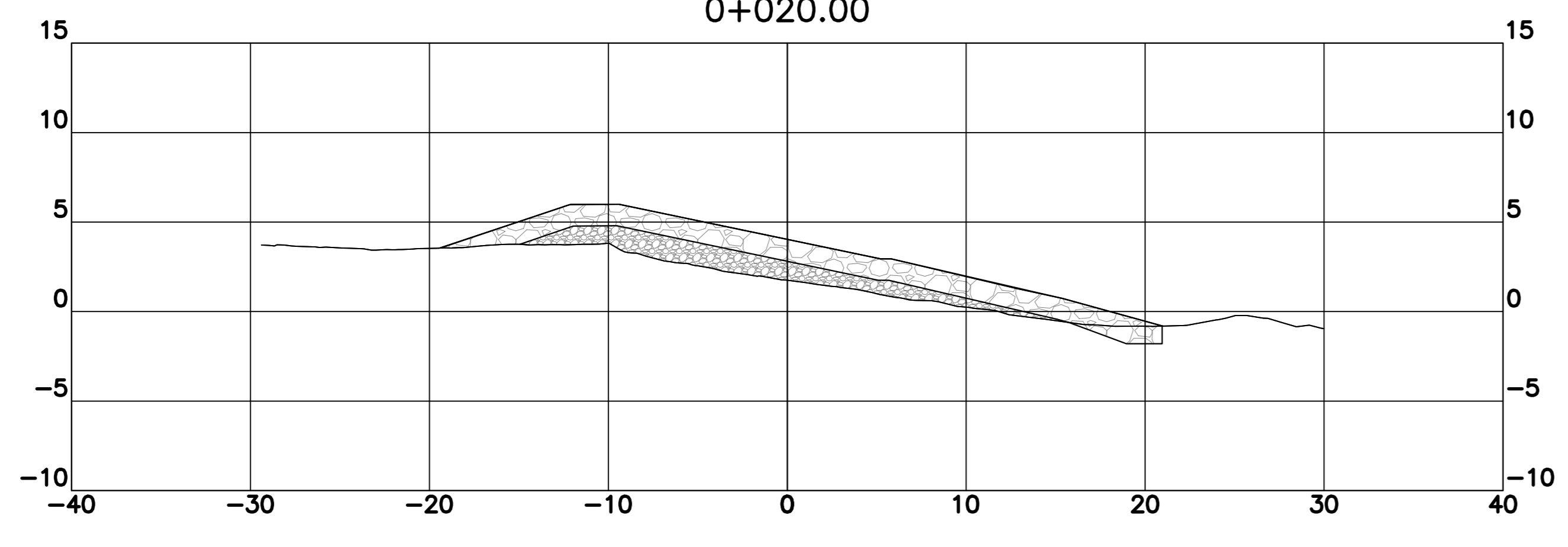
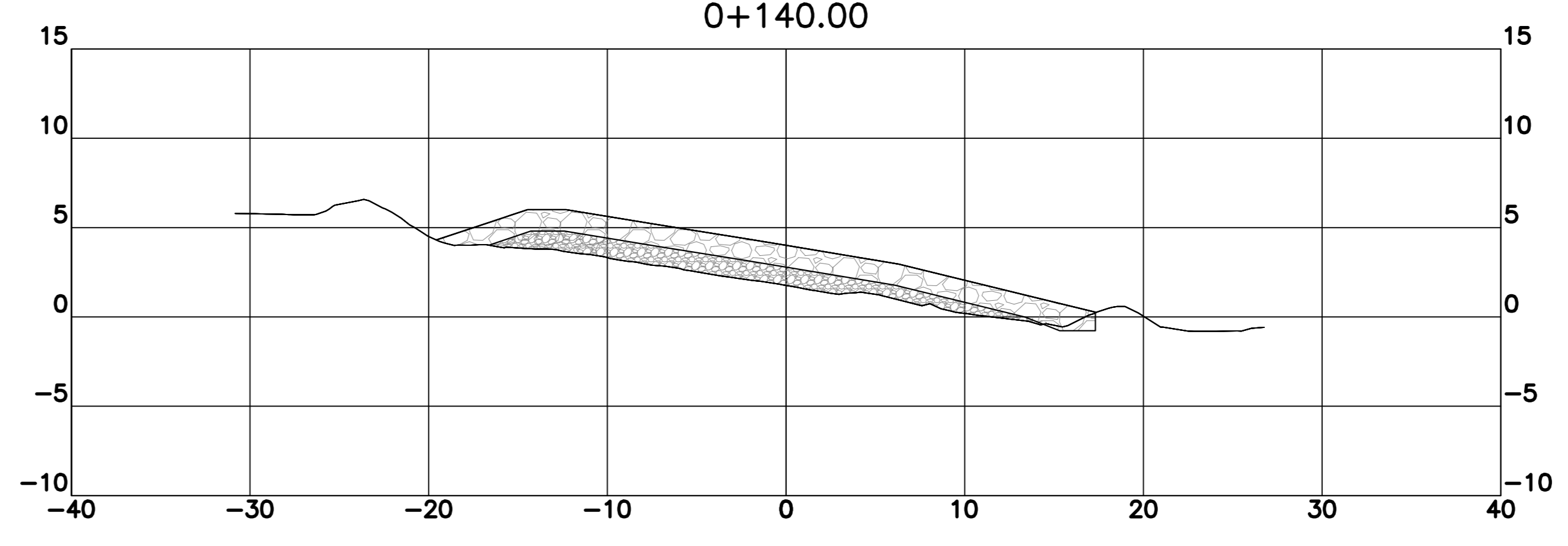
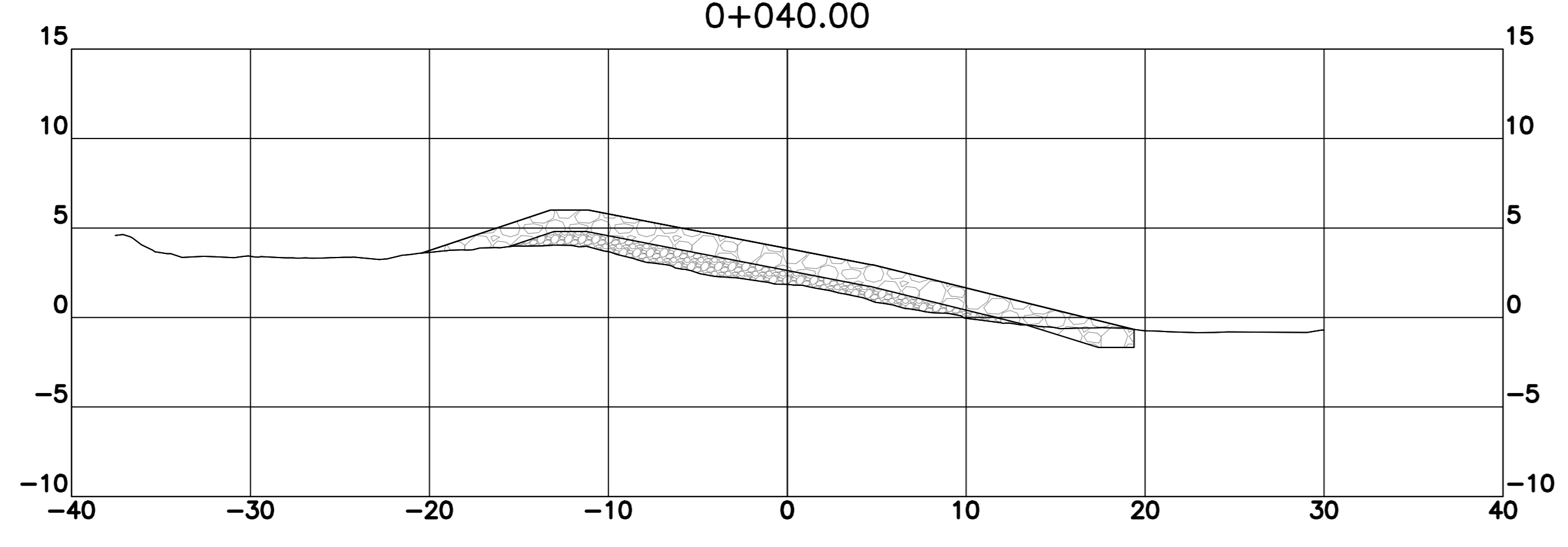
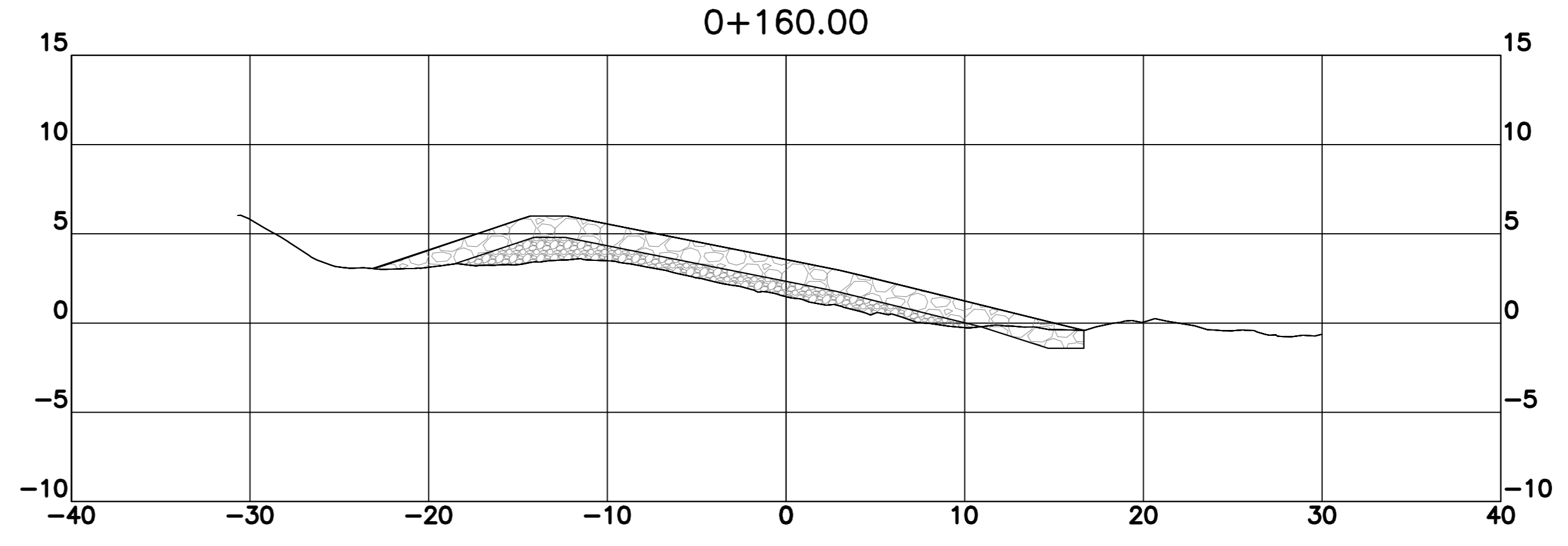
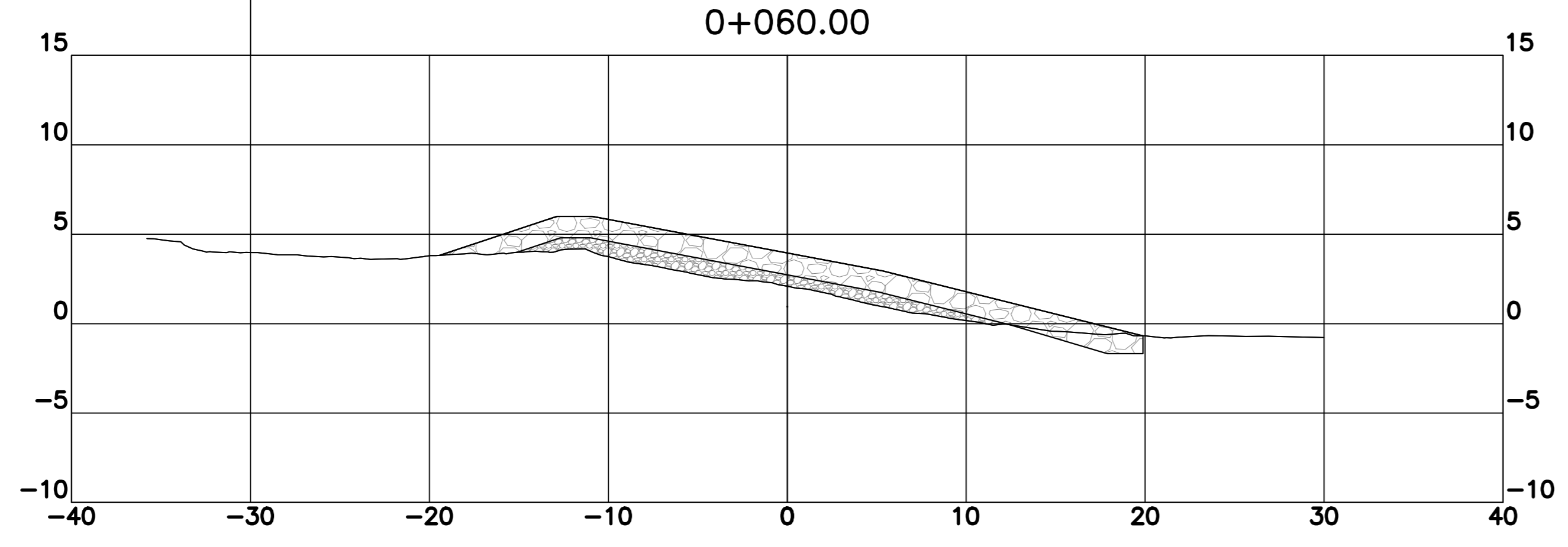
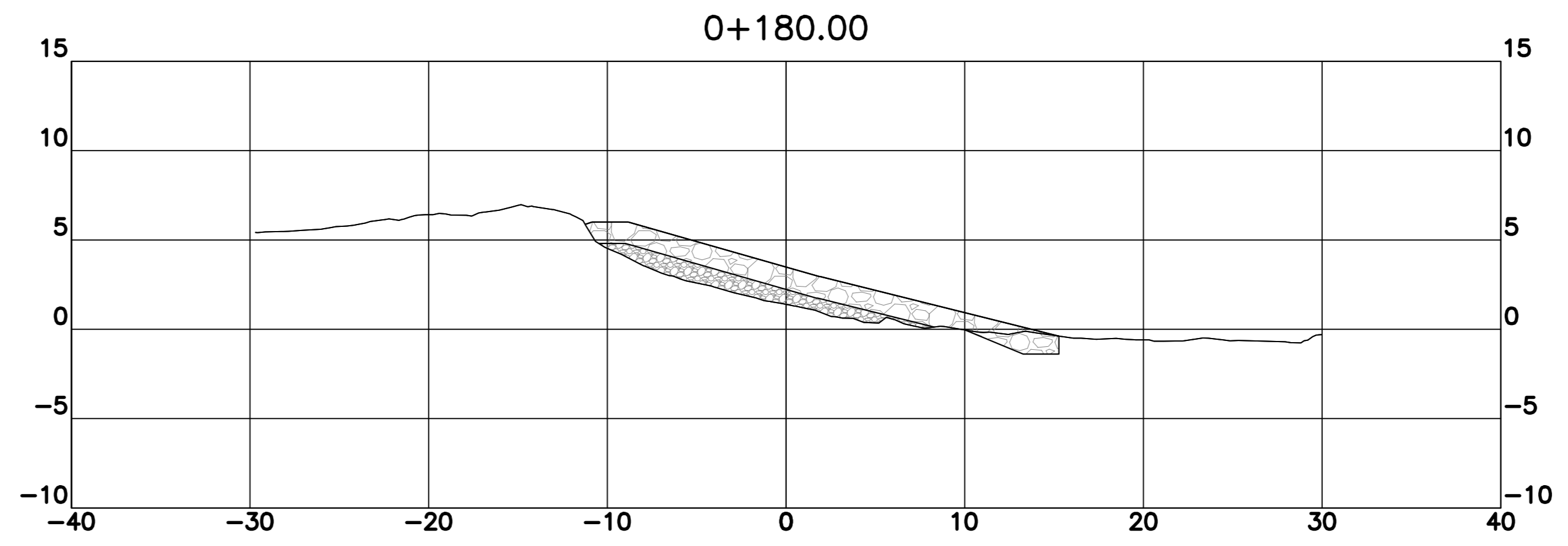
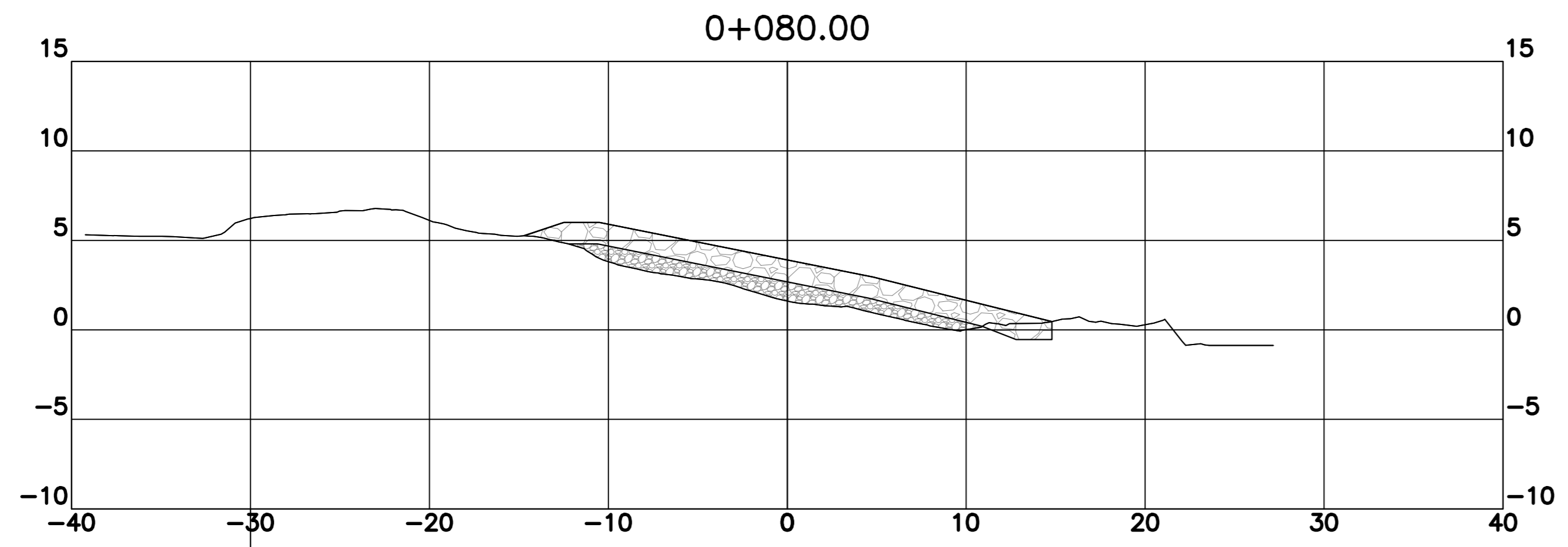
**SITE PLAN AND  
TYPICAL SECTION**

designed J.L.P.	conçu
date 2022-02-11	dessiné
drawn A.C.	approuvé
date 2022-02-11	date
approved J.L.P.	date
date 2022-02-11	

Tender	Submission
PWSC Project Manager	Administrateur de projets TPSC
project number	no. du projet
<b>578</b>	
drawing no.	no. du dessin
<b>C-1</b>	



- GENERAL NOTES:**
1. NO TOPOGRAPHIC SURVEY HAS BEEN DONE TO DATE. SITE PLAN BASED ON LIDAR INFORMATION OBTAINED FROM GEONRIA. ALL ELEVATIONS SHOWN ON DRAWINGS MUST BE VERIFIED BY CONTRACTOR PRIOR TO START OF CONSTRUCTION.
  2. ELEVATIONS ARE EXPRESSED IN METRES U.N.O.
  3. ALL LINEAR DIMENSIONS ARE EXPRESSED IN MILLIMETRES U.N.O.
  4. STATIONING EXPRESSED IN METRES.



0	ISSUED FOR TENDER	31 MAR 2022
revisions		date
project		project

**ARMOUR STONE INSTALLATION  
FORTRESS OF LOUISBOURG  
ROUTE 22**

drawing dessin

**SECTIONS  
STA 0+000 TO 0+180**

designed J.L.P.	conçu
date 2022-02-11	
drawn A.C.	dessiné
date 2022-02-11	
approved J.L.P.	approuvé
date 2022-02-11	

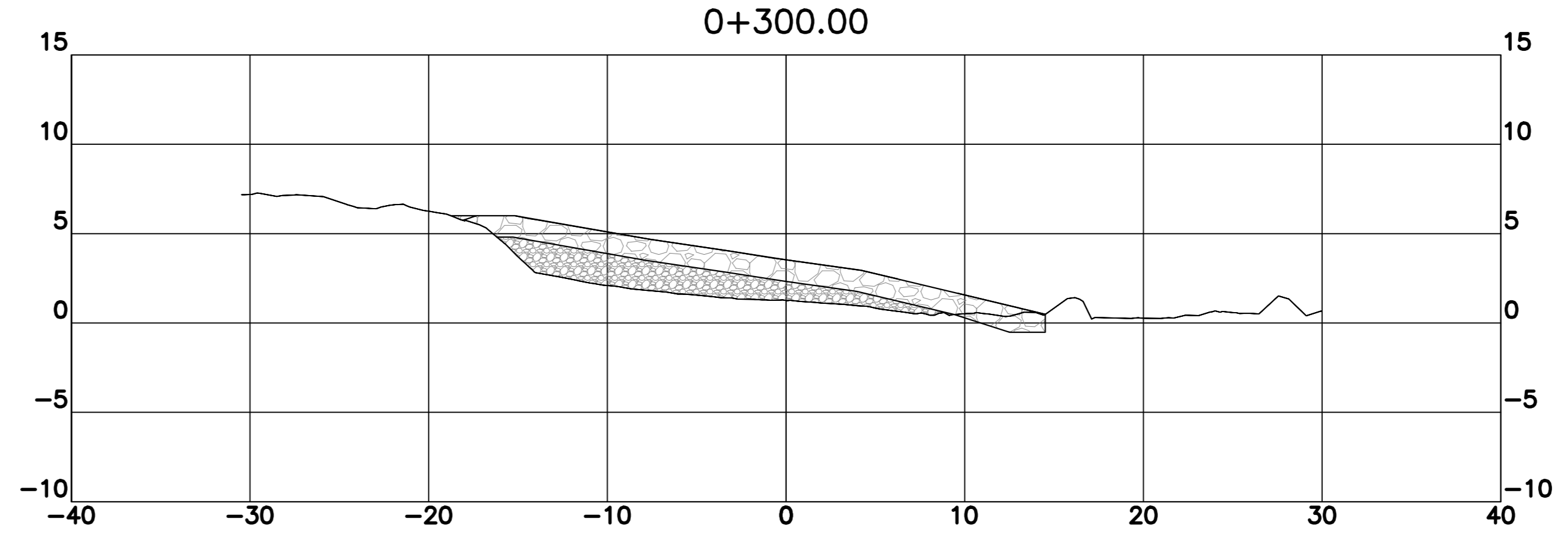
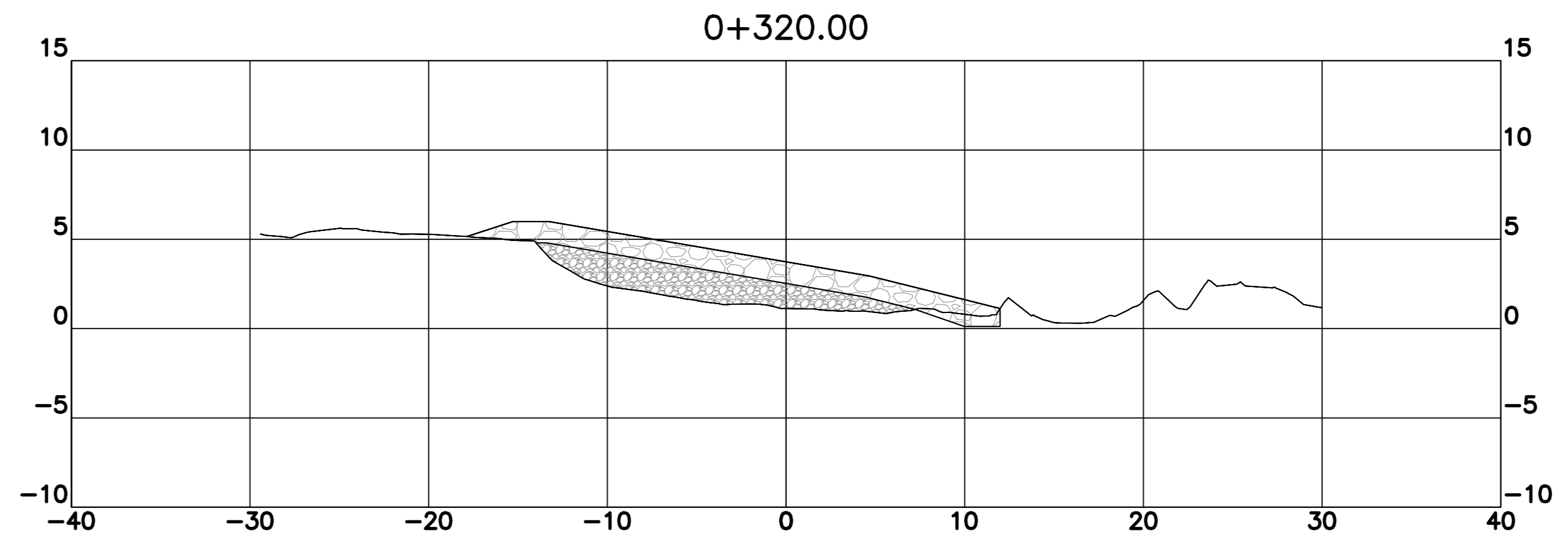
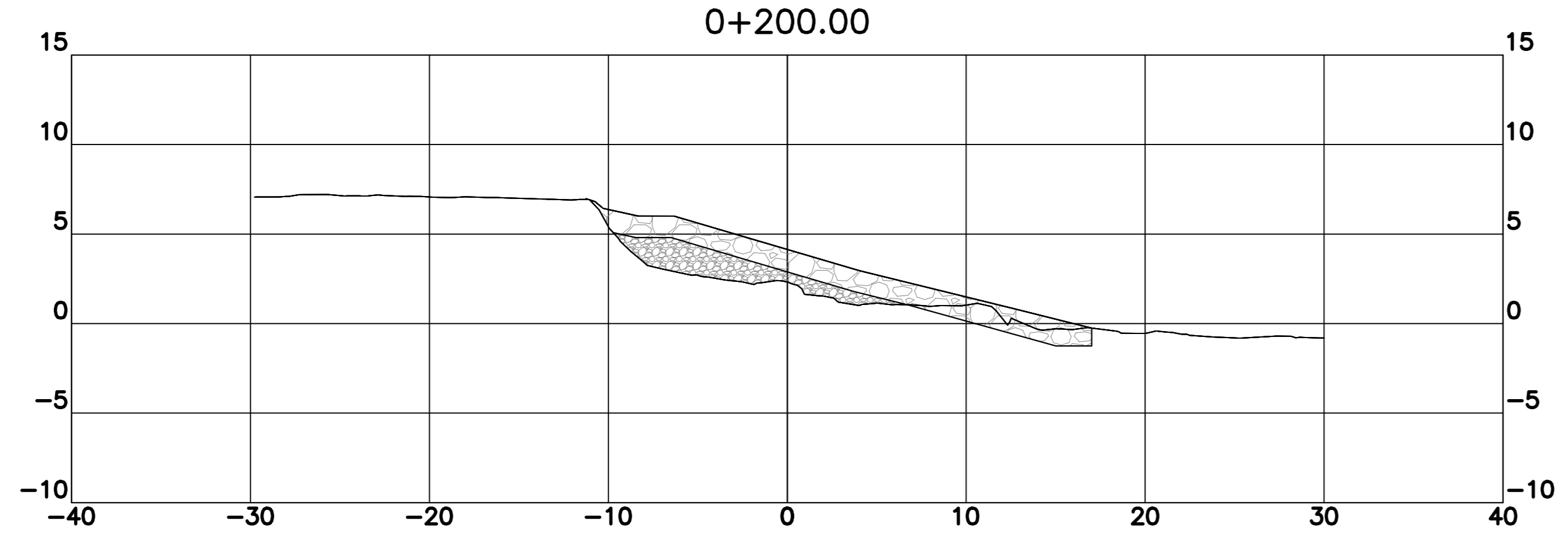
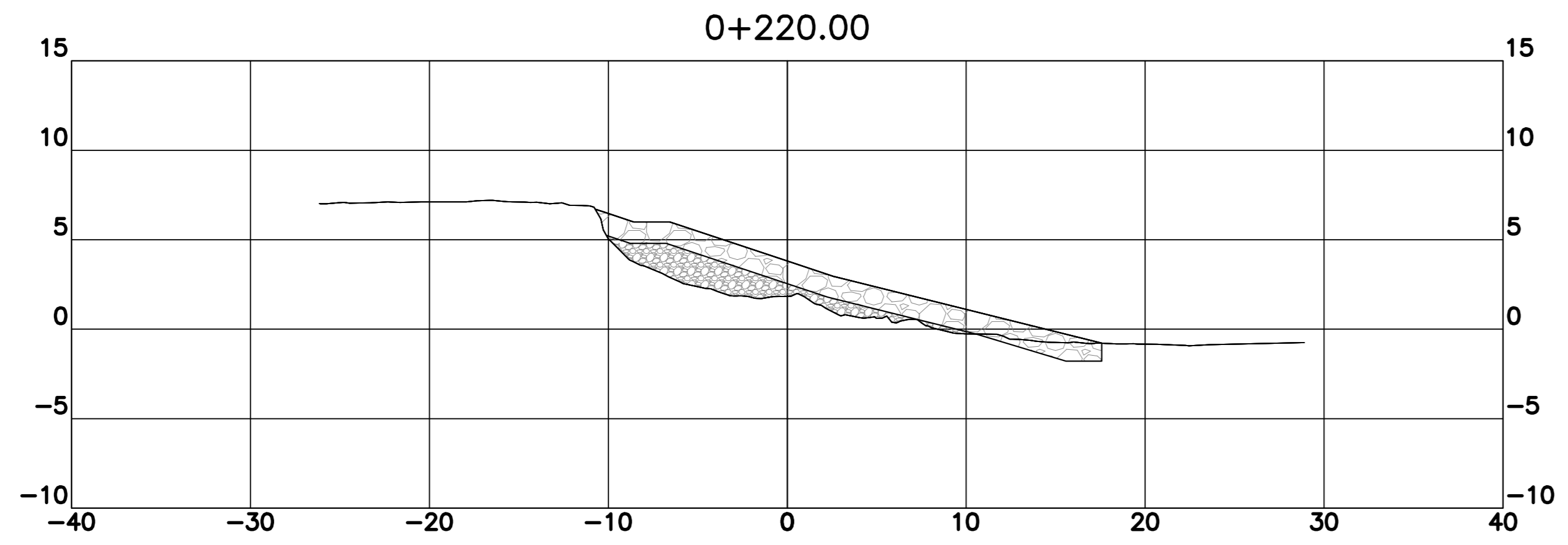
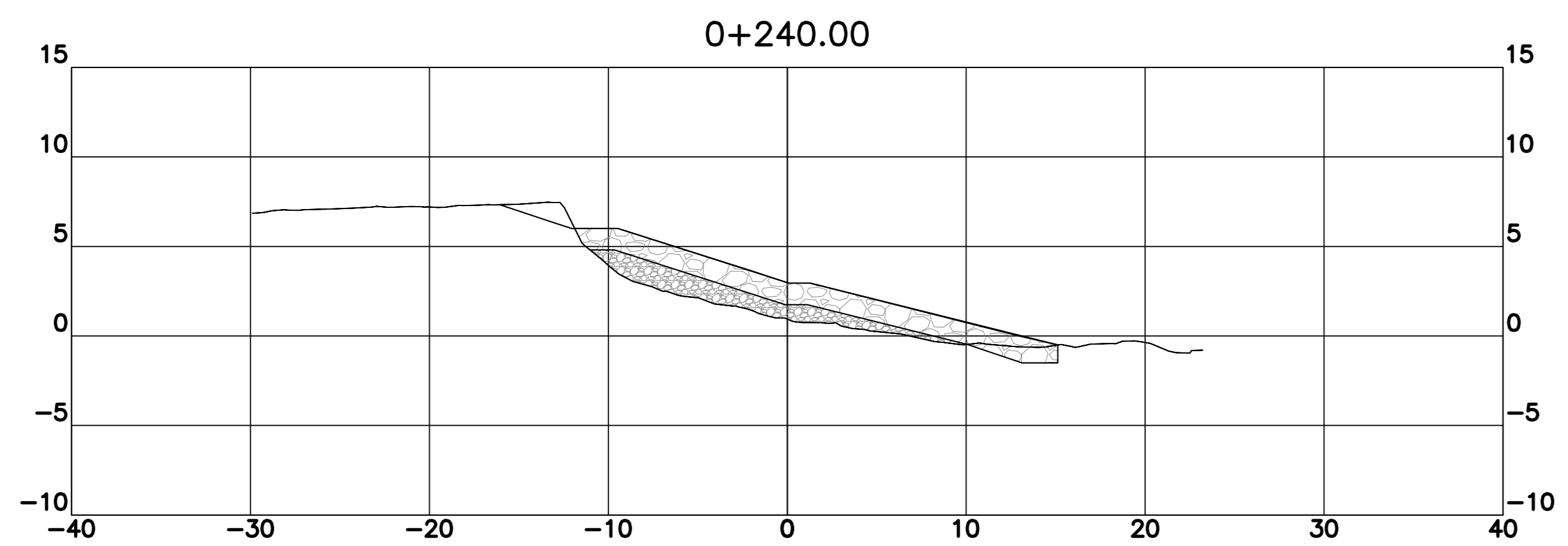
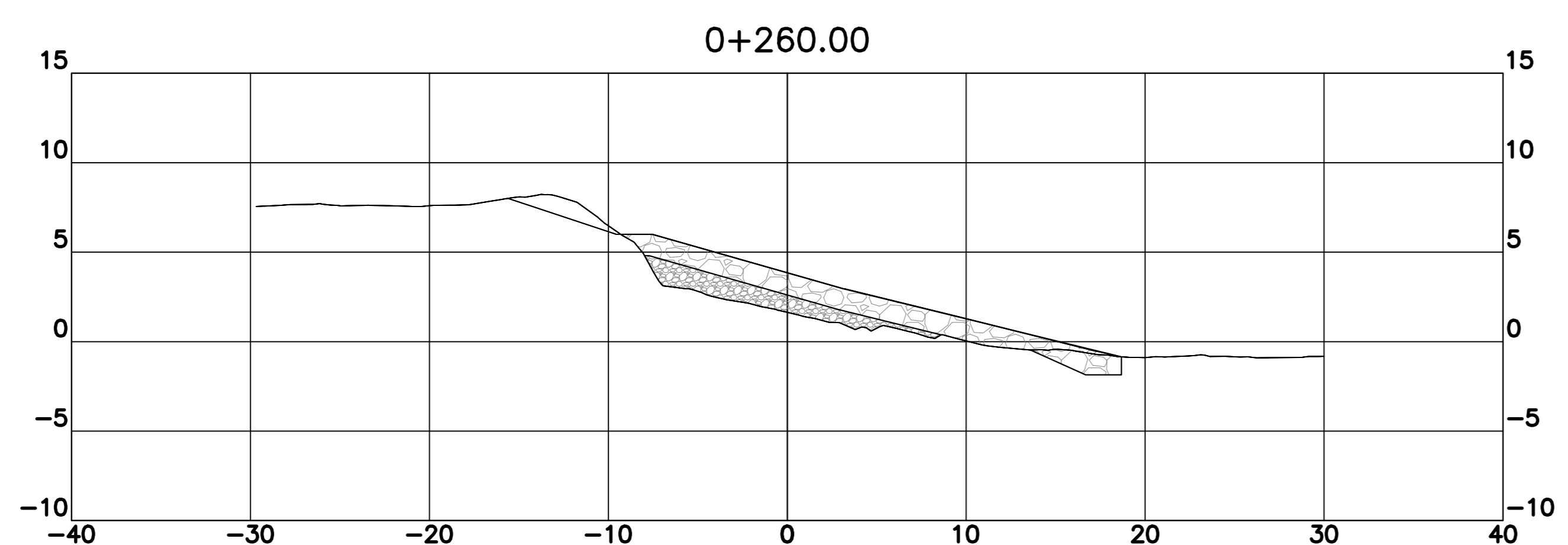
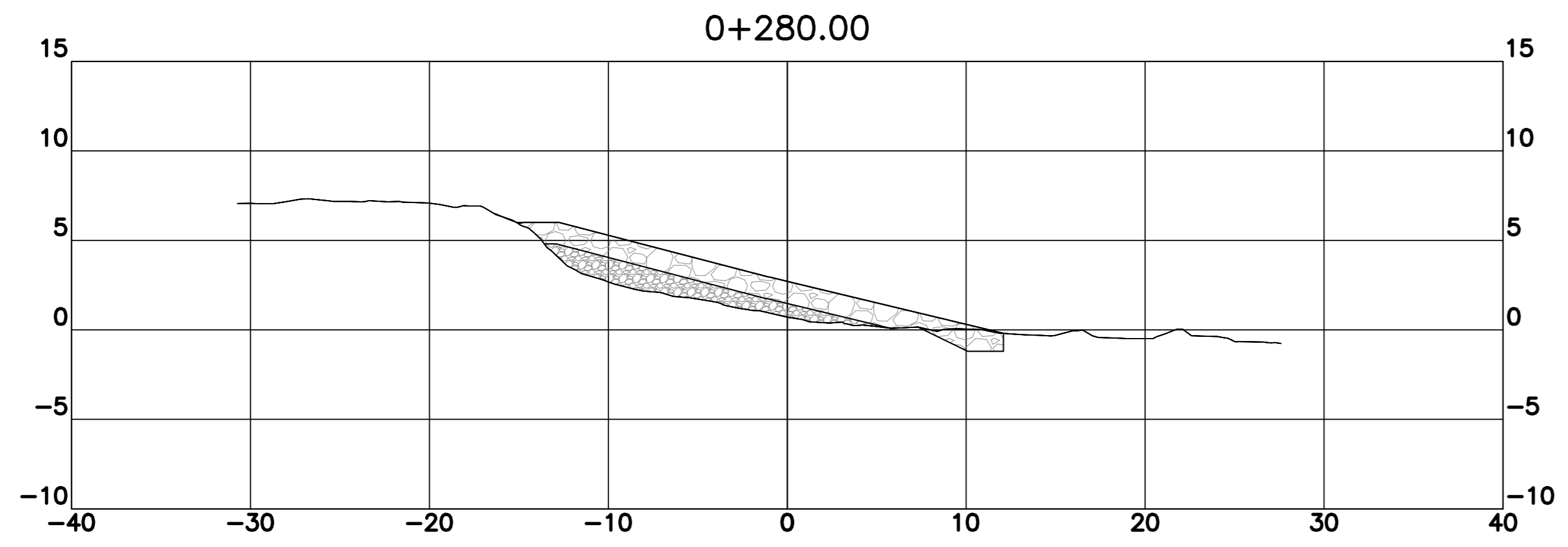
Tender Soumission  
 PWGSC Project Manager Administrateur de projets TPSCC  
 project number no. du projet

**578**

drawing no. no. du dessin  
**C-2**



- GENERAL NOTES:**
1. NO TOPOGRAPHIC SURVEY HAS BEEN DONE TO DATE. SITE PLAN BASED ON LIDAR INFORMATION OBTAINED FROM GEONIVA. ALL ELEVATIONS SHOWN ON DRAWINGS MUST BE VERIFIED BY CONTRACTOR PRIOR TO START OF CONSTRUCTION.
  2. ELEVATIONS ARE EXPRESSED IN METRES U.N.O.
  3. ALL LINEAR DIMENSIONS ARE EXPRESSED IN MILLIMETRES U.N.O.
  4. STATIONING EXPRESSED IN METRES.



0	ISSUED FOR TENDER	31 MAR 2022
revisions		date

project: ARMOUR STONE INSTALLATION  
FORTRESS OF LOUISBOURG  
ROUTE 22

drawing: STA 0+200 TO 0+320

designed: J.L.P.      conçu  
date: 2022-02-11  
drawn: A.C.      dessiné  
date: 2022-02-11  
approved: J.L.P.      approuvé  
date: 2022-02-11

Tender: Soumission  
PWSC Project Manager: Administrateur de projets TPSC  
project number: 578  
drawing no.: C-3