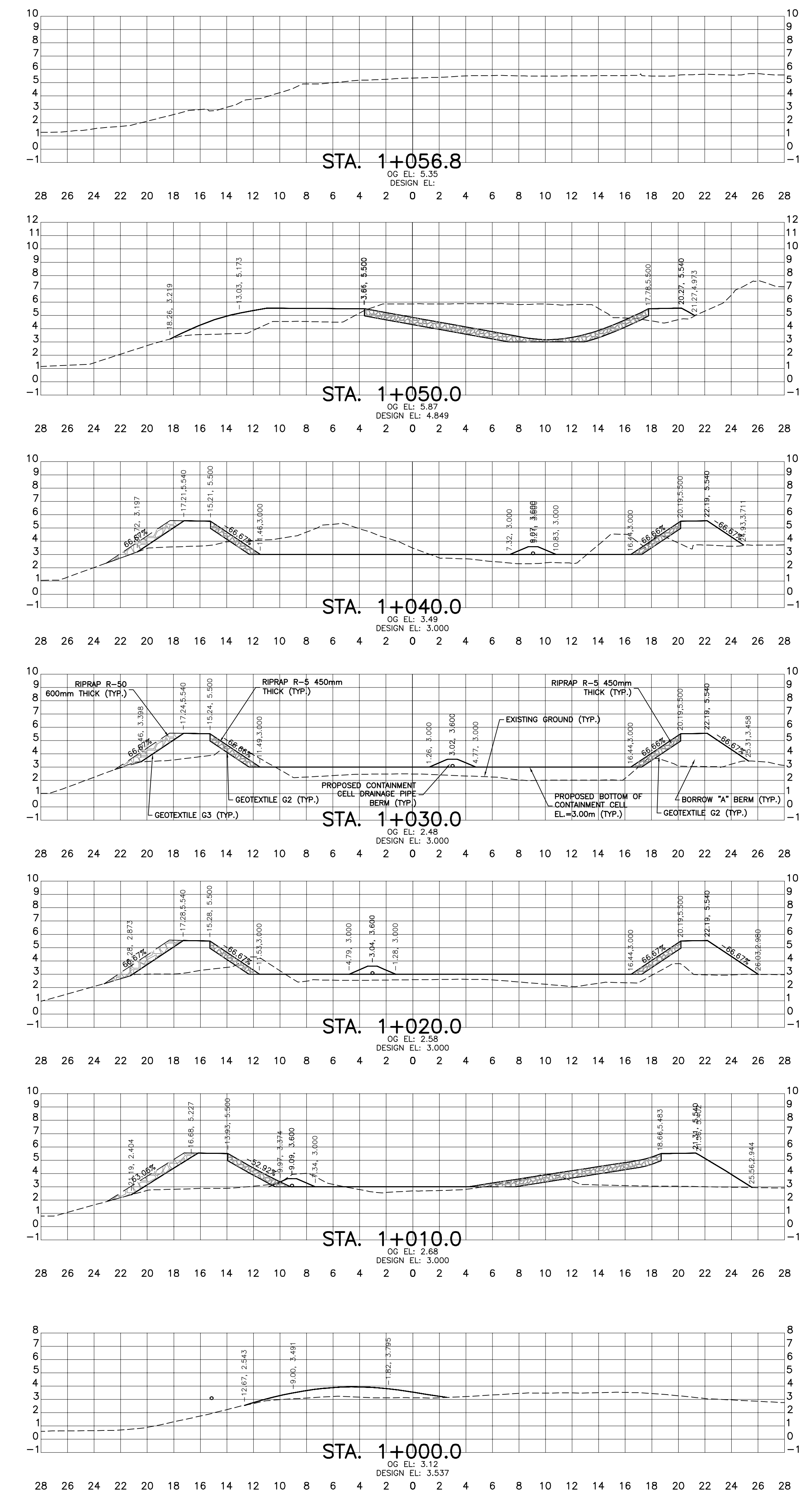
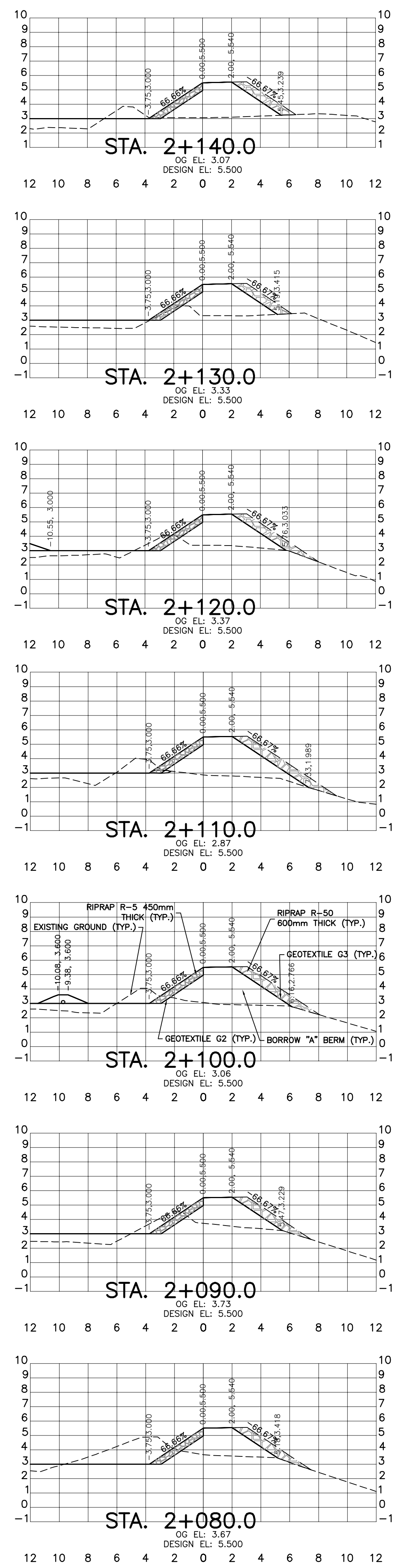
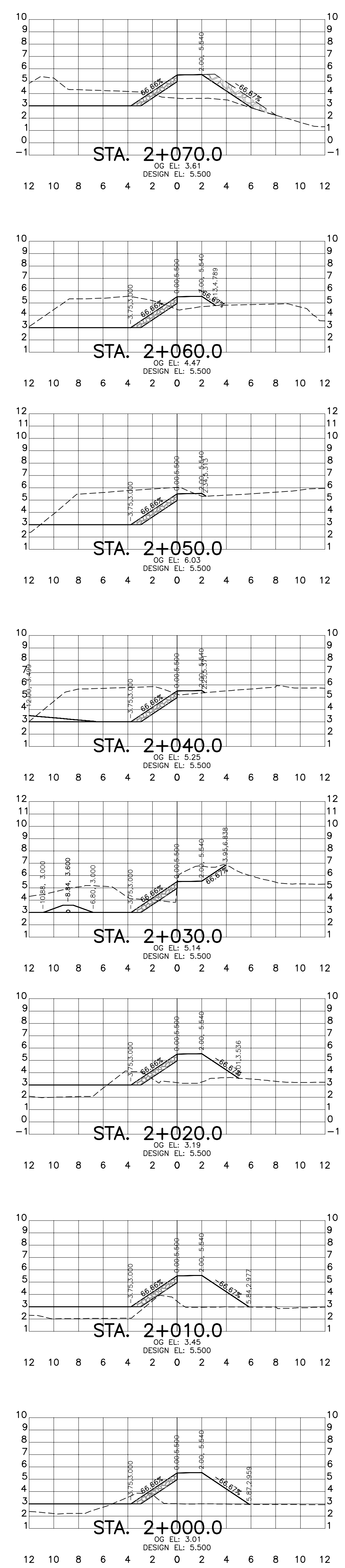


REPRODUCTION, REGISTRATION OR DISTRIBUTION OF THIS DOCUMENT IN PART OR IN WHOLE IS PROHIBITED WITHOUT PRIOR WRITTEN CONSENT FROM THE AUTHOR.
 REPRODUCTION, REGISTRATION OU DISTRIBUTION DE CE DOCUMENT EN TOUT OU EN PART EST INTERDITE SANS LE CONSENTEMENT PREALABLE L'AUTOUR. ÉCRITE DE L'AUTEUR.



NOTES

Fisheries and Oceans Pêches et Océans
Canada

Small Craft Harbours Ports pour Petits Bateaux
Maritimes/Gulf Region Région des Maritimes/Goûte

NOTE: ALL ELEVATIONS ARE CHART DATUM

CONTROL	EASTING	NORTHING	CG ELEV	DESCRIPTION
8884	2697833.25	7466151.75	10.016 (GEODETIC)	LRS
			11.465 (CORRECTED CHART)	

TBM: 2.725 (CHART) PWC CONTROL

DATE OF SURVEY: APRIL 27 2023

CONTOUR GEODETIC ELEVATIONS ARE CORRECTED BASED ON TBM ELEVATION PROVIDED BY CLIENT

HML: HIGHER HIGH WATER LEVEL LARGE TIDE 2.67m
LWL: LOWER LOW WATER LEVEL LARGE TIDE 0.35m

LEGEND

- PROPERTY LINE
- WORK AREA LIMITS
- 0+000 STATIONS
- ALIGNMENT
- R-50 RIP-RAP
- R-5 RIP-RAP

NO.	DATE	REVISIONS	Prep By:
0	23/09/26	ISSUED FOR TENDER	A.K.
B	23/07/07	ISSUED FOR APPROVAL	A.K.
A	23/05/31	PRELIMINARY	A.K.

A: A DETAIL No
B: No DU DETAIL
C: SUR DESIGN No
D: DRAWING No
E: DESSIN No

Client: Client

FISHERIES AND OCEANS

Project: Project

CONSTRUCTION OF A CONTAINMENT CELL

MURRAY CORNER NB



Drawing Title: Titre du Plan

CROSS SECTIONS

Design by: Design par: Drawn by: Dessine par:
S.C. R.H.

Checked by: Verifie par: Date: MAY 2023

Scale: Echelle: Sheet: Feuille:
1:200 3 of/de 3

Drawing Number: Numero du Plan: Rev.
036-23-1-C3 0