



Ports pour petits bateaux
Région du Québec



NEW RICHMOND SUD

AMÉNAGEMENT DE RÉCIFS ARTIFICIELS MULTI-ESPÈCES *DEVELOPMENT OF MULTI-SPECIES ARTIFICIAL REEFS*

PROJET NO. F3731-230039 PROJECT

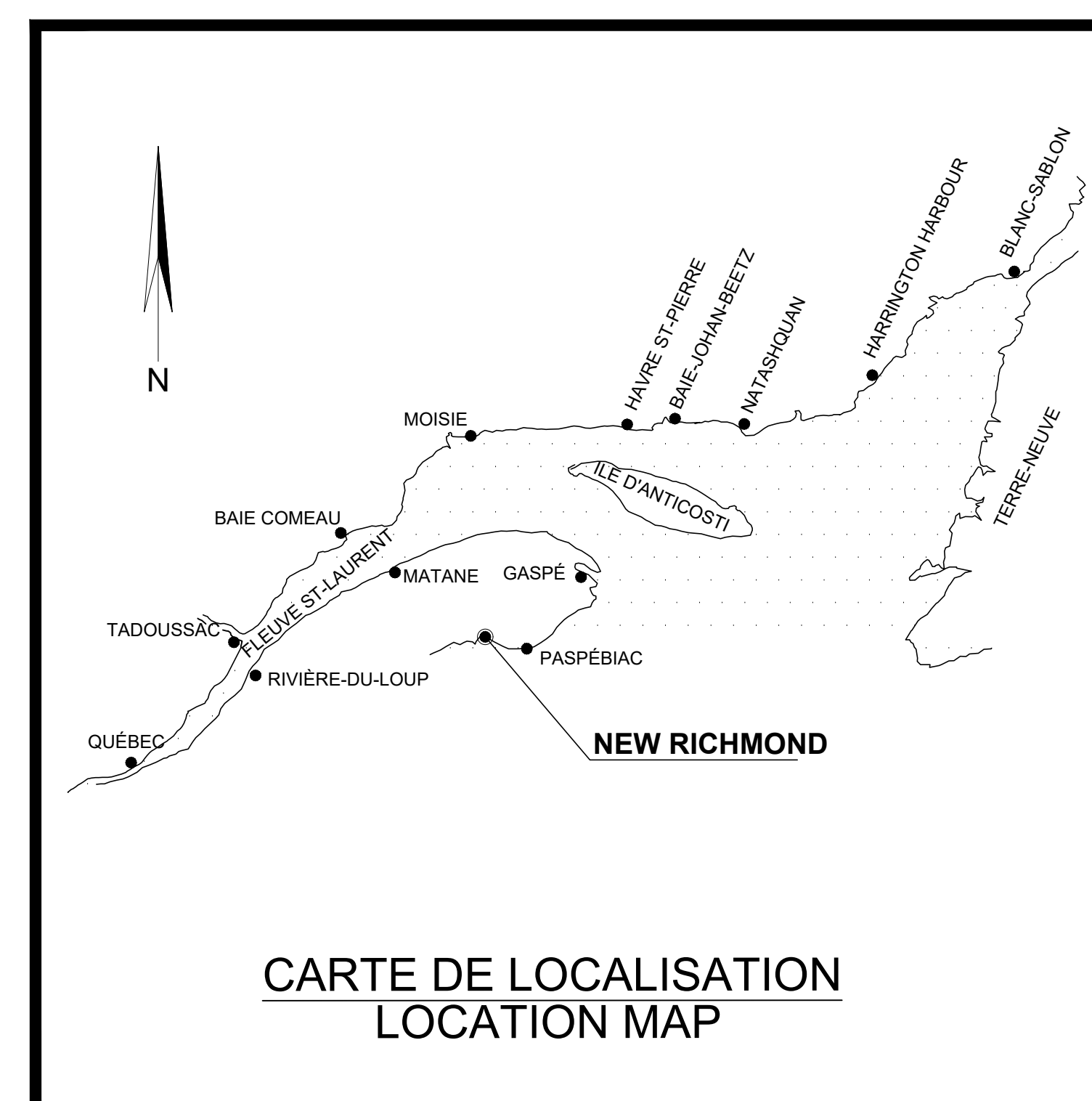
POUR SOUMISSION - RÉVISION 23 JUIN / FOR TENDER - REVISION JUNE 23
2023.06.23

LISTE DES PLANS

FEUILLE	NOM DE FICHIER	TITRE
00 / 01	PPB23-9209-M01-00	PAGE DE PRÉSENTATION, LISTE DES PLANS
01 / 01	PPB23-9209-M01-01	PLAN D'ENSEMBLE ET DÉTAILS DES RÉCIFS

DRAWING LIST

SHEET	FILENAME	TITLE
00 / 01	PPB23-9209-M01-00	PRESENTATION PAGE, DRAWING LIST
01 / 01	PPB23-9209-M01-01	GENERAL LAYOUT AND DETAILS OF REEFS



POINT #	Y (m)	X (m)
201	5333918.385	200529.224
202	5333918.385	200607.224
203	5333888.385	200529.224
204	5333888.385	200607.224

NOTE-SONDAGES
LES SONDAGES MONTRES SUR CE DESSIN SONT EXTRAITS DES DONNÉES NONNA (SHC)

NOTE-SOUNDINGS
SOUNDING SHOWN ON THIS DRAWING ARE EXTRACTED FROM NONNA DATA (SHC)

REFERENCE GÉODÉSIQUE
GEODEIC REFERENCE : N.A.D. 1983

PROJECTION
PROJECTION : M.T.M.

FUSEAU
ZONE : 5

REFERENCE VERTICALE
VERTICAL DATUM : ZERO DES CARTE
CHART DATUM

INDICATIONS NORMALISÉES
STANDARD INDICATIONS

PROJECTION PLANE - PLANE PROJECTION

SONDAGE - SOUNDING

1. ELEVATION SOUS LE Z.C.
ELEVATION UNDER CHART DATUM

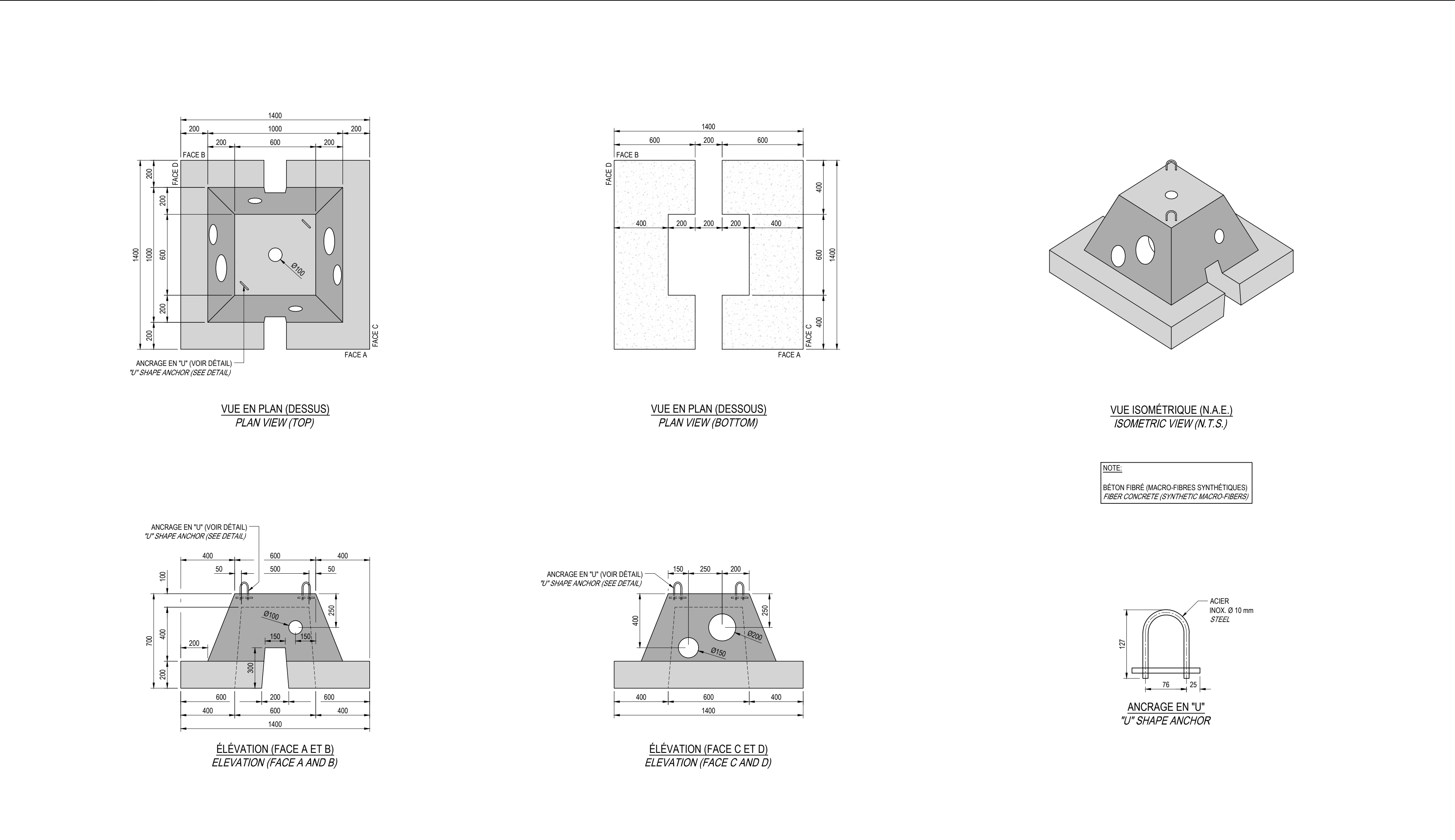
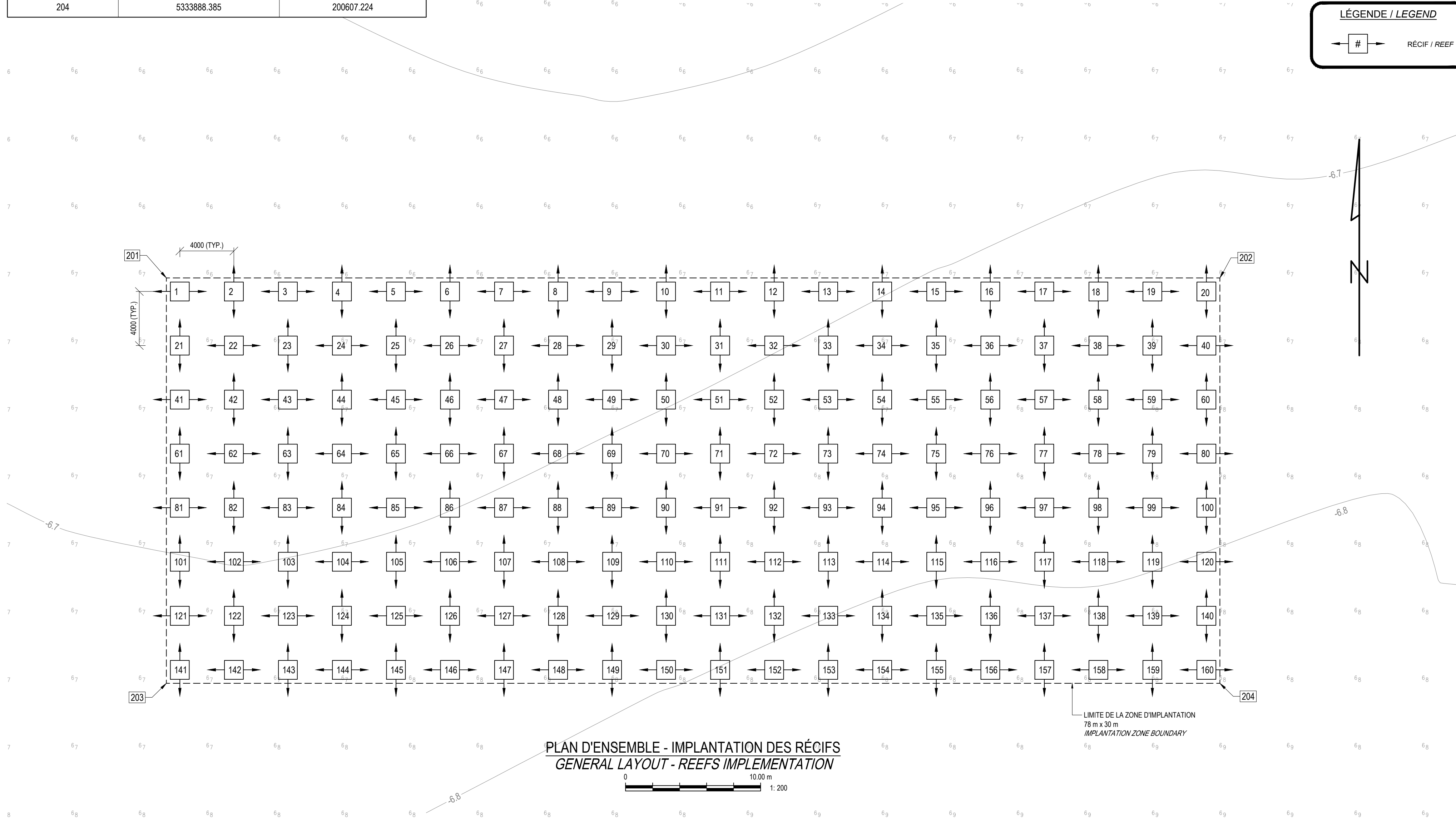
2. ELEVATION AU-DESSUS DU Z.C.
ELEVATION ABOVE CHART DATUM

LÉGENDE / LEGEND

RÉCIF / REEF

RÉCIF / REEF	Y (m)	X (m)
1	5333917.385	200530.224
2	5333917.385	200534.224
3	5333917.385	200538.224
4	5333917.322	200542.117
5	5333917.385	200546.224
6	5333917.385	200550.224
7	5333917.385	200554.224
8	5333917.385	200558.224
9	5333917.385	200562.224
10	5333917.385	200566.224
11	5333917.385	200570.224
12	5333917.385	200574.224
13	5333917.385	200578.224
14	5333917.385	200582.224
15	5333917.385	200586.224
16	5333917.385	200590.224
17	5333917.385	200594.224
18	5333917.359	200598.123
19	5333917.385	200602.224
20	5333917.286	200606.200
21	5333913.385	200530.224
22	5333913.385	200534.224
23	5333913.385	200538.224
24	5333913.385	200542.224
25	5333913.385	200546.224
26	5333913.385	200550.224
27	5333913.385	200554.224
28	5333913.385	200558.224
29	5333913.385	200562.224
30	5333913.385	200566.224
31	5333913.385	200570.224
32	5333913.385	200574.224
33	5333913.385	200578.224
34	5333913.385	200582.224
35	5333913.385	200586.224
36	5333913.385	200590.224
37	5333913.385	200594.224
38	5333913.385	200598.224
39	5333913.385	200602.224
40	5333913.385	200606.224
41	5333909.385	200530.224
42	5333909.385	200534.224
43	5333909.385	200538.224
44	5333909.385	200542.224
45	5333909.385	200546.224
46	5333909.385	200550.224
47	5333909.385	200554.224
48	5333909.385	200558.224
49	5333909.385	200562.224
50	5333909.385	200566.224
51	5333909.385	200570.224
52	5333909.385	200574.224
53	5333909.385	200578.224
54	5333909.385	200582.224
55	5333909.385	200586.224
56	5333909.385	200590.224
57	5333909.385	200594.224
58	5333909.385	200598.224
59	5333909.385	200602.224
60	5333909.385	200606.224
61	5333905.385	200530.224
62	5333905.385	200534.224
63	5333905.385	200538.224
64	5333905.385	200542.224
65	5333905.385	200546.224
66	5333905.385	200550.224
67	5333905.385	200554.224
68	5333905.385	200558.224
69	5333905.385	200562.224
70	5333905.385	200566.224
71	5333905.385	200570.224
72	5333905.385	200574.224
73	5333905.385	200578.224
74	5333905.385	200582.224
75	5333905.385	200586.224
76	5333905.385	200590.224
77	5333905.385	200594.224
78	5333905.385	200598.224
79	5333905.385	200602.224
80	5333905.385	200606.224

RÉCIF / REEF	Y (m)	X (m)
81	5333901.385	200530.224
82	5333901.385	200534.224
83	5333901.385	200538.224
84	5333901.385	200542.224
85	5333901.385	200546.224
86	5333901.385	200550.224
87	5333901.385	200554.224
88	5333901.385	200558.224
89	5333901.385	200562.224
90	5333901.385	200566.224
91	5333901.385	200570.224
92	5333901.385	200574.224
93	5333901.385	200578.224
94	5333901.385	200582.224
95	5333901.385	200586.224
96	5333901.385	200590.224
97	5333901.385	200594.224
98	5333901.385	200598.224
99	5333901.385	200602.224
100	5333901.385	200606.224
101	5333897.385	200530.224
102	5333897.385	200534.224
103	5333897.385	200538.224
104	5333897.385	200542.224
105	5333897.385	200546.224
106	5333897.385	200550.224
107	5333897.385	200554.224
108	5333897.385	200558.224
109	5333897.385	200562.224
110	5333897.385	200566.224
111	5333897.385	200570.224
112	5333897.385	200574.224
113	5333897.385	200578.224
114	5333897.385	200582.224
115	5333897.385	200586.224
116	5333897.385	200590.224
117	5333897.385	200594.224
118	5333897.385	200598.224
119	5333897.385	200602.224
120	5333897.385	200606.224
121	5333893.385	200530.224
122	5333893.385	200534.224
123	5333893.385	200538.224
124	5333893.385	200542.224
125	5333893.385	200546.224
126	5333893.385	200550.224
127	5333893.385	200554.224
128	5333893.385	200558.224
129	5333893.385	200562.224
130	5333893.385	200566.224
131	5333893.385	200570.224
132	5333893.385	200574.224
133	5333893.385	200578.224
134	5333893.385	200582.224
135	5333893.385	200586.224
136	5333893.385	200590.224
137	5333893.385	200594.224
138	5333893.385	200598.224
139	5333893.385	200602.224
140	5333893.385	200606.224
141	5333889.385	200530.224
142	5333889.385	200534.224
143	5333889.385	200538.224
144	5333889.385	200542.224
145	5333889.385	200546.224
146	5333889.385	200550.224
147	5333889.385	200554.224
148	5333889.385	200558.224
149	5333889.385	200562.224
150	5333889.385	200566.224
151	5333889.385	200570.224
152	5333889.385	200574.224
153	5333889.385	200578.224
154	5333889.385	200582.224
155	5333889.385	200586.224
156	5333889.385	200590.224
157	5333889.385	200594.224
158	5333889.385	200598.224
159	5333889.385	200602.224
160	5333889.385	200606.224



01	POUR SOUMISSION / REV. 01 (REV. 01) FOR TENDER - REV. 01 (REV. 01)	Y.G.	2023.05.23
02	POUR SOUMISSION / FOR TENDER	Y.G.	2023.05.23
Revision	Description	Par/By	Date
A	A: Numéro du détail Detail no.	A	A
B	B: Feuille sur laquelle le détail est référé Location drawing no.	B	B
C	C: Feuille sur laquelle le détail est dessiné Drawing no.	C	C
Toute modification doit être rapportée à: All modification must be reported to:			
 Yves Gingras 119847 QUÉBEC			
Dossier: NEW RICHMOND SUD (GASPÉSIE)			
AMÉNAGEMENT DE RÉCIFS ARTIFICIELS MULTI-ESPÈCES DEVELOPMENT OF MULTI-SPECIES ARTIFICIAL REEFS			
Dessin: PLAN D'ENSEMBLE ET DÉTAILS DES RÉCIFS GENERAL LAYOUT AND DETAILS OF REEFS			
Conçu par: Y. GINGRAS, ing.		Date: 2023.05.24	
Dessiné par: P.-Y. BONIN		Date: 2023.05.24	
Approuvé par:		Date:	
No. dossier: F3731-230039		Echelle: -	
No. dessin: PB23-9209-M01-01		No. feuille: 01 DE 01	